

RESOLUTION NO. 2021-06

**A RESOLUTION OF THE CITY COUNCIL OF THE CITY OF
TOMBALL, TEXAS APPROVING A DEVELOPMENT AGREEMENT
RELATING TO THE WOOD LEAF RESERVE PUBLIC IMPROVEMENT
DISTRICT PROJECT**

WHEREAS, Chesmar Homes, LLC Texas limited liability company (the “Developer”) owns and plans to acquire and develop, in phases, approximately 90.54 acres of real property within the City (the “Property”); and

WHEREAS, the City of Tomball, Texas (the “City”) wishes to incentivize the development of the Property and encourage and support economic and housing development within the City through the financing of certain public infrastructure (the “Public Improvements”) within the Property; and

WHEREAS, in order to finance the Public Improvements, the City Council intends to create a public improvement district (the “PID”) coterminous with the boundaries of the Property in accordance with Chapter 372, Texas Local Government Code, as amended; and

WHEREAS, the City and the Developer desire to enter into a development agreement (the “Development Agreement” that sets forth the agreement between the parties with respect to development of the Property, the Public Improvements and the levy of assessments in the PID;

NOW THEREFOR BE IT RESOLVED BY THE CITY COUNCIL OF THE CITY OF TOMBALL, TEXAS:

SECTION 1. The recitals set forth in the preamble of this Resolution are true and correct in all material respects.

SECTION 2. The City Council of the City approves the Development Agreement by and between the City and the Developer in substantially the form attached hereto as Exhibit A, with such changes as may be approved by the City Manager, and the City Manager is hereby authorized to execute such Development Agreement and the City Secretary may attest such signature.

3. It is hereby found, determined, and declared that a sufficient written notice of the date, hour, place, and subject of this meeting of the City Council was posted at a place convenient to the public at the City Hall of the City for the time required by law preceding this meeting, as required by the Open Meetings Act, Chapter 551, Texas Government Code, and that this meeting has been open to the public as required by law at all times during which this Resolution and the subject matter thereof has been discussed, considered and formally acted upon. City Council further ratifies, approves and confirms such written notice and the contents and posting thereof.

PRESENTED AND PASSED on this the ____ day of _____, 2021, by a vote of __ayes
and __ nays at a regular meeting of the City Council of the City of Tomball, Texas.

Mayor, City of Tomball

ATTEST:

City Secretary, City of Tomball

EXHIBIT A

WOOD LEAF RESERVE DEVELOPMENT AGREEMENT

WOOD LEAF RESERVE
DEVELOPMENT AGREEMENT
BETWEEN
CHESMAR HOMES, LLC
and
THE CITY OF TOMBALL, TEXAS
Dated: January 18, 2021

TABLE OF CONTENTS

Page

ARTICLE I DEFINITIONS

ARTICLE II THE DEVELOPMENT

Section 2.01. Scope of Agreement.....	8
Section 2.02. Project Overview – The Development.....	8

ARTICLE III PUBLIC IMPROVEMENT DISTRICT

Section 3.01. Creation.....	8
Section 3.02. Issuance of PID Bonds.....	9
Section 3.03. Apportionment and Levy of Assessments	10
Section 3.04. Developer Cash Contribution	10
Section 3.05. Transfer of Property.....	11

ARTICLE IV DEVELOPMENT

Section 4.01. Full Compliance with City Standards	11
Section 4.02. Development Standards and Planned Development - 14.....	11
Section 4.03. Property Acquisition	11
Section 4.04. Zoning of Property.....	12
Section 4.05. Conflicts.....	12
Section 4.06. Replat	12

ARTICLE V DEVELOPMENT CHARGES

Section 5.01. Plat Review Fees.....	12
Section 5.02. Plan Review and Permit Fees	12
Section 5.03. Inspection Fees.....	12
Section 5.04. Impact Fees	12

ARTICLE VI DEVELOPMENT SPECIFIC REQUIREMENTS

Section 6.01. Road Improvements	13
---------------------------------------	----

ARTICLE VII CONSTRUCTION OF THE PUBLIC IMPROVEMENTS

Section 7.01. Designation of Construction Manager, Construction Engineers	13
Section 7.02. Construction Agreements.....	14
Section 7.03. Project Scope Verification	15

TABLE OF CONTENTS
(continued)

	<u>Page</u>
Section 7.04. Joint Cooperation; Access for Planning and Development	15
Section 7.05. City Not Responsible	15
Section 7.06. Construction Standards and Inspection.....	16
Section 7.07. Public Improvements to be Owned by the City – Title Evidence.....	16
Section 7.08. Public Improvement Constructed on City Land or the Property	16
Section 7.09. Additional Requirements	17
Section 7.10. Revisions to Scope and Cost of Public Improvements	18
Section 7.11. City Police Powers	18
Section 7.12. Title and Mechanic’s Liens.....	19
Section 7.13. City Consents	19
Section 7.14. Right of the City to Make Inspection.....	19
Section 7.15. Competitive Bidding.....	20

ARTICLE VIII
PAYMENT OF PUBLIC IMPROVEMENTS

Section 8.01. Overall Requirements	20
Section 8.02. Remaining Funds after Completion of a Public Improvement	21
Section 8.03. Payment Process for Public Improvements	21
Section 8.04. Public Improvements Reimbursement from Assessment Fund In the Event of a Non-Issuance of PID Bonds	22
Section 8.05. Rights to Audit.....	23

ARTICLE IX
REPRESENTATIONS AND WARRANTIES

Section 9.01. Representations and Warranties of City	23
Section 9.02. Representations and Warranties of Developer.....	24

ARTICLE X
MAINTENANCE OF LANDSCAPE IMPROVEMENTS

Section 10.01. Mandatory Property Owners’ Association.....	25
--	----

ARTICLE XI
TERMINATION EVENTS

Section 11.01. Developer Termination Events	26
Section 11.02. City Termination Events	26
Section 11.03. Termination Procedure.....	26
Section 11.04. City Actions Upon Termination.....	27

TABLE OF CONTENTS
(continued)

Page

ARTICLE XII
TERM

ARTICLE XIII
DEFAULT AND REMEDIES

Section 13.01. Developer Default	27
Section 13.02. Notice and Cure Period	28
Section 13.03. City's Remedies	28
Section 13.04. City Default	29
Section 13.05. Developer's Remedies	29
Section 13.06. Limited Waiver of Immunity	30
Section 13.07. Limitation on Damages	30
Section 13.08. Waiver	30

ARTICLE XIV
INSURANCE, INDEMNIFICATION AND RELEASE

Section 14.01. Insurance	31
Section 14.02. Waiver of Subrogation Rights	32
Section 14.03. Additional Insured Status	32
Section 14.04. Certificates of Insurance	32
Section 14.05. Carriers	32
Section 14.06. INDEMNIFICATION	33

ARTICLE XV
GENERAL PROVISIONS

Section 15.01. Notices	34
Section 15.02. Make-Whole Provision	34
Section 15.03. Assignment	35
Section 15.04. Table of Contents; Titles and Headings	36
Section 15.05. Entire Agreement; Amendment	36
Section 15.06. Time	36
Section 15.07. Counterparts	36
Section 15.08. Severability; Waiver	37
Section 15.09. No Third-Party Beneficiaries	37
Section 15.10. Notice of Assignment	37
Section 15.11. No Joint Venture	37
Section 15.12. Estoppel Certificates	38
Section 15.13. Independence of Action	38
Section 15.14. Limited Recourse	38
Section 15.15. Exhibits	38
Section 15.16. Survival of Covenants	38
Section 15.17. No Acceleration	38

TABLE OF CONTENTS
(continued)

	<u>Page</u>
Section 15.18. Conditions Precedent	38
Section 15.19. No Reduction of Assessments	39
Section 15.20. Anti-Boycott Verification	39
Section 15.21. Iran, Sudan and Foreign Terrorist Organizations	39
Section 15.22. Governing Law	39
Section 15.23. Conflict	40
 Exhibit A – Property Description	
Exhibit B – Planned Development - 14	
Exhibit C –Public Improvements	
Exhibit D – Building Regulations	
Exhibit E – Landowner Consent	
Exhibit F – Form of Payment Certificate	
Exhibit G – Form of Disbursement Request	
Exhibit H – Homebuyer Disclosure Program	
Exhibit I – Development Phases	
Exhibit K – Concept Plan	

WOOD LEAF RESERVE DEVELOPMENT AGREEMENT

This Wood Leaf Reserve Development Agreement (this “**Agreement**”), dated as of January 18, 2021 (the “**Effective Date**”), is entered into between Chesmar Homes, LLC a Texas limited liability company (the “**Developer**”), and the City of Tomball, Texas (the “**City**”), a home-rule city and municipal corporation, acting by and through its duly authorized representative.

Recitals:

WHEREAS, unless otherwise defined: (1) all references to “sections” shall mean to sections of this Agreement; (2) all references to “exhibits” shall mean exhibits to this Agreement which are incorporated as part of this Agreement for all purposes; and (3) all references to “ordinances” or “resolutions” shall mean ordinances or resolutions adopted by the City Council of the City of Tomball (the “City Council”); and

WHEREAS the Developer currently has under contract to purchase and plans to acquire and to develop, in phases, approximately 90.54 acres of real property depicted on Exhibit A attached hereto (the “Property”) within the corporate limits of the City as a single-family residential development, in accordance with the applicable City Regulations and the Concept Plan (the “Project”); and

WHEREAS, in order to incentivize the development of the Property and encourage and support economic development within the City and to promote employment, the City desires to facilitate the development of the Property through the financing of certain public infrastructure (the “Public Improvements” as defined herein) and constructing additional public improvements within the Property; and

WHEREAS, in order to finance the Public Improvements, the City Council intends to create a public improvement district that is coterminous with the boundaries of the Property (the “PID”) in accordance with Chapter 372 Texas Local Government Code, as amended (the “PID Act”); and

WHEREAS, the City recognizes that financing of the Public Improvements confers a special benefit to the Property within the PID; and

WHEREAS, the City intends to (upon satisfaction of the conditions and in accordance with the terms set forth in this Agreement), adopt the Assessment Ordinance (as defined herein) and adopt the SAPs (as defined herein) which provide for the construction, and financing of the Public Improvements pursuant to the Service and Assessment Plan (“SAP”), payable in whole or in part by and from Assessments levied against property within the PID (whether through a cash reimbursement or through an issuance of PID Bonds); and

WHEREAS, upon satisfaction of the conditions and in accordance with the terms set forth in this Agreement, the City intends to levy Assessments on all benefitted property located within the PID and issue PID Bonds (as defined herein) up to a maximum aggregate principal

amount of \$18,895,633.00 for payment or reimbursement of the Public Improvements included in the SAP; and

WHEREAS the payment and reimbursement for the Public Improvements shall be solely from the installment payments of Assessments and/or proceeds of the PID Bonds and the City shall never be responsible for the payment of the Public Improvements or the PID Bonds from its general fund or its ad valorem tax collections, past or future or any other source of City revenue or any assets of the City of whatsoever nature; and

WHEREAS, the City recognizes the positive impact that the construction and installation of the Public Improvements for the PID will bring to the City and will promote state and local economic development; to stimulate business and commercial activity in the City; for the development and diversification of the economy of the State; development and expansion of commerce in the State, and elimination of employment or underemployment in the State;

NOW, THEREFORE, for and in consideration of the mutual agreements, covenants, and conditions contained herein, and other good and valuable consideration, the parties hereto agree as follows:

ARTICLE I

DEFINITIONS

For all purposes of this Agreement, except as otherwise expressly provided or unless the context otherwise requires, the terms defined in this Article have the meanings assigned to them in the Recitals or this Article, and all such terms include the plural as well as the singular.

“Actual Costs” is defined in the Service and Assessment Plan.

“Affiliates” of Chesmar Homes, LLC. means any other person directly controlling, or directly controlled by or under direct common control with the Developer. As used in this definition, the term “control,” “controlling” or “controlled by” shall mean the possession, directly, of the power either to (a) vote fifty percent (50%) or more of the securities or interests having ordinary voting power for the election of directors (or other comparable controlling body) of the Developer, or (b) direct or cause the direction of management or policies of the Developer, whether through the ownership of voting securities or interests, by contract or otherwise, excluding in each case, any lender of the Developer or any affiliate of such lender.

“Agreement” has the meaning stated in the first paragraph of this Agreement.

“Annual Installments” means with respect to each parcel subject to Assessments, each annual payment of the Assessments, including any applicable interest, as set forth and calculated in the SAP.

“Applicable Law” means any statute, law, treaty, rule, code, ordinance, regulation, permit, interpretation, certificate or order of any Governmental Authority, or any judgment, decision, decree, injunction, writ, order or like action of any court, arbitrator or other Governmental Authority. Applicable Laws shall include, but not be limited to, City Regulations.

“Appraisal” means an appraisal of the property to be assessed in each PID by a licensed MAI Appraiser, such Appraisal to include as-complete improvements, including the Public Improvements to be financed in part with PID Bonds (i.e., “as-complete”) and the construction and installation of the Private Improvements, necessary to get a Final Lot Value.

“Assessment Ordinance” means one or more of the City’s ordinances approving the SAP and levying Assessments on the benefitted Property within the PID.

“Assessments” means those certain assessments levied by the City pursuant to the PID Act and on benefitted parcels within the PID for the purpose of paying the costs of the Public Improvements, which Assessments shall be structured to be amortized over 30 years, including interest, all as set forth in or modified by the Service and Assessment Plan.

“Building Regulations” means those requirements for construction within the District set forth in Exhibit D.

“City Regulations” mean provisions of the City’s Code of Ordinances, ordinances not codified, design standards, uniform and international building and construction codes, and other policies duly adopted by the City, which shall be applied to the Development, including zoning, the Building Regulations and the City’s Planned Development – 14.

“City Representative” means the City Manager or designee which may include a third party inspector or representative.

“City” means the City of Tomball, Texas.

“Closing Disbursement Request” means the Closing Disbursement Request described in Section 4.06, the form of which is attached as Exhibit G.

“Commencement of Construction” shall mean that (i) the plans have been prepared and all approvals thereof required by applicable governmental authorities have been obtained for construction of the applicable improvement, or portion thereof, as the case may be, on the Property; (ii) all necessary permits for the initiation of construction of the improvement, or portion thereof, as the case may be, on the Property pursuant to the respective plans therefore having been issued by all applicable governmental authorities; and (iii) grading of the Property for the construction of the applicable improvement, or portion thereof, as the case may be, has commenced.

“Completion of Construction” shall mean that (i) the construction of the applicable Public Improvement, or portion or segment thereof, as the case may be, benefitting the Property has been substantially completed pursuant to the City’s determination; and (ii) the City has with respect to applicable Public Improvements accepted the respective Public Improvements.

“Completed Lots” means Fully Developed and Improved Lots for which (i) water, sanitary sewer, drainage and roads have been extended, and (ii) the City has authorized that a building permit may be obtained for construction on each lot.

“Concept Plan” means that concept plan for the Development set forth in Exhibit K, as may be amended or changed upon approval of the City.

“Construction Agreements” mean the contracts for the construction of the Public Improvements.

“Cost Overruns” means those Public Improvement Project Costs that exceed the budget cost set forth in the SAP(s) plus the Developer Cash Contribution.

“Cost Underruns” means Public Improvement Project Costs that are less than the budgeted cost set forth in the SAP(s).

“Delinquent Collection Costs” shall be defined in the SAP(s).

“Developer Cash Contribution” means that portion of the Public Improvement Project Costs that the Developer is contributing to initially fund the Public Improvements for each series of PID Bonds, as set forth in the SAP.

“Developer” means Chesmar Homes, LLC. its successors and permitted assigns.

“Development” means that single-family residential development consisting of approximately 318 single family homes to be developed and constructed on the Property pursuant to the City Regulations.

“Effective Date” means the date set forth in the first paragraph of this Agreement.

“End Buyer” means any developer, homebuilder, tenant, user, or owner of a Fully Developed and Improved Lot.

“Estimated Build Out Value” means the estimated value of an assessed property with fully constructed buildings, as provided by the Developer and confirmed by the City by considering such factors as density, lot size, proximity to amenities, view premiums, location, market conditions, historical sales, builder contracts, discussions with homebuilders, reports from third party consultants, or any other factors that, in the judgment of the City, may impact value.

“Final Lot Value” means the developed lot values established by an Appraisal.

“Force Majeure” means any act that (i) materially and adversely affects the affected Party’s ability to perform the relevant obligations under this Agreement or delays such affected Party’s ability to do so, (ii) is beyond the reasonable control of the affected Party, (iii) is not due to the affected Party’s fault or negligence and (iv) could not be avoided, by the Party who suffers it, by the exercise of commercially reasonable efforts. “Force Majeure” shall include: (a) natural phenomena, such as storms, floods, lightning and earthquakes; (b) wars, civil disturbances, revolts, insurrections, terrorism, sabotage and threats of sabotage or terrorism; (c) transportation disasters, whether by ocean, rail, land or air; (d) strikes or other labor disputes that are not due to the breach of any labor agreement by the affected Party; (e) fires; and (f) actions or omissions of a Governmental Authority (including the actions of the City in its capacity as a Governmental

Authority) that were not voluntarily induced or promoted by the affected Party, or brought about by the breach of its obligations under this Agreement or any Applicable Law or failure to comply with City Regulations; provided, however, that under no circumstances shall Force Majeure include any of the following events: (g) economic hardship; (h) changes in market condition; (i) any strike or labor dispute involving the employees of the Developer or any Affiliate of the Developer, other than industry or nationwide strikes or labor disputes; (j) weather conditions which could reasonably be anticipated by experienced contractors operating the relevant location; (k) the occurrence of any manpower, material or equipment shortages; or (l) any delay, default or failure (financial or otherwise) of the general contractor or any subcontractor, vendor or supplier of the Developer, or any construction contracts for the Project Improvement and Public Improvements.

“Fully Developed and Improved Lot” means any lot in the Property, regardless of proposed use, intended to be served by the Public Improvements and for which a final plat has been approved by the City and recorded in the Real Property Records of Harris County, Texas.

“Governmental Authority” means any Federal, state or local governmental entity (including any taxing authority) or agency, court, tribunal, regulatory commission or other body, whether legislative, judicial or executive (or a combination or permutation thereof) and any arbitrator to whom a dispute has been presented under Applicable Law, pursuant to the terms of this Agreement or by agreement of the Parties.

“Home or Property Buyer Disclosure Program” means the disclosure program, as set forth in a document in the form of Exhibit H that establishes a mechanism to disclose to each End Buyer the terms and conditions under which their lot is burdened by the PID.

“Impact Fees” means all utility impact fees relating to the Public Improvements in each case assessed, imposed and collected by the City on the Property in accordance with the City Regulations adopted by the City, as may be revised or amended from time to time.

“Impositions” shall mean all taxes, assessments, use and occupancy taxes, sales taxes, charges, excises, license and permit fees, and other charges by public or governmental authority, which are or may be assessed, charged, levied, or imposed by any public or governmental authority on Developer, or any property or any business owned by Developer within City.

“Indenture(s)” means the applicable trust indenture pursuant to which PID Bonds are issued.

“Landowner Consent” means a consent by the applicable owner(s) of the Property consenting to the formation of the PID and the levy of Assessments in the form attached hereto as Exhibit E.

“Net Bond Proceeds” means the proceeds of the PID Bonds issued pursuant to Sections 3.02, net of costs of issuance, capitalized interest, reserve funds and other financing costs, that are deposited to the project fund for such bonds.

“Parties” or “Party” means the City and the Developer as parties to this Agreement.

“Payment Certificate” means a Payment Certificate as set forth in Section 9.03, the form of which is attached as Exhibit F.

“Phase” means a phase of development of the Property. The Development will consist of three (3) phases.

“Phase A” means the first phase of development in the PID, consisting of approximately 143 lots, as depicted on Exhibit I.

“Phase A Public Improvement Financing Date” means the date the City approves a bond purchase agreement and sells the first series of PID Bonds for Phase A of the Property, such date to be no later than October 1, 2021, which date may be extended by written agreement of the Developer and the City.

“Phase B” means the second phase of development in the PID, consisting of approximately 80 lots, as depicted on Exhibit I.

“Phase B Public Improvement Financing Date” means the date the City approves a bond purchase agreement and sells the first series of PID Bonds for Phase B of the Property, such date to be no more than three (3) years after the Completion of Construction of the Public Improvements in Phase A.

“Phase C” means the third phase of development in the PID, consisting of approximately 95 lots, as depicted on Exhibit I.

“Phase C Public Improvement Financing Date” means the date the City approves a bond purchase agreement and sells the first series of PID Bonds for Phase C of the Property, such date to be no more than three (3) years after the Completion of Construction of the Public Improvement in Phase B.

“PID Act” means Chapter 372, Texas Local Government Code, as amended.

“PID Bond Proceeds” means the proceeds of the PID Bonds, net of costs of issuance, capitalized interest, reserve funds and other financing costs, that are deposited to the Project Fund.

“PID Bonds” means one or more series special assessment revenue bonds issued by the City pursuant to the PID Act for the payment and/or reimbursement of the Public Improvement Project Costs, including bonds issued to fund construction of the Public Improvements, and, if any, issued to reimburse the Developer for a portion of the costs of the Public Improvements, not previously funded with bond proceeds.

“PID” means the Wood Leaf (PID No. 11) Public Improvement District.

“Plans and Specifications” means the plans and specifications for Public Improvements approved by the City.

Planned Development – 14” means that certain zoning ordinance No. 2020-19 of the City set forth in Exhibit B.

“Private Improvements” means those horizontal improvements described in the Plans and Specifications submitted to the City as part of the zoning process, other than the Public Improvements, being constructed in each Phase to get to a Final Lot Value.

“Project Fund” means the fund by that name created under each Indenture into which PID Bond Proceeds shall be deposited.

“Property” means approximately 90.54 acres of real property located within the City described in Exhibit A.

“Public Improvement Completion Date” means a date that is no later than eighteen (18) months after Commencement of Construction for the Public Improvements funded for such phase by each series of PID Bonds.

“Public Improvement Project Costs” means the estimated cost of the Public Improvements to be constructed to benefit the land within the PID as set forth in Exhibit C, as may be amended pursuant to this Agreement, such costs to be eligible “project costs,” as defined in the PID Act.

“Public Improvements” means public improvements to be developed and constructed or caused to be developed or constructed inside and outside the PID by the Developer to benefit the PID and the Property, which will include improvements described in Exhibit C.

“Reimbursement Agreement(s)” means the agreement(s) between the City and the Developer in which Developer agrees to fund the certain costs of Public Improvements and the City agrees to reimburse the Developer for a portion of such costs of the Public Improvements from the proceeds of Assessments pursuant to the SAP(s) or from future PID Bond proceeds, if any.

“Reimbursement Cap” means the total amount of reimbursement and/or payment to the Developer for the Public Improvement Project Costs from any source, including the proceeds of PID Bonds, or Assessment Revenues; such amount shall be no more than \$10,000,000 in Net Bond Proceeds.

“Service and Assessment Plan” or “SAP” means the service and assessment plans drafted pursuant to the PID Act for the PID and any amendments or updates thereto, adopted and approved by the City that identifies and allocates the Assessments on benefitted parcels within the PID and sets forth the method of assessment, the parcels assessed, the amount of the Assessments, the Public Improvements and the method of collection of the Assessment.

“Trustee” means the trustee under the Indenture.

“Waiver of Liens” means a complete, final and unconditional waiver of all liens with respect to the Public Improvements.

ARTICLE II

THE DEVELOPMENT

Section 2.01. Scope of Agreement. This Agreement establishes provisions for the apportionment, levying, and collection of Assessments on the Property within the PID, the construction of the Public Improvements, reimbursement, acquisition, ownership and maintenance of the Public Improvements, and the issuance of PID Bonds for the financing of the Public Improvements benefitting the property within the PID.

Section 2.02. Project Overview – The Development.

(a) The Developer will undertake or cause the undertaking of the design, development, construction, maintenance, management, use and operation of the Development, and will undertake the design, development and construction of the Public Improvements. The Development will consist of the following elements:

(i) Up to 318 single family homes;

(ii) A minimum 1-acre recreational reserve, centrally located within the development which may include playground, picnic facilities and other recreational components.

(iii) A minimum 30% of the Development to be open space.

(b) Subject to the terms and conditions set forth in this Agreement, the Developer shall plan, design, construct, and complete or cause the planning, designing, construction and completion of the Public Improvements to the City's standards and specifications and subject to the City's approval as provided herein and in accordance with City Regulations, the Concept Plan and Applicable Law.

(c) Upon completion and acceptance by the City, the City shall own and maintain all of the Public Improvements.

ARTICLE III

PUBLIC IMPROVEMENT DISTRICT

Section 3.01. Creation.

The Developer intends to request the creation of the PID that in total, encompasses the Property, by submitting a petition to the City that contain a list of the Public Improvements to be funded or acquired with the PID Bond Proceeds and the estimated or actual costs of such Public Improvements. Such petition shall also allow for the City's levy of Assessments for maintenance purposes and for administration of the PID. Upon receipt and acceptance of such petition, the City has held a public hearing to consider the creation of the PID in accordance with the PID Act. Developer agrees that the City may require at any time a professional services agreement that obligates Developer to fund the costs of the City's professionals relating to the

preparation for and issuance of PID Bonds, which amount shall be agreed to by the Parties and considered a cost payable from PID Bond Proceeds. The Developer agrees to enter into any such agreement upon request by the City.

Section 3.02. Issuance of PID Bonds.

(a) Subject to the terms and conditions set forth in this Article III, the City intends to authorize the issuance of PID Bonds in one or more series (each to coincide with the Developer's phased development of the Property) up to an aggregate principal amount of \$18,895,633.00 to construct, reimburse or acquire the Public Improvements benefitting the Property. The Public Improvements to be constructed and funded in connection with the PID Bonds are detailed in Exhibit C, which may be amended from time to time, and in the Service and Assessment Plan for the PID or any updates thereto. The net proceeds from the sale of each series of PID Bonds (i.e., net of costs and expenses of issuance of each series of PID Bonds and amounts for debt service reserves and capitalized interest) will be used to pay for, reimburse or acquire the Public Improvements. Notwithstanding the foregoing, the issuance of PID Bonds is a discretionary action by the City Council and is further conditioned upon the adequacy of the bond security and the financial ability and obligation of the Developer to pay the Developer Cash Contribution and perform its obligations hereunder.

(b) The Developer shall complete all Public Improvements within each phase in the PID and such Public Improvements shall be completed by the applicable Public Improvement Completion Date.

(c) The issuance of PID Bonds is subject to the discretion of the City Council and each series of PID Bonds shall be issued with the terms deemed appropriate by the City Council at the time of issuance, if at all.

(d) The following conditions must be satisfied prior to the City's consideration of the sale of PID Bonds:

(i) The maximum aggregate par amount of the PID Bonds to be issued by the City shall not exceed \$18,895,633.00.

(ii) The maximum "tax rate" for the projected annual assessment for each Phase shall be no greater than \$0.90 per \$100 of assessed value at the time of the levy of the Assessment on each PID Phase based on the Estimated Build Out Value of each parcel; such rate limit for each PID Phase as determined at the time of the levy of the Assessments applies on an individual assessed parcel basis by Lot Type based on Estimated Build Out Value, as will be set forth in more detail in the Service and Assessment Plan.

(iii) the total assessment value to lien ratio is at least 3:1 at the time of the levy of assessments and the total assessment value to lien ratio of each series of PID Bonds for each PID Phase is at least 3:1 at the time of the issuance of PID Bonds for each PID Phase; such values shall be confirmed by appraisal from licensed MAI appraiser.

(iv) The Developer or its Affiliates shall own all property within a Phase of the PID prior to the levy of Assessments for such Phase.

(v) The Developer must provide evidence reasonably acceptable to the City of an executed loan document and/or private equity in an amount sufficient to complete the amenities set forth in 2.02(a)(ii) above.

(vi) no Event of Default by the Developer has occurred or no event has occurred which but for notice, the lapse of time or both, would constitute an Event of Default by the Developer pursuant to this Agreement;

(vii) a site plan including preliminary engineering is approved by City staff for the Public Improvements for the Phase for which PID Bonds are being issued; and

(viii) all offsite easements (meaning offsite to the Property) not owned by the Developer that is necessary to construct the Public Improvements in each Phase have been acquired by the Developer and dedicated to the City, or dedicated by the City.

(e) In no event shall the Developer be paid and/or reimbursed for all Public Improvement Project Costs in an amount in excess of the Reimbursement Cap.

Section 3.03. Apportionment and Levy of Assessments.

(a) The City intends to levy Assessments on property located within the PID in accordance herewith and with the Service and Assessment Plans (as such plans are amended supplemented or updated from time to time) and the Assessment Ordinances on or before such time as each series of PID Bonds are issued. The City's apportionment and levy of Assessments shall be made in accordance with the PID Act.

(b) Concurrently with the levy of the Assessments on each Phase, the Developer and its Affiliates shall execute and deliver a Landowner Consent in the form attached as Exhibit E for all land owned or controlled by Developer or its Affiliates, or otherwise evidence consent to the creation of the and the levy of Assessments therein and shall record evidence and notice of the Assessments in the real property records of Harris County. The City shall not levy Assessments on property within the PID without an executed Landowner Consent from each landowner within the PID whose property is being assessed.

Section 3.04. Developer Cash Contribution. At closing on any series of PID Bonds intended to fund construction of Public Improvements that have not already been constructed by the Developer, Developer shall deposit into a designated account with the Trustee under the applicable Indenture a pro-rata amount of the Developer Cash Contribution. If the Public Improvements relating to each series of PID Bonds have already been constructed and the PID Bonds are intended to acquire the Public Improvements, then Developer shall not be required to deposit the Developer Cash Contribution as provided in this paragraph for such series. The amount of the Developer Cash Contribution for each series of PID Bonds shall be equal to the difference between the costs of the Public Improvements and the Net PID Bonds Proceeds

available to fund such costs of the Public Improvements related to such series of PID Bonds, as set forth in the SAP.

Section 3.05. Transfer of Property. Other than the sale of the Property to the Developer, notwithstanding anything to the contrary contained herein, no sale of property within a Phase of the PID shall occur prior to the City's levy of Assessments in such Phase of the PID unless the Developer provides the City with an executed consent to the creation of the PID and the levy of Assessments, in a form acceptable to the City with respect to the purchased property. In addition, evidence of any transfer of Property in the PID prior to the levy of Assessments on such property shall be provided to the City prior to the levy of Assessments on such property. The City shall require consent of each of the owners of Assessed Property in the PID to the levy of Assessments on each property and to the creation of the PID prior to Assessments being levied on such owner's property. The Developer understands and acknowledges that evidence of land transfer, the execution of the Landowner Consent, appraisal district certificate and property record recording will be required from each Assessed Property Owner in order to levy the Assessments and issue PID Bonds. The Developer shall provide all necessary documentation to the City with respect to any land transfers.

ARTICLE IV

DEVELOPMENT

Section 4.01. Full Compliance with City Standards.

Development and use of the Property by Developer and its Affiliates, including, without limitation, the construction, installation, maintenance, repair, and replacement of all buildings and all other improvements and facilities of any kind whatsoever on and within the Property, shall be in compliance with the then current applicable City Regulations and the Concept Plan.

Section 4.02. Development Standards and Planned Development - 14. As consideration for the City's obligations under this Agreement and in consideration for the issuance of the PID Bonds, the Developer agrees that its development and use of the Property, including, without limitation, the construction, installation, maintenance, repair and replacement of all buildings and all other improvements and facilities of any kind whatsoever on and within the Property, shall be in compliance with the City Regulations, the Concept Plan and the Planned Development - 14 attached as Exhibit B. Any changes to the Planned Development - 14 attached hereto must be approved by the City. Upon approval by the City of an updated Planned Development - 14, this Agreement shall be deemed amended to include such approved updated Planned Development - 14.

Section 4.03. Property Acquisition. The Parties acknowledge that, with the exception of School Street Right-of-Way, if required, the Developer is responsible for the acquisition of certain off-site property rights and interests to allow the Public Improvements to be constructed to serve the Property. Developer shall use commercially reasonable efforts to obtain all third-party rights-of-way, consents, or easements, if any, needed to construct the off-site Public Improvements. The Developer shall provide evidence of costs, maps, locations and size of

infrastructure to the City and obtain the City's consent prior to such acquisition of third-party rights-of-way, consents, or easements needed to construct the off-site Public Improvements.

Section 4.04. Zoning of Property. The Developer consents and agrees to the zoning of the Property pursuant to the planned development process and that such zoning shall be consistent with the Planned Development - ___ set forth in Exhibit B.

Section 4.05. Conflicts. In the event of any conflict between this Agreement and any City Regulation, the City Regulations, the Concept Plan, the City Regulations shall control.

Section 4.06. Replat. The Developer may submit a replat for all or any portion of the Property. Any replat shall be in conformance with City Regulations and the Concept Plan and may require a prepayment of Assessments as set forth in the applicable SAP.

ARTICLE V

DEVELOPMENT CHARGES

Section 5.01. Plat Review Fees. Development of the Property shall be subject to payment to the City of the reasonable fees and charges applicable to the City's preliminary and final plat review and approval process according to the fee schedule adopted by the City Council and in effect at the time of platting.

Section 5.02. Plan Review and Permit Fees. Development of the Property shall be subject to payment to the City of the reasonable fees and charges applicable to the City's review of plans and specifications and issuance of permits (including building permits) for construction of the Public Improvements according to the fee schedule adopted by the City Council at the time of plan review and permit issuance.

Section 5.03. Inspection Fees. Development of the Property shall be subject to the payment to the City of inspection fees according to the fee schedule adopted by the City Council at the time of inspection.

Section 5.04. Impact Fees. All impact fees associated with the Development shall be paid pursuant to the City Regulations.

ARTICLE VI

DEVELOPMENT SPECIFIC REQUIREMENTS

Section 6.01. Road Improvements. The Developer shall be responsible for the completion of the School Street extension between Theis Lane and Holderrieth Road to the City of Tomball's standards. Such completion shall be constructed concurrently with the construction of the Public Improvements. It is acknowledged that a section of School Street Right of Way is to be dedicated to the City by the developer of an adjoining tract. Developer's obligations are contingent on said right of way to be dedicated to the City, free and clear of all encumbrances, including utilities or third party facilities, prior to the commencement of paving for the development of Phase C.

ARTICLE VII

CONSTRUCTION OF THE PUBLIC IMPROVEMENTS

Section 7.01. Designation of Construction Manager, Construction Engineers.

(a) Prior to construction of any Public Improvement, Developer shall make, or cause to be made, application for any necessary permits and approvals required by City and any applicable Governmental Authority to be issued for the construction of the Public Improvements and shall obligate each general contractor, architect, and consultants who work on the Public Improvements to obtain all applicable permits, licenses or approvals as required by Applicable Law. The Developer shall require or cause the design, inspection and supervision of the construction of the Public Improvements to be undertaken in accordance with City Regulations and Applicable Law.

(b) The Developer shall design and construct or cause the design and construction of the Public Improvements, together with and including the acquisition, at its sole costs, of any and all easements or fee simple title to such land necessary to provide for and accommodate the Public Improvements.

(c) Developer shall comply, or shall require its contractors to comply, with all local and state laws and regulations regarding the design and construction of the Public Improvements applicable to similar facilities constructed by City, including, but not limited to, the requirement for payment, performance and two- year maintenance bonds for the Public Improvements.

(d) Upon Completion of Construction of any portion of the Public Improvements, Developer shall provide City with a final cost summary of all Public Improvement Project Costs incurred and paid associated with the construction of that portion of the Public Improvements and provide proof that all amounts owing to contractors and subcontractors have been paid in full evidenced by the "all bills paid" affidavits and lien releases executed by Developer and/or its contractors with regard to that portion of the Public Improvements. Evidence of payment to the

applicable contractors and subcontractors shall be provided prior to the reimbursement of the costs of any portion of the Public Improvements.

(e) Developer agrees to require the contractors and subcontractors which construct the Public Improvements to provide payment, performance and two-year maintenance bonds in forms reasonably satisfactory to the City Attorney. Any surety company through which a bond is written shall be a surety company duly authorized to do business in the State of Texas, provided that the City Attorney has the right to reasonably reject any surety company regardless of such company's authorization to do business in Texas. Evidence of payment and performance bonds shall be delivered to the City prior to Commencement of Construction of any such Public Improvements.

(f) Unless otherwise approved in writing by the City, all Public Improvements shall be constructed and dedicated to the City in accordance with City Regulations and Applicable Law.

(g) The Developer shall dedicate or convey by final plat or separate instrument, without cost to the City and in accordance with the Applicable Law, all property rights necessary for the construction, operation, and maintenance of the road, water, drainage, gas and sewer Public Improvements, at the completion of the Public Improvements and acceptance by the City.

Section 7.02. Construction Agreements. The Construction Agreements shall be let in the name of the Developer. The Developer's engineers shall prepare and provide, or cause the preparation and provision of all contract specifications and necessary related documents. The Developer shall provide all construction documents for the Public Improvements and shall acknowledge that the City has no obligations and liabilities thereunder. The Developer shall include a provision in the construction documents for the Public Improvements that the contractor will indemnify the City and its officers and employees against any costs or liabilities thereunder. The Developer or its designee (Engineer) shall administer the contracts. The Public Improvement Project Costs, which are estimated on Exhibit C, shall be paid by the Developer or caused to be paid by the Developer, or from the proceeds of PID Bonds and/or the Developer Cash Contribution in accordance with the Bond Indentures, or reimbursed by the Assessments levied pursuant to the terms of a Reimbursement Agreement.

(a) The following requirements apply to Construction Agreements for Public Improvements:

(i) Plans and specifications shall comply with all Applicable Law and City Regulations and all Plans and Specification shall be reviewed and approved by the City prior to the issuance of permits. The City shall have thirty (30) business days from its receipt of the first submittal of the Plans and Specifications to approve or deny the Plans and Specifications or to provide comments to the submitter. If any approved Plans and Specifications are amended or supplemented, the City shall have thirty (30) business days from its receipt of such amended or supplemented Plans and Specifications to approve or deny the Plans and Specification or provide comments back to the submitter. Any written City approval or denial must be based on compliance with applicable City Regulations or other regulatory agencies that have jurisdiction over the Development.

(ii) Each Construction Agreement shall provide that the Contractor is an independent contractor, independent of and not the agent of the City and that the Contractor is responsible for retaining, and shall retain, the services of necessary and appropriate architects and engineers; and

(iii) Each Construction Agreement for improvements not yet under construction shall provide that the Contractor shall indemnify the City, its officers and employees for any costs or liabilities thereunder and for the negligent acts or omissions of the Contractor.

(b) City's Role.

The City shall have no responsibility for the cost of planning, design, engineering construction, furnishing/equipping the Public Improvements (before, during or after construction) except to the extent of the reimbursement or funding of the Public Improvements Project Costs as set forth in this Agreement. The Developer will not hold the City responsible for any costs of the Public Improvements other than the reimbursements or fundings described in this Agreement. The City shall have no liability for any claims that may arise out of design or construction of the Public Improvements, and the Developer shall cause all of its contractors, architects, engineers, and consultants to agree in writing that they will look solely to the Developer, not to the City, for payment of all costs and valid claims associated with construction of the Public Improvements.

Section 7.03. Project Scope Verification.

(a) The Developer will from time to time, as reasonably requested by the City Representative, verify to the City Representative that the Public Improvements are being constructed substantially in accordance with the Plans and Specifications approved by the City. To the extent the City has concerns about such verification that cannot be answered by the Developer, to the City's reasonable satisfaction, the Developer will cause the appropriate architect, engineer or general contractor to consult with the Developer and the City regarding such concerns.

Section 7.04. Joint Cooperation; Access for Planning and Development.

(a) Cooperation and Timely Response. During the planning, design, development and construction of the Public Improvements, the parties agree to cooperate and coordinate with each other, and to assign appropriate, qualified personnel to this project. The City staff will make reasonable efforts to accommodate urgent or emergency requests during construction. In order to facilitate a timely review process, the Developer shall cause the architect, engineer and other design professionals to attend City meetings if requested by the City.

Section 7.05. City Not Responsible.

By performing the functions described in this Article, the City shall not, and shall not be deemed to, assume the obligations or responsibilities of the Developer, whose obligations under this Agreement and under Applicable Law shall not be affected by the City's exercise of the functions described in this Article. The City's review of any Plans and Specifications is solely

for the City's own purposes, and the City does not make any representation or warranty concerning the appropriateness of any such Plans and Specifications for any purpose. The City's approval of (or failure to disapprove) any such Plans and Specifications, including the Site Plan, submitted with such Plans and Specifications and any revisions thereto, shall not render the City liable for same, and the Developer assumes and shall be responsible for any and all claims arising out of or from the use of such Plans and Specifications.

Section 7.06. Construction Standards and Inspection.

The Public Improvements will be installed within the public right-of-way or in easements granted to the City. Such easements may be granted at the time of final platting in the final plat or by separate instrument. The Public Improvements shall be constructed and inspected in accordance with applicable state law, and City Regulations, and all other applicable development requirements, including those imposed by any other governing body or entity with jurisdiction over the Public Improvements, and this Agreement, provided, however, that if there is any conflict, the regulations of the governing body or entity with jurisdiction over the Public Improvement being constructed shall control.

Section 7.07. Public Improvements to be Owned by the City – Title Evidence.

The Developer shall furnish to the City a preliminary title report for land with respect to the Public Improvements, including any related rights-of-way, easements, and open spaces if any, to be acquired and accepted by the City from the Developer and not previously dedicated or otherwise conveyed to the City, for review and approval at least 30 calendar days prior to the transfer of title of a Public Improvement to the City. The City Representative shall approve the preliminary title report unless it reveals a matter which, in the reasonable judgment of the City, could materially affect the City's use and enjoyment of any part of the property or easement covered by the preliminary title report. In the event the City Representative does not approve the preliminary title report, the City shall not be obligated to accept title to the Public Improvement until the Developer has cured such objections to title to the satisfaction of the City Representative.

Section 7.08. Public Improvement Constructed on City Land or the Property.

If the Public Improvement is on land owned by the City, the City hereby grants to the Developer a temporary easement to enter upon such land for purposes related to construction (and maintenance pending acquisition and acceptance) of the Public Improvement. If the Public Improvement is on land owned by the Developer, the Developer shall dedicate easements by plat or shall execute and deliver to the City such access and maintenance easements as the City may reasonably require in recordable form, and the Developer hereby grants to the City a permanent access and maintenance easement to enter upon such land for purposes related to inspection and maintenance of the Public Improvement. The grant of the permanent easement shall not relieve the Developer of any obligation to grant the City title to property and/or easements related to the Public Improvement as required by this Agreement or as should in the City's reasonable judgment be granted to provide for convenient access to and routine and emergency maintenance of such Public Improvement. The provisions for inspection and acceptance of such Public Improvement otherwise provided herein shall apply.

Section 7.09. Additional Requirements.

In connection with the design and construction of the Public Improvements, the Developer shall take or cause the following entities or persons to take the following actions and to undertake the following responsibilities:

(a) The Developer shall provide to the City electronic copies of the Plans and Specifications for the Public Improvements (including revisions) as such Plans and Specifications are currently in existence and as completed after the date hereof and shall provide the City one complete set of record drawings (in electronic format) for the Public Improvements, in accordance with Applicable Law;

(b) In accordance with the requirements between the Developer and the City with regard to the development and construction of the Public Improvements, the Developer or such person selected by and contracting with the Developer shall provide the City with a copy of the detailed construction schedule outlining the major items of work of each major construction contractor, and any revisions to such schedule;

(c) The Developer shall provide construction documents, including the Plans and Specifications to the City, signed and sealed by one or more registered professional architects or engineers licensed in the State of Texas at the time the construction documents are submitted to the City for approval;

(d) The Developer shall provide the City with reasonable advance notice of any regularly-scheduled construction meetings regarding the Public Improvements, and shall permit the City to attend and observe such meetings as the City so chooses in order to monitor the project, and shall provide the City with copies of any construction schedules as are discussed and reviewed at any such regularly-scheduled construction meeting;

(e) The Developer or any general contractor shall comply with, and shall require that its agents and subcontractors comply with, all Applicable Laws regarding the use, removal, storage, transportation, disposal and remediation of hazardous materials;

(f) The Developer or any general contractor shall notify and obtain the City's approval for all field changes that directly result in material changes to the portion of the Plans and Specifications for the Public Improvements that describe the connection of such improvements with City streets, storm sewers and utilities;

(g) Upon notice from the City, the Developer shall or shall cause any general contractor to promptly repair, restore or correct, on a commercially reasonable basis, all damage caused by the general contractor or its subcontractors to property or facilities of the City during construction of the Public Improvements and to reimburse the City for out-of-pocket costs actually incurred by the City that are directly related to the City's necessary emergency repairs of such damage;

(h) Upon notice from the City, the Developer shall promptly cause the correction of defective work and shall cause such work to be corrected in accordance with the construction contracts for the Public Improvements and with City Regulations;

(i) If the Developer performs any soils, construction and materials testing during construction of the Public Improvements, the Developer shall make available to the City copies of the results of all such tests; and

(j) If any of the foregoing entities or persons shall fail in a material respect to perform any of its obligations described above (or elsewhere under this Agreement), the Developer shall use its good faith efforts to enforce such obligations against such entities or persons, or the Developer may cure any material failure of performance as provided herein; and

(k) The Developer shall provide any other information or documentation or services required by City Regulations; and

(l) The Developer shall allow the City Representative to conduct a reasonable pre-final and final inspection of the Public Improvements. Upon acceptance by the City of the Public Improvements, the City shall become responsible for the maintenance of the Public Improvements and making any bond or warranty claim, if applicable.

Section 7.10. Revisions to Scope and Cost of Public Improvements.

(a) The Public Improvement Project Costs, as set forth in Exhibit C, may be modified or amended from time to time upon the approval of the City Representative, provided that the total cost of the Public Improvements shall not exceed such amounts as set forth in the applicable SAP plus the Developer Cash Contribution. Should the Public Improvements be amended by the City Council in a SAP pursuant to the PID Act, the City Representative shall be authorized to make corresponding changes to the applicable Exhibits attached hereto and shall keep official record of such amendments.

(b) Should the Public Improvement Project Costs exceed the amounts set forth in the SAPs, the Developer must make a Developer Cash Contribution at the time of each PID Bond issuance such that the net proceeds of each series of PID Bonds plus the Developer Cash Contribution, is sufficient to fund the Public Improvement Project Costs for which the PID Bonds are being issued.

Section 7.11. City Police Powers.

The Developer recognizes the authority of the City pursuant to the Texas Constitution together with the City's charter and ordinances to exercise its police powers in accordance with applicable laws to protect the public health, safety, and welfare. The City retains its police powers over the Developer's or its general contractor's construction activities on or at the Property, and the Developer recognizes the City's authority to take appropriate enforcement action in accordance with Applicable Law to provide such protection. No lawful action taken by the City pursuant to these police powers shall subject the City to any liability under this Agreement, including without limitation liability for costs incurred by any general contractor or the Developer, and as between the Developer and the City, any such costs shall be the sole responsibility of the Developer and any of its general contractors and shall not be reimbursable from PID Bond Proceeds.

Section 7.12. Title and Mechanic's Liens.

(a) Title. The Developer agrees that the Public Improvements shall not have a lien or cloud on title upon their dedication to and acceptance by the City.

(i) Mechanic's Liens. Developer shall not create nor allow or permit any liens, encumbrances, or charges of any kind whatsoever against the Public Improvements arising from any work performed by any contractor by or on behalf of the Developer. The Developer shall not permit any claim of lien made by any mechanic, materialman, laborer, or other similar liens to stand against the Public Improvements for work or materials furnished to the Developer in connection with any construction, improvements, renovation, maintenance or repair thereof made by the Developer or any contractor, agent or representative of the Developer. The Developer shall cause any such claim of lien to be fully discharged no later than thirty (30) days after the Developer's receipt of written notice of the filing thereof.

Section 7.13. City Consents.

Any consent or approval by or on behalf of the City required in connection with the design, construction, improvement or replacement of the Public Improvements or otherwise under this Agreement shall not be unreasonably withheld, delayed, or conditioned. Any review associated with any determination to give or withhold any such consent or approval shall be conducted in a timely and expeditious manner with due regard to the cost to the Developer associated with delay.

Section 7.14. Right of the City to Make Inspection.

(a) At any time during the construction of the Public Improvements, the City shall have the right to enter the Property for the purpose of inspection of the progress of construction on the Public Improvements; provided, however, the City Representative shall comply with reasonable restrictions generally applicable to all visitors to the Development that are imposed by the Developer or its General Contractor or subcontractors. The Developer shall pay the City's costs for the retention of a third-party inspector.

(b) Inspection of the construction of all Public Improvements shall be by the City Representative or his/her designee. In accordance with Sections 5.03 and 7.03, the Developer shall pay the inspection fee which may be included as a Public Improvement Project Cost.

(c) City may enter the Property in accordance with customary City procedures and Applicable Law to make any repairs or perform any maintenance of Public Improvements which the City has accepted for maintenance. If, during construction of the Public Improvements, the Developer is in default under this Agreement beyond any applicable cure period or in the event of an emergency which is not being timely addressed, the City may enter the Property to make any repairs to the Public Improvements that have not been accepted for maintenance by the City, of every kind or nature, which the Developer is obligated under this Agreement to repair or maintain but which the Developer has failed to perform after reasonable notice (other than in the case of an emergency in which notice is impossible or impractical). The Developer shall be obligated to reimburse the City the reasonable costs incurred by the City for any such repairs.

Nothing contained in this paragraph shall be deemed to impose on the City any obligation to actually make repairs or alterations on behalf of the Developer.

Section 7.15. Competitive Bidding. The construction of the Public Improvements (which are funded from Assessments) is anticipated to be exempt from competitive bidding pursuant to Texas Local Government Code Section 252.022(a)(9). In the event that the actual costs of the Public Improvement do not meet the parameters for exemption from the competitive bid requirement, then either competitive bidding or alternative delivery method may be utilized by the City as allowed by Applicable Law.

ARTICLE VIII

PAYMENT OF PUBLIC IMPROVEMENTS

Section 8.01. Overall Requirements.

(a) The City shall not be obligated to provide funds for any Public Improvement except from the proceeds of the PID Bonds or from Assessments pursuant to a Reimbursement Agreement. The City makes no warranty, either express or implied, that the proceeds of the PID Bonds available for the payment or reimbursement of the Public Improvement Project Costs or for the payment of the cost to construct or acquire a Public Improvement by the City will be sufficient for the construction or acquisition of all of the Public Improvements. Any costs of the Public Improvements in excess of the available PID Bond Proceeds or Assessments pursuant to a Reimbursement Agreement, shall not be paid or reimbursed by the City. The Developer acknowledges and agrees that any lack of availability of monies in the Project Funds established under the Indentures to pay the costs of the Public Improvements shall in no way diminish any obligation of the Developer with respect to the construction of or contributions for the Public Improvements required by this Agreement, or any other agreement to which the Developer is a party, or any governmental approval to which the Developer or Property is subject.

(b) Upon written acceptance of a Public Improvement, and subject to any applicable maintenance-bond period, the City shall be responsible for all operation and maintenance of such Public Improvement, including all costs thereof and relating thereto.

(c) The City's obligation with respect to the reimbursement or payment of the Public Improvement Project Costs as finally set forth in the Service and Assessment Plan, shall be limited to the lower of Actual Costs or the available Net PID Bond Proceeds or Assessment revenues, and shall be payable solely from amounts on deposit in the Project Funds from the sale of the PID Bonds as provided herein and in the Indentures, or Assessments collected for the reimbursement or payment of such costs pursuant to Reimbursement Agreement. The Developer agrees and acknowledges that it is responsible for all costs and all expenses related to the Public Improvements in excess of the available Net PID Bond Proceeds and that the Developer Cash Contribution must be deposited at the time of the issuance of PID Bonds.

(d) The City shall have no responsibility whatsoever to the Developer with respect to the investment of any funds held in the Project Fund by the Trustee under the provisions of the Indenture, including any loss of all or a portion of the principal invested or any penalty for

liquidation of an investment. Any such loss may diminish the amounts available in the Project Fund to pay or reimburse the Public Improvement Project Costs in the PID. The obligation of Developer to pay the Assessments is not in any way dependent on the availability of amounts in the Project Fund to pay for all or any portion of the Public Improvements Project Costs hereunder.

Section 8.02. Remaining Funds after Completion of a Public Improvement.

If, upon the Completion of Construction of a Public Improvement (or segment or stage thereof) and payment or reimbursement for such Public Improvement, there are Cost Underruns, any remaining budgeted cost(s) may be available to pay Cost Overruns on any other Public Improvement with the approval of the City Representative, such approval not to be unreasonably withheld, at completion of the Public Improvements for each PID Phase and provided that all Public Improvements for such PID Phase, as set forth in the Service and Assessment Plan are undertaken at least in part. The elimination of a category of Public Improvements in a PID Phase as set forth in the Service and Assessment Plan will require an amendment to the Service and Assessment Plan. Upon receipt of all acceptance letters from the City for the Public Improvements within an improvement category as set forth in the Service and Assessment Plan, any Underruns from that category may be released to pay for Overruns in another improvement category, as approved by the City.

Section 8.03. Payment Process for Public Improvements.

(a) The City shall authorize payment or reimbursement of the Public Improvement Project Costs from PID Bond Proceeds or from Assessments collected in the PID as set forth in 8.04 below. The Developer shall submit a Payment Certificate to the City (no more frequently than monthly) for Public Improvement Project Costs including a completed segment, section or portion of a Public Improvement, as approved by the City. The form of the Payment Certificate is set forth in Exhibit F, as may be modified by the applicable Indenture or Reimbursement Agreement. The City shall review the sufficiency of each Payment Certificate with respect to compliance with this Agreement, compliance with the Applicable Law, and compliance with the applicable SAP and Plans and Specifications. The City shall review each Payment Certificate within thirty (30) Business Days of receipt thereof and upon approval, certify the Payment Certificate pursuant to the provisions of the applicable Indenture or Reimbursement Agreement, and payment shall be made to the Developer or its designee pursuant to the terms of the applicable Indenture or Reimbursement Agreement, provided that funds are available under the applicable Indenture or Reimbursement Agreement. Notwithstanding the foregoing, the City shall review the first Payment Certificate within forty-five (45) business days of receipt thereof. If a Payment Certificate is approved only in part, the City shall specify the extent to which the Payment Certificate is approved and payment for such partially approved Payment Certificate shall be made to the Developer pursuant to the terms of the applicable Indenture or Reimbursement Agreement, provided that funds are available under the applicable Indenture or Reimbursement Agreement.

(b) If the City requires additional documentation, timely disapproves or questions the correctness or authenticity of the Payment Certificate, the City shall deliver a detailed notice to the Developer within fifteen (15) Business Days of receipt thereof, then payment with respect to

disputed portion(s) of the Payment Certificate shall not be made until the Developer and the City have jointly settled such dispute or additional information has been provided to the City's reasonable satisfaction.

(c) The City shall reimburse the Public Improvement Project Costs as set forth in Exhibit C and the SAP, from funds available pursuant to the applicable Indenture or Reimbursement Agreement.

(d) Reimbursement to the Developer and the City for administrative costs relating to the creation of the PID, the levy of assessments and issuance of the PID Bonds may be distributed at closing of the applicable series of PID Bonds pursuant to a Closing Disbursement Request, in the form attached as Exhibit G.

Section 8.04. Public Improvements Reimbursement from Assessment Fund In the Event of a Non-Issuance of PID Bonds.

(a) In the event that, (i) the City does not issue PID Bonds by the Public Improvement Financing Date, or (ii) PID Bonds cannot be issued for the full costs of the Public Improvements of a result of the parameters set forth in Section 3.02(d), the reimbursement for costs of the Public Improvements set forth in Exhibit C and in the Service and Assessments Plan that are not paid with PID Bond Proceeds shall be made on an annual basis from Assessments levied by the City for the Public Improvements pursuant to Chapter 372, Texas Local Government Code, as amended, unless the Public Improvement Financing Date has been extended by written agreement between the Developer and the City and approved by City Council. Such reimbursement shall be made pursuant to the terms and provisions of one or more Reimbursement Agreements. Such Reimbursement Agreement shall set forth the terms of the annual reimbursement for the costs of the Public Improvements. If the City does not issue additional PID Bonds to fund subsequent Public Improvement Project Costs that have not been previously funded by PID Bonds, such unfunded costs may be funded from Assessments pursuant to additional Reimbursement Agreements. These Reimbursement Agreement obligations may, in the City's discretion, be reimbursed through the issuance of PID Bonds by the City once the parameters set forth in Section 3.02(d) can be met. The issuance of any PID Bonds to fund obligations under a Reimbursement Agreement is subject to the City's discretion and shall be determined by the City. In any event, the issuance of PID Bonds to Fund any obligations under a Reimbursement Agreement, if the City determines to issue such PID Bonds, shall occur no later than three (3) years after the Phase C Public Improvement Financing Date or the City shall not issue such PID Bonds.

(b) Reimbursement or payment of the costs of the Public Improvements shall only be made from the levy of Assessments within the PID as set forth herein.

(c) The term, manner and place of payment or reimbursement to the Developer under this Section shall be set forth in the Reimbursement Agreement.

(d) Reimbursement or payment shall be made only for the costs of the Public Improvements as set forth in this Agreement, the Service and Assessment Plan or in the Reimbursement Agreement, as approved by the City. Any additional public improvements other

than the Public Improvements constructed by the Developer and dedicated to the City, shall not be subject to payment or reimbursement under the terms of this Agreement.

Section 8.05. Rights to Audit.

(a) The City shall have the right to audit, upon reasonable notice and at the City's own expense, records of the Developer with respect to the expenditure of funds to pay Public Improvement Project Costs. Upon written request by the City, the Developer shall give the City or its agent, access to those certain records controlled by, or in the direct or indirect possession of, the Developer (other than records subject to legitimate claims of attorney-client privilege) with respect to the expenditure of Public Improvement Project Costs, and permit the City to review such records in connection with conducting a reasonable audit of such fund and account. The Developer shall make these records available to the City electronically or at a location that is reasonably convenient for City staff.

(b) The City and the Developer shall reasonably cooperate with the assigned independent auditors (internal or external) in this regard, and shall retain and maintain all such records for at least 2 years from the date of Completion of Construction of the Public Improvements. All audits must be diligently conducted and once begun, no records pertaining to such audit shall be destroyed until such audit is completed.

ARTICLE IX

REPRESENTATIONS AND WARRANTIES

Section 9.01. Representations and Warranties of City.

The City makes the following representation and warranty for the benefit of the Developer:

(a) Due Authority; No Conflict. The City represents and warrants that this Agreement has been approved by official action by the City Council of the City in accordance with all applicable public notice requirements (including, but not limited to, notices required by the Texas Open Meetings Act). The City has all requisite power and authority to execute this Agreement and to carry out its obligations hereunder and the transactions contemplated hereby. This Agreement has been, and the documents contemplated hereby will be, duly executed and delivered by the City and constitute legal, valid and binding obligations enforceable against the City in accordance with the terms subject to principles of governmental immunity and the enforcement of equitable rights. The consummation by the City of the transactions contemplated hereby is not in violation of or in conflict with, nor does it constitute a default under, any of the terms of any agreement or instrument to which the City is a Party, or by which the City is bound, or of any provision of any applicable law, ordinance, rule or regulation of any governmental authority or of any provision of any applicable order, judgment or decree of any court, arbitrator or governmental authority.

(b) Due Authority; No Litigation. No litigation is pending or, to the knowledge of the City, threatened in any court to restrain or enjoin the construction of or the Public Improvements or the City's payment and reimbursement obligations under this Agreement, or otherwise

contesting the powers of the City or the authorization of this Agreement or any agreements contemplated herein.

Section 9.02. Representations and Warranties of Developer.

The Developer makes the following representations, warranties and covenants for the benefit of the City:

(a) Due Organization and Ownership. The Developer is a Texas limited liability company validly existing under the laws of the State of Texas and is duly qualified to do business in the State of Texas; and that the person executing this Agreement on behalf of it is authorized to enter into this Agreement.

(b) Due Authority: No Conflict. The Developer has all requisite power and authority to execute and deliver this Agreement and to carry out its obligations hereunder and the transactions contemplated hereby. This Agreement has been, and the documents contemplated hereby will be, duly executed and delivered by the Developer and constitute the Developer's legal, valid and binding obligations enforceable against the Developer in accordance with their terms. The consummation by the Developer of the transactions contemplated hereby is not in violation of or in conflict with, nor does it constitute a default under, any term or provision of the organizational documents of the Developer, or any of the terms of any agreement or instrument to which the Developer is a Party, or by which the Developer is bound, or of any provision of any applicable law, ordinance, rule or regulation of any governmental authority or of any provision of any applicable order, judgment or decree of any court, arbitrator or governmental authority.

(c) Consents. No consent, approval, order or authorization of, or declaration or filing with any governmental authority is required on the part of the Developer in connection with the execution and delivery of this Agreement or for the performance of the transactions herein contemplated by the respective Parties hereto.

(d) Litigation/Proceedings. To the best knowledge of the Developer, after reasonable inquiry, there are no pending or, to the best knowledge of the Developer, threatened, judicial, municipal or administrative proceedings, consent decree or, judgments which might affect the Developer's ability to consummate the transaction contemplated hereby, nor is there a preliminary or permanent injunction or other order, decree, or ruling issued by a governmental entity, and there is no statute, rule, regulation, or executive order promulgated or enacted by a governmental entity, that is in effect which restrains, enjoins, prohibits, or otherwise makes illegal the consummation of the transactions contemplated by this Agreement.

(e) Legal Proceedings. There is no action, proceeding, inquiry or investigation, at law or in equity, before any court, arbitrator, governmental or other board or official, pending or, to the knowledge of the Developer, threatened against or affecting the Developer, any of the principals of the Developer and any key person or their respective Affiliates and representatives which the outcome of which would (a) materially and adversely affect the validity or enforceability of, or the authority or ability of the Developer under, this Agreement to perform its obligations under this Agreement, or (b) have a material and adverse effect on the

consolidated financial condition or results of operations of the Developer or on the ability of the Developer to conduct its business as presently conducted or as proposed or contemplated to be conducted.

(f) Ownership. The Developer represents that it or one or more Affiliates will be the sole owners of the Property within the PID at the time of their creation and will be the sole owners at the time of the levy of Assessments. The Developer shall consent to the levy of Assessments in substantially the form of the Landowner Consent attached hereto as Exhibit E, and shall not transfer title of any land within the PID prior to the levy of all Assessments within each PID.

ARTICLE X

MAINTENANCE OF LANDSCAPE IMPROVEMENTS

Section 10.01. Mandatory Property Owners' Association.

(a) The Developer will create a mandatory homeowners' association ("HOA") over the portion of the Property then being developed as single family homes ("the "Single Family Property"), which HOA, through its conditions and restrictions filed of record in the property records of Harris County, shall be required to assess and collect from owners annual fees in an amount calculated to maintain the open spaces, common areas, right-of-way irrigation systems, raised medians and other right-of-way landscaping, detention areas, drainage areas, screening walls, trails, lawns, landscaped entrances to the Single Family Property and any other common improvements or appurtenances (the "HOA Maintained Improvements"). Maintenance of any Public Improvements or land owned by the City shall be pursuant to a maintenance agreement between the HOA and the City (the "HOA Maintenance Agreement").

(b) While the Parties anticipate that the HOA established to maintain and operate the HOA Maintained Improvements, will adequately perform such duties, in the event that the City determines that the HOA is not adequately performing the duties for which it was created, which non-performance shall be evidenced by violations of the HOA Maintenance Agreement, applicable deed restrictions and/or applicable City ordinances, the City reserves the right to levy an assessment each year equal to the actual costs of operating and maintaining the HOA Maintained Improvements that are owned by the City. The City agrees that it will not levy such assessments without first giving the HOA written notice of the deficiencies and providing the HOA with sixty (60) days in which to cure the deficiencies.

(c) Covenants, conditions and restrictions for the HOA must be filed in each PID Phase and the HOA Maintenance Agreement must be approved and executed before any PID Bonds are issued by the City.

ARTICLE XI

TERMINATION EVENTS

Section 11.01. Developer Termination Events.

The Developer may terminate this Agreement as to a phase of Development if the City does not either (i) sell PID Bonds by a Public Improvement Financing Date (i.e., the Phase A Public Improvement Financing Date, the Phase B Public Improvement Financing Date and the Phase C Public Improvement Financing Date or (ii) levy Assessments and enter into a Reimbursement Agreement pursuant to Section 8.04 for such phase of the Development.

Section 11.02. City Termination Events.

(a) The City may terminate this Agreement for each Phase if the City determines both (i) not to issue a series of PID Bonds for such phase of Development to fund the construction of the Public Improvements, and (ii) not to levy Assessments and enter into a Reimbursement Agreement for such phase of the Development.

(b) The City may terminate this Agreement and any Reimbursement Agreement with respect to the applicable PID Phase and any remaining PID Phase, upon an uncured Event of Default by the Developer pursuant to Article XIV herein.

(c) The City may terminate this Agreement and any Reimbursement Agreement, if Commencement of Construction of the private horizontal improvements within the Development has not occurred within three (3) years of the Effective Date.

(d) The City may terminate this Agreement, with respect to any remaining PID Phase, any Reimbursement Agreement, at any time if the Public Improvements in each PID Phase do not reach the applicable Phase Completion Date, as may have been extended pursuant to the term of this Agreement.

(e) The City may terminate this Agreement with respect to the applicable PID Phase and any remaining PID Phase if the Developer does not pay the Developer Cash Contribution at closing of the applicable series of PID Bonds.

Section 11.03. Termination Procedure.

If either Party determines that it wishes to terminate this Agreement pursuant to this Article, such Party must deliver a written notice to the other Party specifying in reasonable detail the basis for such termination and electing to terminate this Agreement. Upon such a termination, the Parties hereto shall have no duty or obligation one to the other under this Agreement, including the reimbursement of any of Developer's costs that were previously advanced or incurred or the levy of assessments on any remaining phases. Provided, however, that as of the date of termination, (i) any Public Improvements completed and accepted by the City or (ii) Public Improvement Project Costs submitted pursuant to a Payment Certificate and approved by the City, shall still be subject to reimbursement.

Section 11.04. City Actions Upon Termination.

In the event of termination of this Agreement, the City may (i) use any remaining PID Bond Proceeds to redeem PID Bonds pursuant to the provisions of the Indenture or (ii) construct or cause to be constructed the remaining Public Improvements, payable from PID Bond Proceeds. Upon termination the Developer shall have no claim or right to any further payments for Public Improvements Project Costs pursuant to this except that, (i) any Public Improvements completed and accepted by the City or (ii) Public Improvement Project Costs submitted pursuant to a Payment Certificate and approved by the City shall still be subject to reimbursement.

ARTICLE XII

TERM

This Agreement shall terminate upon the earlier of: (i) the expiration of 30 years from the Effective Date, (ii) the date on which the City and the Developer discharge all of their obligations hereunder, including Completion of Construction and acceptance of the Public Improvements, and (b) all PID Bond Proceeds have been expended for the construction of all of the Public Improvements and the Developer has been reimbursed for all completed and accepted Public Improvements up to the Reimbursement Cap but in the amount set forth in the Service and Assessment Plan (iii) an event of default under Article XIII, or (iv) the occurrence of a termination event under Article XI.

ARTICLE XIII

DEFAULT AND REMEDIES

Section 13.01. Developer Default.

Each of the following events shall be an “Event of Default” by the Developer under this Agreement:

(a) The Developer shall fail to pay to the City any monetary sum hereby required of it as and when the same shall become due and payable and shall not cure such default within thirty (30) calendar days after the later of the date on which written notice thereof is given by the City to the Developer, as provided in this Agreement. The Developer shall fail in any material respect to maintain any of the insurance or bonds required by this Agreement; provided, however, that if a contractor fails to maintain any of the insurance or bonds required by this Agreement, the Developer shall have thirty (30) calendar days to cure.

(b) The Developer shall fail to comply in any material respect with any term, provision or covenant of this Agreement (other than the payment of money to the City), and shall not cure such failure within ninety (90) calendar days after written notice thereof is given by the City to the Developer;

(c) The filing by Developer of a voluntary proceeding under present or future bankruptcy, insolvency, or other laws respecting debtors, rights;

(d) The consent by Developer to an involuntary proceeding under present or future bankruptcy, insolvency, or other laws respecting debtor's rights;

(e) The entering of an order for relief against Developer or the appointment of a receiver, trustee, or custodian for all or a substantial part of the property or assets of Developer in any involuntary proceeding, and the continuation of such order, judgment or degree unstayed for any period of ninety (90) consecutive days;

(f) The failure by Developer or any Affiliate to pay Impositions, and Assessments on property owned by the Developer and/or any Affiliates within the PID if such failure is not cured within thirty (30) calendar days after written notice by the City; OR

(g) Any representation or warranty confirmed or made in this Agreement by the Developer was untrue in any material respect as of the Effective Date.

Section 13.02. Notice and Cure Period.

(a) Before any Event of Default under this Agreement shall be deemed to be a breach of this Agreement, the Party claiming such Event of Default shall notify, in writing, the Party alleged to have failed to perform the alleged Event of Default and shall demand performance (with the exception of 13.01(f) above). Except with respect to cure periods set forth in 13.01 above, which shall be controlling, no breach of this Agreement may be found to have occurred if performance has commenced to the reasonable satisfaction of the complaining Party within thirty (30) calendar days of the receipt of such notice (or thirty (30) calendar days in the case of a monetary default), with completion of performance within ninety (90) calendar days subject.

(b) Notwithstanding any provision in this Agreement to the contrary, if the performance of any covenant or obligation to be performed hereunder by any Party is delayed by Force Majeure, the time for such performance shall be extended by the amount of time of the delay directly caused by and relating to such uncontrolled circumstances. The Party claiming delay of performance as a result of any of the foregoing Force Majeure events shall deliver written notice of the commencement of any such delay resulting from such Force Majeure event and the length of the Force Majeure event is reasonably expected to last not later than seven (7) days after the claiming Party becomes aware of the same, and if the claiming Party fails to so notify the other Party of the occurrence of a Force Majeure event causing such delay, the claiming Party shall not be entitled to avail itself of the provisions for the extension of performance contained in this Article. The number of days a Force Majeure event is in effect shall be determined by the City based upon commercially reasonable standards.

Section 13.03. City's Remedies.

With respect to the occurrence of an Event of Default the City may pursue the following remedies:

(a) The City may pursue any legal or equitable remedy or remedies, including, without limitation, specific performance, damages, and termination of this Agreement. The City shall not terminate this Agreement unless it delivers to the Developer a second notice expressly providing that the City will terminate within thirty (30) additional days. Termination or non-

termination of this Agreement upon a Developer Event of Default shall not prevent the City from suing the Developer for specific performance, damages, actual damages, excluding punitive, special and consequential damages, injunctive relief or other available remedies with respect to obligations that expressly survive termination. In the event the Developer fails to pay any of the expenses or amounts or perform any obligation specified in this Agreement, then to the extent such failure constitutes an Event of Default hereunder, the City may, but shall not be obligated to do so, pay any such amount or perform any such obligations and the amount so paid and the reasonable out of pocket costs incurred by the City in said performance shall be due and payable by the Developer to the City within thirty (30) days after the Developer's receipt of an itemized list of such costs.

(b) No remedy herein conferred or reserved is intended to be exclusive of any other available remedy or remedies, but each and every such remedy shall be cumulative and shall be in addition to every other remedy given hereunder now or hereafter existing at law or in equity.

(c) The exercise of any remedy herein conferred or reserved shall not be deemed a waiver of any other available remedy.

Section 13.04. City Default.

Each of the following events shall be an Event of Default by the City under this Agreement:

(a) So long as the Developer has complied with the terms and provisions of this Agreement, the City shall fail to pay to the Developer any monetary sum hereby required of it and shall not cure such default within thirty (30) calendar days after the later of the date on which written notice thereof is given to the City by the Developer.

(b) The City shall fail to comply in any material respect with any term, provision or covenant of this Agreement, other than the payment of money, and shall not cure such failure within ninety (90) calendar days after written notice thereof is given by the Developer to the City.

Section 13.05. Developer's Remedies.

(a) Upon the occurrence of any Event of Default by the City, the Developer may pursue any legal remedy or remedies specifically including damages as set forth below (specifically excluding specific performance and other equitable remedies), and termination of this Agreement; provided, however, that the Developer shall have no right to terminate this Agreement unless the Developer delivers to the City a second notice which expressly provides that the Developer will terminate within thirty (30) days if the default is not addressed as herein provided.

(b) No remedy herein conferred or reserved is intended to be inclusive of any other available remedy or remedies, but each and every such remedy shall be cumulative and shall be in addition to every other remedy given hereunder now or hereafter existing.

(c) The exercise of any remedy herein conferred or reserved shall not be deemed a waiver of any other available remedy.

Section 13.06. Limited Waiver of Immunity.

(a) The City and the Developer hereby acknowledge and agree that to the extent this Agreement is subject to the provisions of Subchapter I of Chapter 271, Texas Local Government Code, as amended, and the City's immunity from suit is waived only as set forth in such statute.

(b) Should a court of competent jurisdiction determine the City's immunity from suit is waived in any manner other than as provided in Subchapter I of Chapter 271, TEXAS LOCAL GOVERNMENT CODE, as amended, the Parties hereby acknowledge and agree that in a suit against the City for breach of this Agreement:

(i) The total amount of money awarded is limited to actual damages in an amount not to exceed the balance due and owed by City under this Agreement or any Reimbursement Agreement and is payable solely from Assessment revenues;

(ii) The recovery of damages against City or the Developer may not include consequential damages or exemplary damages;

(iii) The Parties may not recover attorney's fees; and

(iv) The Parties are not entitled to specific performance or injunctive relief against the City.

Section 13.07. Limitation on Damages.

In no event shall any Party have any liability under this Agreement for any exemplary or consequential damages.

Section 13.08. Waiver.

Forbearance by the non-defaulting Party to enforce one or more of the remedies herein provided upon the occurrence of an Event of Default by the other Party shall not be deemed or construed to constitute a waiver of such default. One or more waivers of a breach of any covenant, term or condition of this Agreement by either Party hereto shall not be construed by the other Party as a waiver of a different or subsequent breach of the same covenant, term or condition. The consent or approval of either Party to or of any act by the other Party of a nature requiring consent or approval shall not be deemed to waive or render unnecessary the consent to or approval of any other subsequent similar act.

ARTICLE XIV

INSURANCE, INDEMNIFICATION AND RELEASE

Section 14.01. Insurance.

With no intent to limit any contractor's liability or obligation for indemnification, the Developer shall maintain or cause to be maintained, by the persons constructing the Public Improvements, certain insurance, as provided below in full force and effect at all times during construction of the Public Improvements and shall require that the City is named as an additional insured under such contractor's insurance policies.

(a) With regard to the obligations of this Agreement, the Developer shall obtain and maintain in full force and effect at its expense, or shall cause each contractor to obtain and maintain at their expense, the following policies of insurance and coverage:

(i) Commercial general liability insurance insuring the City, contractor and the Developer against liability for injury to or death of a person or persons and for damage to property occasioned by or arising out of the activities of Developer, the contractor, the City and their respective officers, directors, agents, contractors, or employees, in the amount of \$500,000 Per Occurrence or a limit equal to the amount of the contract amount, \$2,000,000 General Aggregate Bodily Injury and Property Damage. The contractor may procure and maintain a Master or Controlled Insurance policy to satisfy the requirements of this section, which may cover other property or locations of the contractor and its affiliates, so long as the coverage required in this section is separate;

(ii) Worker's Compensation insurance as required by law;

(iii) Business automobile insurance covering all operations of the contractor pursuant to the Construction Agreement involving the use of motor vehicles, including all owned, non-owned and hired vehicles with minimum limits of not less than One Million Dollars (\$1,000,000) combined single limit for bodily injury, death and property damage liability.

(iv) To the extent available, each policy shall be endorsed to provide that the insurer waives all rights of subrogation against the City;

(v) Each policy of insurance with the exception of Worker's Compensation and professional liability shall be endorsed to include the City (including its former, current, and future officers, directors, agents, and employees) as additional insureds;

(vi) Each policy, with the exception of Worker's Compensation and professional liability, shall be endorsed to provide the City sixty (60) days' written notice prior to any cancellation, termination or material change of coverage; and

(vii) The Developer shall cause each contractor to deliver to the City the policies, copies of policy endorsements, and/or certificates of insurance evidencing the

required insurance coverage before the Commencement of Construction of the Public Improvements and within 10 days before expiration of coverage, or as soon as practicable, deliver renewal policies or certificates of insurance evidencing renewal and payment of premium. On every date of renewal of the required insurance policies, the contractor shall cause a Certificate of Insurance and policy endorsements to be issued evidencing the required insurance herein and delivered to the City. In addition the contractor shall within ten (10) business days after written request provide the City with the Certificates of Insurance and policy endorsements for the insurance required herein (which request may include copies of such policies).

Section 14.02. Waiver of Subrogation Rights.

The Commercial General Liability, Worker's Compensation, Business Auto and Excess Liability Insurance required pursuant to this Agreement shall provide for waivers of all rights of subrogation against the City.

Section 14.03. Additional Insured Status.

With the exception of Worker's Compensation Insurance and any Professional Liability Insurance, all insurance required pursuant to this Agreement shall include and name the City as additional insureds using Additional Insured Endorsements that provide the most comprehensive coverage to the City under Texas law including products/completed operations.

Section 14.04. Certificates of Insurance.

Certificates of Insurance and policy endorsements in a form satisfactory to City shall be delivered to City prior to the commencement of any work or services on the Public Improvements. All required policies shall be endorsed to provide the City with sixty (60) days advance notice of cancellation or non-renewal of coverage. The Developer shall provide sixty (60) days written notice of any cancellation, non-renewal or material change in coverage for any of the required insurance in this Article.

On every date of renewal of the required insurance policies, the Developer shall cause (and cause its contractors) to provide a certificate of insurance and policy endorsements to be issued evidencing the required insurance herein and delivered to the City. In addition, the Developer shall, within ten (10) business days after written request, provide the City with certificates of insurance and policy endorsements for the insurance required herein (which request may include copies of such policies). The delivery of the certificates of insurance and the policy endorsements (including copies of such insurance policies) to the City is a condition precedent to the payment of any amounts to the Developer by the City.

Section 14.05. Carriers.

All policies of insurance required to be obtained by the Developer and its contractors pursuant to this Agreement shall be maintained with insurance carriers that are satisfactory to and as reasonably approved by City, and lawfully authorized to issue insurance in the state of Texas for the types and amounts of insurance required herein. All insurance companies providing the required insurance shall be authorized to transact business in Texas and rated at least "A" by

AM Best or other equivalent rating service. All policies must be written on a primary basis, non-contributory with any other insurance coverage and/or self-insurance maintained by the City. All insurance coverage required herein shall be evidenced by a certificate of insurance and policy endorsements submitted by the Developer's and its contractors' insurer or broker. Certificates of insurance and policy endorsements received from any other source will be rejected.

Section 14.06. INDEMNIFICATION.

DEVELOPER AGREES TO DEFEND, INDEMNIFY AND HOLD THE CITY AND ITS RESPECTIVE OFFICERS, AGENTS AND EMPLOYEES, HARMLESS AGAINST ANY AND ALL CLAIMS, LAWSUITS, JUDGMENTS, FINES, PENALTIES, COSTS AND EXPENSES FOR PERSONAL INJURY (INCLUDING DEATH), PROPERTY DAMAGE OR OTHER HARM OR VIOLATIONS FOR WHICH RECOVERY OF DAMAGES, FINES, OR PENALTIES IS SOUGHT, SUFFERED BY ANY PERSON OR PERSONS, THAT MAY ARISE OUT OF OR BE OCCASIONED BY DEVELOPER'S BREACH OF ANY OF THE TERMS OR PROVISIONS OF THIS CONTRACT, VIOLATIONS OF LAW, OR BY ANY NEGLIGENT, GROSSLY NEGLIGENT, INTENTIONAL, OR STRICTLY LIABLE ACT OR OMISSION OF THE CONTRACTOR, ITS OFFICERS, AGENTS, EMPLOYEES, INVITEES, SUBCONTRACTORS, OR SUB-SUBCONTRACTORS AND THEIR RESPECTIVE OFFICERS, AGENTS, OR REPRESENTATIVES, OR ANY OTHER PERSONS OR ENTITIES FOR WHICH THE CONTRACTOR IS LEGALLY RESPONSIBLE IN THE PERFORMANCE OF THIS CONTRACT. THE INDEMNITY PROVIDED FOR IN THIS PARAGRAPH SHALL NOT APPLY TO ANY LIABILITY RESULTING FROM THE SOLE NEGLIGENCE OF THE CITY, AND ITS OFFICERS, AGENTS, EMPLOYEES OR SEPARATE CONTRACTORS. THE CITY DOES NOT WAIVE ANY GOVERNMENTAL IMMUNITY OR OTHER DEFENSES AVAILABLE TO IT UNDER TEXAS OR FEDERAL LAW. THE PROVISIONS OF THIS PARAGRAPH ARE SOLELY FOR THE BENEFIT OF THE PARTIES HERETO AND ARE NOT INTENDED TO CREATE OR GRANT ANY RIGHTS, CONTRACTUAL OR OTHERWISE, TO ANY OTHER PERSON OR ENTITY.

DEVELOPER AT ITS OWN EXPENSE IS EXPRESSLY REQUIRED TO DEFEND CITY AGAINST ALL SUCH CLAIMS. CITY RESERVES THE RIGHT TO PROVIDE A PORTION OR ALL OF ITS OWN DEFENSE; HOWEVER, CITY IS UNDER NO OBLIGATION TO DO SO. ANY SUCH ACTION BY CITY IS NOT TO BE CONSTRUED AS A WAIVER OF DEVELOPER'S OBLIGATION TO DEFEND CITY OR AS A WAIVER OF DEVELOPER'S OBLIGATION TO INDEMNIFY CITY PURSUANT TO THIS AGREEMENT. DEVELOPER SHALL RETAIN DEFENSE COUNSEL WITHIN SEVEN (7) BUSINESS DAYS OF CITY'S WRITTEN NOTICE THAT CITY IS INVOKING ITS RIGHT TO INDEMNIFICATION UNDER THIS AGREEMENT. IF DEVELOPER FAILS TO RETAIN COUNSEL WITHIN THE REQUIRED TIME PERIOD, CITY SHALL HAVE THE RIGHT TO RETAIN DEFENSE COUNSEL ON ITS OWN BEHALF AND DEVELOPER SHALL BE LIABLE FOR ALL COSTS INCURRED BY THE CITY.

ARTICLE XV

GENERAL PROVISIONS

Section 15.01. Notices.

Any notice, communication or disbursement required to be given or made hereunder shall be in writing and shall be given or made by facsimile or other electronic transmittal, hand delivery, overnight courier, or by United States mail, certified or registered mail, return receipt requested, postage prepaid, at the addresses set forth below or at such other addresses as may be specified in writing by any Party hereto to the other parties hereto. Each notice which shall be mailed or delivered in the manner described above shall be deemed sufficiently given, served, sent and received for all purpose at such time as it is received by the addressee (with return receipt, the delivery receipt or the affidavit of messenger being deemed conclusive evidence of such receipt) at the following addresses:

To the City: City Manager
 401 Market Street
 Tomball, TX 77375

With a copy to: Attn: City Attorney
 Olson & Olson, LLP
 2727 Allen Parkway, Suite 600
 Houston, TX 77019

To the Developer: Attn: Tom Markiewicz
 Chesmar Homes, LLC
 480 Wildwood Forest Dr., Suite 800
 The Woodlands, Texas 77380

With a copy to: Don Klein
 480 Wildwood Forest Dr., Suite 800
 The Woodlands, Texas 77380

Section 15.02. Make-Whole Provision. If the issuance of the PID Bonds in any calendar year precludes the City from issuing bank qualified debt for that calendar year, then the Developer shall pay to the City a fee (the “PID Bond Fee”) to compensate the City for the interest savings the City would have achieved had the debt issued by the City been bank qualified. The City’s financial advisor shall calculate the PID Bond Fee based on the planned debt issuances for the City in the year in which each series of PID Bonds are issued, and shall notify the Developer of the total amount due prior to the issuance of the applicable series of PID Bonds. The Developer agrees to pay the PID Bond Fee to the City within ten (10) business days after receiving notice from the City of the amount of PID Bond Fee due to the City. The PID Bond Fee shall be held in a segregated account of the City and if the total amount of debt obligations sold or entered into by the City in the calendar year in which the applicable series of PID Bonds are issued are less than the bank qualification limits (currently \$10 million per

calendar year), then the PID Bond Fee shall be returned to the Developer. If, at the time of the City's notification to the Developer as set forth above, there are additional bonds to be issued by the City in that year that will be issued to accommodate additional developers within the City, the PID Bond Fee shall be shared by all parties in a pro-rata amount based upon the estimated par amounts of each series of bonds issued for the benefit of each, as determined by the City and its financial advisor.

Section 15.03. Assignment.

(a) This Agreement shall be binding upon and inure to the benefit of the successors and assigns of the Parties. The obligations, requirements or covenants to develop the Property, including construction of the Public Improvements may be assigned to an Affiliate without the prior written consent of the City. The obligations, requirements or covenants to the development of the Property, including construction of the Public Improvements shall not be assigned to any non-Affiliate without the prior written consent of the City Council, which consent shall not be unreasonably withheld if the assignee demonstrates the financial ability to perform in the reasonable judgment of the City Council. Each assignment shall be in writing executed by Developer and the assignee and shall obligate the assignee to be bound by this Agreement to the extent this Agreement applies or relates to the obligations, rights, title or interests being assigned. No assignment by Developer shall release Developer from any liability that resulted from an act or omission by Developer that occurred prior to the effective date of the assignment unless the City approves the release in writing. Developer shall maintain written records of all assignments made by Developer to Assignee, including a copy of each executed assignment and the Assignee's notice information as required by this Agreement, and, upon written request from the City, any Party or Assignee, shall provide a copy of such records to the requesting person or entity, and this obligation shall survive the assigning Party's sale, assignment, transfer or other conveyance of any interest in this Agreement or the Property. The City shall not be required to make any representations or execute any consent with respect to any assignment.

(b) Developer may assign any receivables or revenues due pursuant to this Agreement or any Reimbursement Agreement to a third party without the consent of, but upon written notice to the City. Provided, however, that notwithstanding the above, the City shall not be required to make partial payments to more than two parties as a result of an assignment and shall not execute any consent or other representations with respect thereto.

(c) The Developer and assignees have the right, from time to time, to collaterally assign, pledge, grant a lien or security interest in, or otherwise encumber any of their respective rights, title, or interest under this Agreement for the benefit of (a) their respective lenders without the consent of, but with prompt written notice to, the City. The collateral assignment, pledge, grant of lien or security interest, or other encumbrance shall not, however, obligate any lender to perform any obligations or incur any liability under this Agreement unless the lender agrees in writing to perform such obligations or incur such liability. Provided the City has been given a copy of the documents creating the lender's interest, including Notice information for the lender, then that lender shall have the right, but not the obligation, to cure any default under this Agreement within thirty (30) days written Notice to the lender, not to be unreasonably withheld. A lender is not a party to this Agreement unless this Agreement is amended, with the consent of the lender, to add the lender as a Party. Notwithstanding the foregoing, however, this Agreement

shall continue to bind the Property and shall survive any transfer, conveyance, or assignment occasioned by the exercise of foreclosure or other rights by a lender, whether judicial or non-judicial. Any purchaser from or successor owner through a lender of any portion of the Property shall be bound by this Agreement and shall not be entitled to the rights and benefits of this Agreement with respect to the acquired portion of the Property until all defaults under this Agreement with respect to the acquired portion of the Property have been cured. The City shall not be required to make partial payments to more than two parties as a result of an assignment and shall not execute any consent or other representations with respect thereto.

(d) The City shall not be required to acknowledge the receipt of any Assignment by the Developer; however, to the extent the City does acknowledge receipt of any assignment pursuant to this Section, such acknowledgment does not evidence the City's agreement, acceptance or acknowledgment of the content of the assignment documents or any rights accruing thereunder; it is solely an acknowledgment of receipt of the notice via mail, express mail or email.

(e) The City does not and shall not consent to nor participate in any third-party financing based upon the Developer's assignment of its right to receive funds pursuant to this Agreement or any Reimbursement Agreement.

Section 15.04. Table of Contents; Titles and Headings.

The titles of the articles and the headings of the sections of this Agreement are solely for convenience of reference, are not a part of this Agreement, and shall not be deemed to affect the meaning, construction, or effect of any of its provisions.

Section 15.05. Entire Agreement; Amendment.

This Agreement is the entire agreement between the Parties with respect to the subject matter covered in this Agreement. There is no other collateral oral or written agreement between the Parties that in any manner relates to the subject matter of this Agreement. This Agreement may only be amended by a written agreement executed by all Parties.

Section 15.06. Time.

In computing the number of days for purposes of this Agreement, all days will be counted, including Saturdays, Sundays, and legal holidays; however, if the final day of any time period falls on a Saturday, Sunday, or legal holiday, then the final day will be deemed to be the next day that is not a Saturday, Sunday, or legal holiday.

Section 15.07. Counterparts.

This Agreement may be executed in any number of counterparts, each of which will be deemed to be an original, and all of which will together constitute the same instrument.

Section 15.08. Severability; Waiver.

If any provision of this Agreement is illegal, invalid, or unenforceable, under present or future laws, it is the intention of the parties that the remainder of this Agreement not be affected and, in lieu of each illegal, invalid, or unenforceable provision, a provision be added to this Agreement which is legal, valid, and enforceable and is as similar in terms to the illegal, invalid, or enforceable provision as is possible.

Any failure by a Party to insist upon strict performance by the other party of any material provision of this Agreement will not be deemed a waiver or of any other provision, and such Party may at any time thereafter insist upon strict performance of any and all of the provisions of this Agreement.

Section 15.09. No Third-Party Beneficiaries.

The City and the Developer intend that this Agreement shall not benefit or create any right or cause of action in or on behalf of any third party beneficiary, or any individual or entity other than the City, the Developer or assignees of such Parties.

Section 15.10. Notice of Assignment. Developer shall not transfer any portion of the Property prior to the levy of Assessments, except as provided in Section 3.05. Subject to Section 15.03 herein, the requirements set forth below shall apply in the event that the Developer sells, assigns, transfers or otherwise conveys the Property or any part thereof and/or any of its rights, benefits or obligations under this Agreement. Developer must provide the following:

- (a) within 30 days after the effective date of any such sale, assignment, transfer, or other conveyance, the Developer must provide written notice of same to the City;
- (b) the Notice must describe the extent to which any rights or benefits under this Agreement have been sold, assigned, transferred, or otherwise conveyed;
- (c) the Notice must state the name, mailing address, and telephone contact information of the person(s) acquiring any rights or benefits as a result of any such sale, assignment, transfer, or other conveyance;
- (d) the Notice must be signed by a duly authorized person representing the Developer and a duly authorized representative of the person that will acquire any rights or benefits as a result of the sale, assignment transfer or other conveyance.

Section 15.11. No Joint Venture.

Nothing contained in this Agreement or any other agreement between the Developer and the City is intended by the Parties to create a partnership or joint venture between the Developer, on the one hand, and the City on the other hand and any implication to the contrary is hereby expressly disavowed. It is understood and agreed that this Agreement does not create a joint enterprise, nor does it appoint either Party as an agent of the other for any purpose whatsoever. Neither Party shall in any way assume any of the liability of the other for acts of the other or

obligations of the other. Each Party shall be responsible for any and all suits, demands, costs or actions proximately resulting from its own individual acts or omissions.

Section 15.12. Estoppel Certificates. From time to time within fifteen (15) business days of a written request of the Developer or any future Developer, and upon the payment of a \$100.00 fee to the City, the City Manager, or his/her designee is authorized, in his official capacity and to his reasonable knowledge and belief, to execute a written estoppel certificate in form approved by the City Attorney, identifying any obligations of a Developer under this Agreement that are in default. No other representations in the Estoppel shall be made by the City.

Section 15.13. Independence of Action.

It is understood and agreed by and among the Parties that in the design, construction and development of the Public Improvements and any of the related improvements described herein, and in the Parties' satisfaction of the terms and conditions of this Agreement, that each Party is acting independently, and the City assumes no responsibility or liability to any third parties in connection to the Developer's obligations hereunder.

Section 15.14. Limited Recourse.

No officer, director, employee, agent, attorney or representative of the Developer shall be deemed to be a Party to this Agreement or shall be liable for any of the contractual obligations created hereunder. No elected official of the City and no agent, attorney or representative of the City shall be deemed to be a Party to this Agreement or shall be liable for any of the contractual obligations created hereunder.

Section 15.15. Exhibits.

All exhibits to this Agreement are incorporated herein by reference for all purposes wherever reference is made to the same.

Section 15.16. Survival of Covenants.

Any of the representations, warranties, covenants, and obligations of the Parties, as well as any rights and benefits of the Parties, pertaining to a period of time following the termination of this Agreement shall survive termination.

Section 15.17. No Acceleration.

All amounts due pursuant to this Agreement and any remedies under this Agreement are not subject to acceleration.

Section 15.18. Conditions Precedent.

This Agreement is expressly subject to, and the obligations of the Parties are conditioned upon the City levy of the Assessments and the issuance of the PID Bonds or approval of a Reimbursement Agreement.

Section 15.19. No Reduction of Assessments.

Following the issuance of each series of PID Bonds, the Developer agrees not to take any action or actions to reduce the total amount of the Assessments levied in payment of such PID Bonds. The Developer agrees not to take any action or actions to reduce the total amount of such Assessments to be levied as of the effective date of this Agreement.

Section 15.20. Anti-Boycott Verification.

The Developer hereby verifies that it and its parent company, wholly- or majority-owned subsidiaries, and other affiliates, if any, do not boycott Israel and, to the extent this Agreement is a contract for goods or services, will not boycott Israel during the term of this Agreement. The foregoing verification is made solely to comply with Section 2270.002, Texas Government Code, and to the extent such Section does not contravene applicable Federal law. As used in the foregoing verification, 'boycott Israel' means refusing to deal with, terminating business activities with, or otherwise taking any action that is intended to penalize, inflict economic harm on, or limit commercial relations specifically with Israel, or with a person or entity doing business in Israel or in an Israeli-controlled territory, but does not include an action made for ordinary business purposes. The Developer understands 'affiliate' to mean an entity that controls, is controlled by, or is under common control with the Developer and exists to make a profit.

Section 15.21. Iran, Sudan and Foreign Terrorist Organizations

The Developer represents that neither it nor any of its parent company, wholly- or majority-owned subsidiaries, and other affiliates is a company identified on a list prepared and maintained by the Texas Comptroller of Public Accounts under Section 2252.153 or Section 2270.0201, Texas Government Code, and posted on any of the following pages of such officer's internet website: <https://comptroller.texas.gov/purchasing/docs/sudan-list.pdf>, <https://comptroller.texas.gov/purchasing/docs/iran-list.pdf>, or <https://comptroller.texas.gov/purchasing/docs/fto-list.pdf>. The foregoing representation is made solely to comply with Section 2252.152, Texas Government Code, and to the extent such Section does not contravene applicable Federal law and excludes the Developer and each of its parent company, wholly- or majority-owned subsidiaries, and other affiliates, if any, that the United States government has affirmatively declared to be excluded from its federal sanctions regime relating to Sudan or Iran or any federal sanctions regime relating to a foreign terrorist organization. The Developer understands "affiliate" to mean any entity that controls, is controlled by, or is under common control with the Developer and exists to make a profit.

Section 15.22. Governing Law.

The Agreement shall be governed by the laws of the State of Texas without regard to any choice of law rules; and venue for any action concerning this Agreement and the Reimbursement Agreement shall be in the State District Court of Harris County, Texas. The Parties agree to submit to the personal and subject matter jurisdiction of said court.

Section 15.23. Conflict.

In the event of any conflict between this Agreement and any Indenture authorizing the PID Bond, the Indenture controls. In the event of any conflict between this Agreement and the Reimbursement Agreement, the Reimbursement Agreement shall control, except that in all cases, Applicable Law shall control.

[REMAINDER OF PAGE INTENTIONALLY LEFT BLANK]

CITY OF TOMBALL

By: _____
Name: _____
Title: City Manager

ATTEST:

City Secretary

[SIGNATURES CONTINUE ON NEXT PAGE]

[Developer signature block]

STATE OF TEXAS
HARRIS COUNTY

This instrument was acknowledged before me on the _____ day of _____, 2021 by
_____, _____ of _____ on behalf of such limited partnership.

Notary Public, State of Texas

EXHIBIT A
PROPERTY DESCRIPTION DEPICTION

STATE OF TEXAS §

COUNTY OF HARRIS §

A **METES & BOUNDS** description of a certain 90.54 acre (3,943,901 square feet) tract of land situated in the Claude N. Pillot Survey, Abstract No. 632 in Harris County, Texas, being all of the remainder of a called 2.84 acre tract (Tract I) conveyed to Chesmar Homes, LLC, by deed recorded in Clerk's File No. RP-2020-405995, Harris County Official Public Records of Real Property, also being all of the remainder of a called 5.00 acre tract (Tract II) conveyed to Chesmar Homes, LLC, by deed recorded in Clerk's File No. RP-2020-405995, Harris County Official Public Records of Real Property, also being all of a called 1.13 acre tract (Tract III) conveyed to Chesmar Homes, LLC, by deed recorded in Clerk's File No. RP-2020-405995, Harris County Official Public Records of Real Property, also being all of a called 18.334 acre tract (Tract IV) conveyed to Chesmar Homes, LLC, by deed recorded in Clerk's File No. RP-2020-405995, Harris County Official Public Records of Real Property, also being all of a called 4.990 acre tract (Tract V) conveyed to Chesmar Homes, LLC, by deed recorded in Clerk's File No. RP-2020-405995, Harris County Official Public Records of Real Property, also being a portion of a called 61.013 acre tract conveyed to Chesmar Homes, LLC, by deed recorded in Clerk's File No. RP-2020-407771, Harris County Official Public Records of Real Property; said 90.54 acre (3,943,901 square feet) tract of land being more particularly described as follows with all bearings being based on the Texas Coordinate System, South Central Zone, NAD 83, 2001 Adjustment:

BEGINNING at a 2-inch iron pipe found, being the most westerly northwest corner of the herein described tract, being the most westerly northwest corner of said called 61.013 acre tract, also being the southwest corner of a called 6.7133 acre tract conveyed to Worldwide Rock Enterprises, L.P., by deed recorded in Clerk's File No. 20150562448, Harris County Official Public Records of Real Property, also being on the east line of Restricted Reserve "A", Replat of Wal-Mart Tomball, by plat recorded in Clerk's File No. W008922, Harris County Map Records;

THENCE, North 87°45'25" East, 472.90 feet along the south line of said called 6.7133 acre tract to a 1-inch iron pipe found, being the southeast corner of said called 6.7133 acre tract;

THENCE, North 02°26'51" West, 368.19 feet along the east line of said called 6.7133 acre tract to a 5/8-inch iron rod (with cap) found, being the most northerly northwest corner of said called 61.013 acre tract;

THENCE, North 87°17'42" East, 542.42 feet to a 5/8-inch iron rod (with cap) found, being the southeast corner of a called 1.167 acre tract (Tract 2) conveyed to Alejandro and Apolinar Gomez by deed recorded in Clerk's File No. RP-2020-410875, Harris County Official Public Records of Real Property;

THENCE, North 11°11'31" East, 257.21 feet to a point for corner, being the northeast corner of said called 1.167 acre tract (Tract 2), from which a 5/8-inch iron rod (with cap) found bears North 11°11'31" East, 0.41 feet;

THENCE, North 87°21'24" East, 629.28 feet to a point for the northeast corner of the herein described tract, being the northeast corner of said Tract V, also being the northwest corner of a called 39.03 acre tract conveyed to Meritage Homes of Texas, LLC, by deed recorded in Clerk's File No. RP-2019-7816, Harris County Official Public Records of Real Property, from which a 5/8-inch iron rod (with cap) found bears North 03°29'29" West, 0.92 feet;

THENCE, along the west line of said called 39.03 acre tract, the following five (5) courses and distances:

1. South 03°29'29" East, 776.09 feet to a 1/2-inch iron rod found;
2. South 87°21'07" West, 448.18 feet to a 5/8-inch iron rod found;
3. South 02°27'59" East, 1,331.96 feet to a 1/2-inch iron rod found;
4. North 87°39'22" East, 720.29 feet to a 1/2-inch iron rod found;
5. South 02°27'41" East, 1,545.47 feet to a 5/8-inch iron rod (with cap stamped "Manhard") set for the southeast corner of the herein described tract, being 10 feet north of and parallel to the north right-of-way line of Holderrieth Road (width varies per Volume 816, Page 359, and Volume 1036, Page 256, Harris County Deed Records);

THENCE, South 87°39'37" West, 10 feet north of and parallel to said north right-of-way line of Holderrieth Road, 129.42 feet to a 5/8-inch iron rod (with cap stamped "Manhard") set, being the beginning of a curve to the left;

THENCE, along said curve to the left in a northerly direction, with a radius of 30.00 feet, a central angle of 40°10'02", an arc length of 21.03 feet, and a chord bearing of North 17°44'38" East, 20.60 feet to a 5/8-inch iron rod (with cap stamped "Manhard") set;

THENCE, North 02°20'23" West, 198.70 feet to a 5/8-inch iron rod (with cap stamped "Manhard") set, being the beginning of a curve to the left;

THENCE, along said curve to the left in a northerly direction, with a radius of 810.05 feet, a central angle of 15°17'16", an arc length of 216.14 feet, and a chord bearing of North 09°59'01" West, 215.50 feet to a 5/8-inch iron rod (with cap stamped "Manhard") set;

THENCE, South 87°39'37" West, 132.30 feet to a 5/8-inch iron rod (with cap stamped "Manhard") set, being on the east line of a called 0.6462 acre tract (Tract 2) conveyed to Alejandro Gomez and Apolinar Gomez by deed recorded in Clerk's File No. 20060092123, Harris County Official Public Records of Real Property;

THENCE, North 03°36'41" West, 204.00 feet along said east line of said called 0.6462 acre tract to the northeast corner of said called 0.6462 acre tract, from which a 1-inch iron pipe found bears North 22°52'28" West, 1.14 feet;

City of Tomball PID#11 (Wood Leaf Reserve)
90.54 acres

Claude N. Pilot Survey
Abstract No. 632

THENCE, South 87°37'15" West, along the north line of said called 0.6462 acre tract, at a distance of 100.11 feet passing a 1/2-inch iron rod found, being the northwest corner of said called 0.6462 acre tract, also being the northeast corner of the remainder of a called 10.0 acre tract conveyed to Walter John Rumfolo and wife, Lucille Rumfolo, by deed recorded in Clerk's File No. D055346, Harris County Official Public Records, continuing along the north line of said called 10.0 acre tract for a total distance of 675.32 feet to a 3/8-inch iron rod found, being the northwest corner of said remainder of said called 10.0 acre tract, also being on the east line of a called 25.950 acre tract conveyed to Maple Group, Ltd., by deed recorded in Clerk's File No. X273577, Harris County Official Public Records of Real Property;

THENCE, North 03°35'52" West, 551.72 feet along said east line of said called 25.950 acre tract to a 5/8-inch iron rod (with cap) found, being the northeast corner of said called 25.950 acre tract;

THENCE, South 87°39'58" West, 1,019.61 feet along the north line of said called 25.950 acre tract to a point for corner, being the northwest corner of said called 25.950 acre tract, also being on the east line of a called 1.3488 acre tract conveyed to Gordon Bruce Glanville by deed recorded in Clerk's File No. P064837, Harris County Official Public Records of Real Property, from which a 5/8-inch iron rod (with cap) found bears South 87°39'58" West, 1.07 feet;

THENCE, North 02°26'12" West, at a distance of 766.87 feet passing a 1/2-inch iron rod found, being the northeast corner of a called 5.0074 acre tract conveyed to Alvin W. Theis and wife, Thelma Theis, by deed recorded in Clerk's File No. J142169, Harris County Official Public Records of Real Property, also being the southeast corner of a called 4.9837 acre tract conveyed to Tractor Supply Co. of Texas, LP, by deed recorded in Clerk's File No. 20140022360, Harris County Official Public Records of Real Property, at a distance of 1,726.03 feet passing a 1/2-inch iron rod inside of a 2" iron pipe found on said east line of Restricted Reserve "A", Replat of Wal-Mart Tomball, in all a distance of 1,844.67 feet to the **POINT OF BEGINNING, CONTAINING 90.54 acres (3,943,901 square feet)** of land in Montgomery County, Texas, filed in the office of Manhard Consulting, Ltd. in The Woodlands, Texas.

NOTE: This document was prepared under 22 TAC 663.21, does not reflect the results of an on the ground survey, and is not to be used to convey or establish interests in real property except those rights and interests implied or established by the creation or reconfiguration of the political subdivision for which it was prepared.

Manhard Consulting, Ltd.
2445 Technology Forest Blvd, Suite #200
The Woodlands, Texas 77381
(832) 823-2200
*Texas Board of Professional Engineers &
Land Surveyors Firm Reg. No. 10194379*


Acting By/Through Joel K. Nalley
Registered Professional Land Surveyor
No. 6525
jnalley@manhard.com
29 October 2020


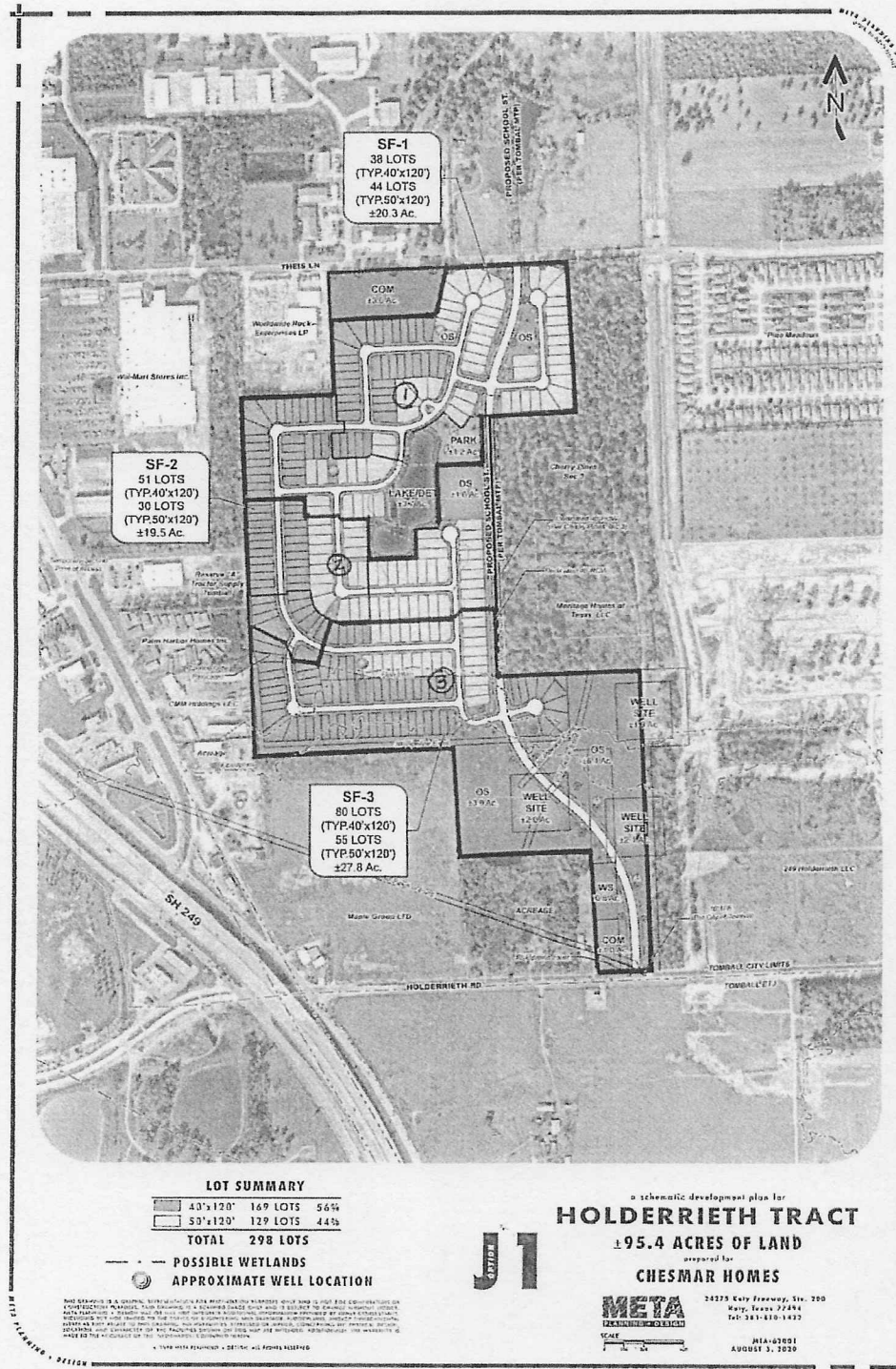


EXHIBIT B

Property Depiction






EXHIBIT B

PLANNED DEVELOPMENT - 14

[See attached]

ORDINANCE NO. 2020-19

AN ORDINANCE OF THE CITY OF TOMBALL, TEXAS, AMENDING CHAPTER 50 (ZONING) OF THE TOMBALL CODE OF ORDINANCES BY CHANGING THE ZONING DISTRICT CLASSIFICATION OF APPROXIMATELY 95.4 ACRES OF LAND, LEGALLY DESCRIBED AS TRACTS 198A, 202A & 206A, TOMBALL OUTLOTS, TRACTS 3B, 4, 4Q, 21A, 23B & 23B-2 ABSTRACT 632 C V PILLOT, PT TRACT 21A (HOMESITE) (TRACT 4-X) ABSTRACT C N PILLOT, TRACT 23A ABSTRACT 632 C N PILLOT, PT TRACT 21A (AG-USE) ABSTRACT 632 C N PILLOT, TRACTS 3A-2, 4P, 19A & 23B-1 ABSTRACT 632 C V PILLOT, TRACT 4R ABSTRACT 632 C V PILLOT, TRACT 23A-2 ABSTRACT 632 C N PILLOT, TRACTS 4Q-1, 23B-3 & 23B-2A ABSTRACT 632 C V PILLOT, TRACTS 3A & 3A-3 ABSTRACT 632 C V PILLOT, AND TRACT 4R-1 ABSTRACT 632 C V PILLOT, WITHIN THE CITY OF TOMBALL, HARRIS COUNTY, TEXAS, FROM THE AGRICULTURAL AND COMMERCIAL DISTRICTS TO THE PLANNED DEVELOPMENT (PD-14) DISTRICT; SAID PROPERTY BEING GENERALLY LOCATED ON THE SOUTH SIDE OF THEISS LANE AT COMMERCIAL PARK ROAD AND NORTH SIDE OF HOLDERRIETH ROAD BETWEEN SH 249 AND SOUTH CHERRY STREET; PROVIDING FOR THE AMENDMENT OF THE OFFICIAL ZONING MAP OF THE CITY; PROVIDING FOR SEVERABILITY; PROVIDING FOR A PENALTY OF AN AMOUNT NOT TO EXCEED \$2,000 FOR EACH DAY OF VIOLATION OF ANY PROVISION HEREOF, MAKING FINDINGS OF FACT; AND PROVIDING FOR OTHER RELATED MATTERS.

* * * * *

Whereas, Daniel Valdez with META Planning + Design, has requested that approximately 95.4 acres of land, legally described Tracts 198A, 202A & 206A, Tomball Outlots, Tracts 3B, 4, 4Q, 21A, 23B & 23B-2 Abstract 632 C V Pillot, Pt Tract 21A (Homesite) (Tract 4-X) Abstract C N Pillot, Tract 23A Abstract 632 C N Pillot, Pt Tract 21A (Ag-Use) Abstract 632 C N Pillot, Tracts 3A-2, 4P, 19A & 23B-1 Abstract 632 C V Pillot, Tract 4R Abstract 632 C V Pillot, Tract 23A-2 Abstract 632 C N Pillot, Tracts 4Q-1, 23B-3 & 23B-2A Abstract 632 C V Pillot, Tracts 3A & 3A-3 Abstract 632 C V Pillot, and Tract 4R-1 Abstract 632 C V Pillot, generally located on the south side of Theiss Lane at Commercial Park Road and north side of Holderrieth Road between SH 249 and South Cherry Street, in the City of Tomball, Harris County, Texas, (the "Property"), be rezoned; and

Whereas, the applicant has presented an application to the City for a Planned Development District to allow for the construction of a mixed-use development; and

Whereas, the Planned Development application consists of an application for Planned Development District (Exhibit "A"); Planned Development Regulations (Exhibit "B"); and concept plan (Exhibit "C") attached to and made part of this ordinance; and

Whereas, at least fifteen (15) days after publication in the official newspaper of the City of the time and place of a public hearing and at least ten (10) days after written notice of that hearing was mailed to the owners of land within two hundred feet of the Property in the manner required by law, the Planning & Zoning Commission held a public hearing on the requested rezoning; and

Whereas, the public hearing was held before the Planning & Zoning Commission at least forty (40) calendar days after the City's receipt of the requested rezoning; and

Whereas, the Planning & Zoning Commission recommended in its final report that City Council approve the requested rezoning of Planned Development (PD-14) District; and

Whereas, at least fifteen (15) days after publication in the official newspaper of the City of the time and place of a public hearing for the requested rezoning, the City Council held the public hearing for the requested rezoning and the City Council considered the final report of the Planning & Zoning Commission; and

Whereas, the City Council deems it appropriate to grant the requested rezoning.

NOW, THEREFORE, BE IT ORDAINED BY THE CITY COUNCIL OF THE CITY OF TOMBALL, TEXAS, THAT:

Section 1. The facts and matters set forth in the preamble of this Ordinance are hereby found to be true and correct.

Section 2. The zoning classification of the Property is hereby changed from the Agricultural and Commercial and Districts to the Planned Development (PD-14) District subject to the regulations, restrictions, and conditions hereafter set forth.

Section 3. The Official Zoning Map of the City of Tomball, Texas shall be revised and amended to show the designation of the Property as Planned Development (PD-14) District, with the appropriate reference thereon to the number and effective date of this Ordinance and a brief description of the nature of the change.

Section 4. This Ordinance shall in no manner amend, change, supplement, or revise any provision of any ordinance of the City of Tomball, save and except the change in zoning classification for the Property to the Planned Development (PD-14) District as described above.

Section 5. The Planned Development (PD-14) shall be subject to the following limitations, restrictions and covenants:

- A. Compliance with the Application, Regulations and Concept Plan. The granting of the Planned Development (PD-14) District shall be conditioned upon the proposed improvements and lands uses being located, constructed and conducted upon the Property in substantial compliance with the application for the Planned Development District (Exhibit "A"), Planned Development Regulations (Exhibit "B") and concept plan (Exhibit "C") made a part hereof for all purposes.

Section 6. In the event any section, paragraph, subdivision, clause, phrase, provision, sentence, or part of this Ordinance or the application of the same to any person or circumstance shall for any reason be adjudged invalid or held unconstitutional by a court of competent jurisdiction, it shall not

affect, impair, or invalidate this Ordinance as a whole or any part or provision hereof other than the part declared to be invalid or unconstitutional; and the City Council of Tomball, Texas, declares that it would have passed each and every part of the same notwithstanding the omission of any and every part of the same notwithstanding the omission of any such part thus declared to be invalid or unconstitutional, or whether there be one or more parts.

Section 7. Any person who shall violate any provision of this Ordinance shall be deemed guilty of a misdemeanor and upon conviction, shall be fined in an amount not to exceed \$2,000. Each day of violation shall constitute a separate offense.

FIRST READING:

READ, PASSED, AND APPROVED AS SET OUT BELOW AT THE MEETING OF THE CITY COUNCIL OF THE CITY OF TOMBALL HELD ON THE 20TH DAY OF JULY 2020.

COUNCILMAN FORD	<u>AYE</u>
COUNCILMAN STOLL	<u>AYE</u>
COUNCILMAN DEGGES	<u>AYE</u>
COUNCILMAN TOWNSEND	<u>AYE</u>
COUNCILMAN KLEIN QUINN	<u>AYE</u>

SECOND READING:


READ, PASSED, AND APPROVED AS SET OUT BELOW AT THE MEETING OF THE CITY COUNCIL OF THE CITY OF TOMBALL HELD ON THE 3RD DAY OF AUGUST 2020.

COUNCILMAN FORD	<u>AYE</u>
COUNCILMAN STOLL	<u>AYE</u>
COUNCILMAN DEGGES	<u>AYE</u>
COUNCILMAN TOWNSEND	<u>AYE</u>
COUNCILMAN KLEIN QUINN	<u>AYE</u>




Gretchen Fagan, Mayor

ATTEST:



Doris Speer, City Secretary

Exhibit "A"
Application for Planned Development



RECEIVED (KC)
06/04/2020 8:02:05 AM

Revised 5/19/15
P&Z #20-103

**APPLICATION FOR
PLANNED DEVELOPMENT**
Community Development Department
Planning Division

The PD, Planned Development, district is a district which accommodates planned associations of uses developed as integral land use units such as office parks, retail/commercial or service centers, shopping centers, residential developments having a mixture of housing options (e.g., single-family, multi-family, Duplex (Two Family), etc.), or any appropriate combination of uses which may be planned, developed or operated as integral land use units either by a single owner or a combination of owners. A Planned Development district may be used to permit new or innovative concepts in land utilization not permitted by other zoning districts.

No planned development shall be established and no building permit shall be issued for any use designated as a Planned Development within any zoning district until a Planned Development is approved and issued in accordance with the provisions of the Zoning Ordinance and Concept Plan.

The minimum acreage for a planned development request shall be four (4) acres.

APPLICATION SUBMITTAL: Applications will be *conditionally* accepted on the presumption that the information, materials and signatures are complete and accurate. If the application is incomplete or inaccurate, your project may be delayed until corrections or additions are received.

Applicant

Name: Daniel Valdez - META Planning + Design Title: Senior Planner
Mailing Address: 24275 Katy Freeway, Suite 200 City: Katy State: Texas
Zip: 77494
Phone: (281) 810-1422 Fax: () Email: dvaldez@mataplanningdesign.com

Owner

Name: Kevin Graham Title:
Mailing Address: P.O. BOX 1621 City: TOMBALL State: TX
Zip: 77377-1621
Phone: (281) 825-7211 Fax: () Email: GRAHAM-KEVIN@SBCGLOBAL.NET

Engineer/Surveyor (if applicable)

Name: Title:
Mailing Address: City: State:
Zip:
Phone: () Fax: () Email:

Description of Proposed Project: 95.4 Acre Single-family residential community


Physical Location of Property: East of SH 249, North of Holderrieth Rd., ±1,500' west of S. Cherry St.


[General Location - approximate distance to nearest existing street corner]

Legal Description of Property: See attached list
[Survey/Abstract No. and Tracts; or platted Subdivision Name with Lots/Block]
HCAD Identification Number: See attached list Acreage: 95.4
Current Use of Property: Vacant
Proposed Use of Property: Single-family development

Please note: A courtesy notification sign will be placed on the subject property during the public hearing process and will be removed when the case has been processed.

This is to certify that the information on this form is COMPLETE, TRUE, and CORRECT and the under signed is authorized to make this application. I understand that submitting this application does not constitute approval, and incomplete applications will result in delays and possible denial.

X <u></u>	<u>5/11/2020</u>
Signature of Applicant	Date
X <u>Kevin Graham</u>	<u>5-26-2020</u>
Signature of Owner	Date



Revised 5/19/15

**APPLICATION FOR
PLANNED DEVELOPMENT**
Community Development Department
Planning Division

The PD, Planned Development, district is a district which accommodates planned associations of uses developed as integral land use units such as office parks, retail/commercial or service centers, shopping centers, residential developments having a mixture of housing options (e.g., single-family, multi-family, Duplex (Two Family), etc.), or any appropriate combination of uses which may be planned, developed or operated as integral land use units either by a single owner or a combination of owners. A Planned Development district may be used to permit new or innovative concepts in land utilization not permitted by other zoning districts.

No planned development shall be established and no building permit shall be issued for any use designated as a Planned Development within any zoning district until a Planned Development is approved and issued in accordance with the provisions of the Zoning Ordinance and Concept Plan.

The minimum acreage for a planned development request shall be four (4) acres.

APPLICATION SUBMITTAL: Applications will be *conditionally* accepted on the presumption that the information, materials and signatures are complete and accurate. If the application is incomplete or inaccurate, your project may be delayed until corrections or additions are received.

Applicant
Name: Daniel Valdez - META Planning + Design Title: Senior Planner
Mailing Address: 24275 Katy Freeway, Suite 200 City: Katy State: Texas
Zip: 77494
Phone: (281) 810-1422 Fax: () Email: dvaldez@metaplanningdesign.com

Owner
Name: Maritia LP Title:
Mailing Address: 30 E RIVERCREST DR City: HOUSTON State: TX
Zip: 77092
Phone: (832) 255-5042 Fax: () Email: LOUIS STULLBERG@hotmail.com

Engineer/Surveyor (if applicable)
Name: Title:
Mailing Address: City: State:
Zip:
Phone: () Fax: () Email:

Description of Proposed Project: 95.4 Acre Single-family residential community

Physical Location of Property: East of SH 249, North of Holderrieth Rd., ±1,500' west of S. Cherry St.
[General Location – approximate distance to nearest existing street corner]

Legal Description of Property: See attached list
[Survey/Abstract No. and Tracts; or platted Subdivision Name with Lots/Block]

HCAD Identification Number: See attached list Acreage: 95.4


Current Use of Property: Vacant

Proposed Use of Property: Single-family development

Please note: A courtesy notification sign will be placed on the subject property during the public hearing process and will be removed when the case has been processed.

This is to certify that the information on this form is **COMPLETE, TRUE, and CORRECT** and the under signed is authorized to make this application. I understand that submitting this application does not constitute approval, and incomplete applications will result in delays and possible denial.

X  5/11/2020
Signature of Applicant Date

X  5/27/2020
Signature of Owner Date



June 2, 2020

Mayor and City Council
City of Tomball
401 Market Street
Tomball, Texas 77375

Re: HOLDERRIETH TRACT PLANNED DEVELOPMENT

Dear Mayor and City Council,

On behalf of our client, Chesmar Homes, we are submitting the application for the creation of the Holderrieth Tract Planned Development.

The developer intends to develop the 95-acre tract into a single-family residential community. The tract is located north of Holderrieth Road, south of Theis Lane, west of South Cherry Street.

Below is a list of the items that are included with this submittal:

- 1) Completed application form
- 2) Surveys that comprise the tract
- 3) List of HCAD tracts that comprise tract
- 4) Planned Development Text
- 5) Detailed Concept Plan
- 6) Open Space Plan
- 7) Tax Certificates (Harris County and Tomball ISD)

Feel free to contact me if you have any questions or need any additional information.

Sincerely,

A handwritten signature in black ink, appearing to read "Daniel Valdez".

Daniel Valdez
Enclosure

Exhibit “B” Planned Development Regulations

Exhibit B

Planned Development

95 Acres Tomball (Theis Lane Tract)

A. Contents. This final development plan includes the following sections:

- General Provisions
- Land Uses
- Development Regulations for Single Family Lots
- Development Regulations for Non-Residential Uses
- Amenities and Landscape Regulations
- Open Space and Trails
- Building Regulations

B. General Provisions

1. The planned Development, PD, approved herein must be constructed, developed, and maintained in compliance with this ordinance and other ordinances of the City in effect at the effective date of this PD Ordinance. If any provisions or regulations of any City ordinance applicable in a SF-6 (Standard Single Family Residential) or GR (General Retail) zoning district is not contained in this ordinance, all the regulations contained in the Development Code applicable to the SF-6 and GR zoning district in effect on the effective date of this ordinance apply to this PD as through written herein, except to the extent the City regulation or provision conflicts with a provision in this ordinance.
2. Except as otherwise provided herein, the words used in this Planned Development have the meaning established by the Development Code.
3. The PD shall be developed in accordance with the following exhibits that are attached to and made a part of this Final Development Plan:

Exhibit C – Concept Plan

Exhibit C1 – Landscape and Open Space Plan

4. As shown on Exhibit C, the PD encompasses 95.4 acres, located west of S. Cherry Street, east of State Highway 249, north of Holderrieth Road and south of Theis Lane.

C. Land Uses.

1. SFR: Permitted land uses are listed below.

Use	SIC Code
Private Household Services	8811
Dwellings – Single Family	99 (Non-Classifiable)
Parks and Recreational Facilities, Public or Private	99 (Non-Classifiable)
Residential Sales Office (Temporary)	
Drill Site	
Well Site	
Wetlands	

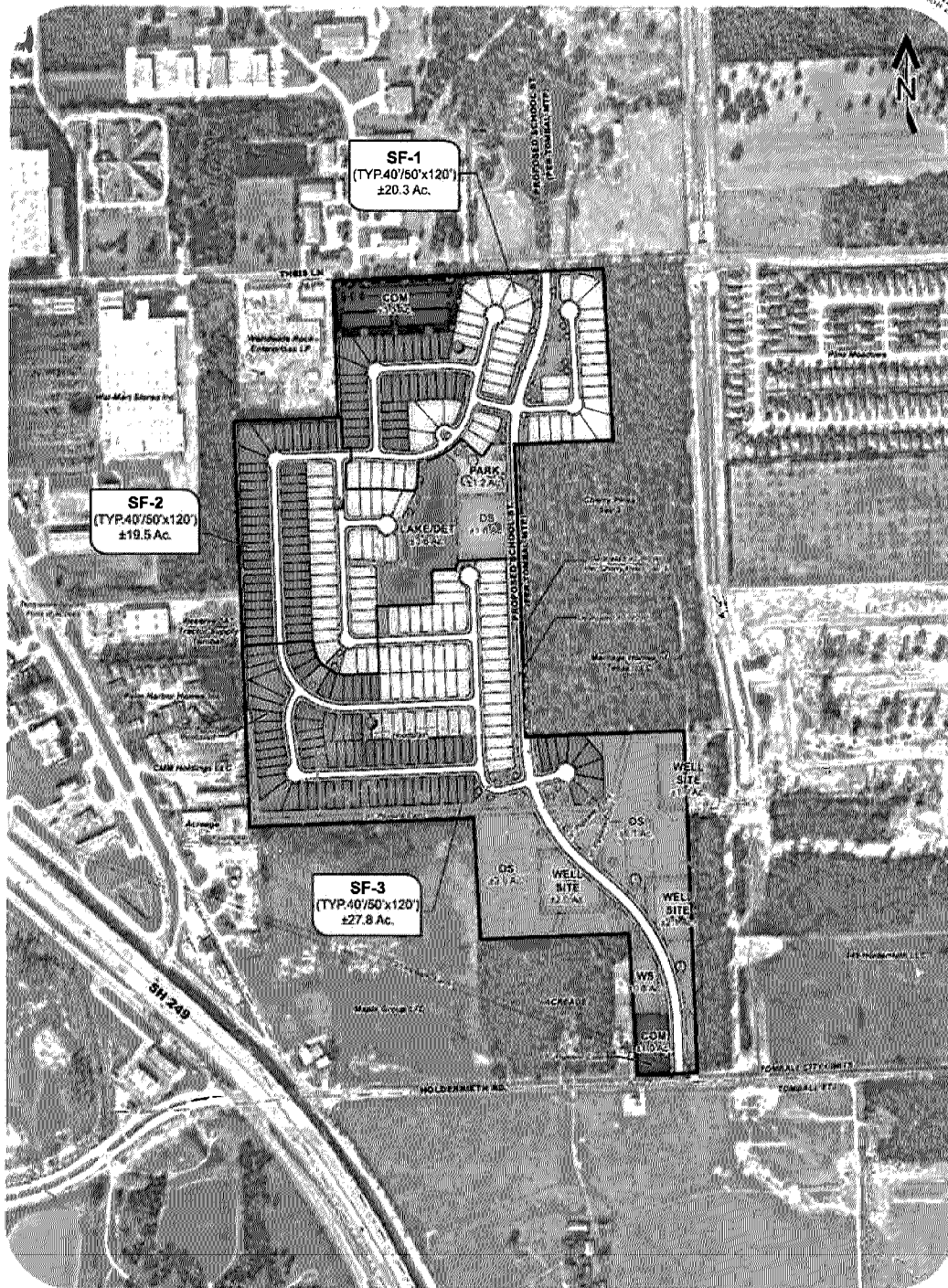
2. General Retail: Permitted uses of the Commercial tracts on Exhibit C shall be those uses permitted within GR- General Retail District of the Zoning Ordinance.
- D. **Development Regulations for Single Family Lots** – Maximum 350 lots permitted. The total lot count may vary from that shown in Exhibit C so long as it is generally in a configuration with what is shown on Exhibit C. See H. Minor Modifications for permitted variations to the land plan.

Single-family home sites within the PD shall be developed in accordance with the following regulations:

1. The minimum lot width shall be 40 feet wide. Except the maximum number of lots 40 feet wide shall not exceed 60% percent of the total maximum number of lots.
2. Lots shown on Exhibit C
 - a. Minimum lots area:
 - i. 40' wide lots shall have a minimum area of 4,800 square feet.
 - ii. 50' wide and greater, lots shall have a minimum area of 6,000 square feet.
Lot width shall be measured at the building line.
 - b. Minimum lot width: 40 feet. Lot width shall be measured at the building line.
 - c. Minimum lot depth: 100 feet
 - d. Maximum lot coverage: 60% (lot acreage shall include building footprint only)
3. Minimum building setbacks:
 - a. Front yard: 20 feet; (measured from front building line)
 - b. Rear yard: 15 feet;
 - c. Side yard: 5 feet, 10 feet on street side of a corner lot.
- E. **Development Regulations for non-residential uses**- All provisions and regulations regarding height, area regulations, maximum lot coverage, and maximum floor-area-ratios applicable in a GR (General Retail) zoning district.
- F. **Amenities and Landscape Regulations** – As shown on Exhibit C1, the PD shall be developed in accordance with the following landscape regulations:
 1. Recreation site and amenities:
 - a. A minimum 1-acre recreational reserve, centrally located within the development, may include a playground and picnic facilities, etc.
 - b. A minimum 6, off-street parking spaces shall be provided. The off-street parking may be provided thru dedicated parking lot, parallel parking and/or a combination of both. At a minimum, one bicycle rack which will accommodate a minimum of five bicycles.
 - c. Amenities may include (but are not limited to):
 - Playground
 - Picnic Facilities
 2. Landscape buffers:
 - a. 15' foot minimum buffer shall be provided along all major and minor arterials and within commercial areas contiguous to lot lines. As shown on Exhibit C1
 - b. 10-foot minimum buffer, contiguous to lot lines, shall be provided along entry street(s) and collector streets. As shown on Exhibit C1

- c. Required buffers along major arterials and entry streets shall include one shade tree for each street frontage, or portion thereof, measured along the right-of-way line. The trees may be clustered or spaced linearly; they need to be placed evenly.
 - d. Required buffers may include trails.
- 3. Open Space:
 - a. Minimum 30% space, to be distributed as shown on Exhibit C1
 - b. Open space shall include all landscape buffers, landscape reserves, open space reserves, parks, drill sites, detention, lakes, wetlands and well sites.
 - c. At a minimum 1 acre shall be provided as parks
 - d. All required open space shall be owned and maintained by the Homeowners Association and shall be accessible to all residents within the PD's Homeowner's association. Exhibit C1
- G. Sidewalks - As shown on Exhibit C1, the PD shall be developed in accordance with the following:
 - 1. Sidewalks:
 - a. Minimum 5-foot width sidewalks shall be provided along both sides of local residential and collector streets.
 - b. All sidewalks shall be paved with concrete.
- H. **Minor Modifications** –The following minor modifications of the PD are allowed provided that such modifications shall be reviewed for compliance with the applicable Tomball Codes and this Ordinance and approved by the Planning Director.
 - 1. Modifications to internal street patterns are allowed
 - 2. Modifications to the location of land uses, provide that such relocations meet the minimum area and land use regulations set forth within in this document.
 - 3. Modifications to lot sizes are allowed provided that such lots shall meet the minimum area regulations set forth in this document.
 - 4. Modifications to the total acreage provided for each land use set for in Exhibit C are allowed, provided that the modification or series of modifications, shall not result in a net change of greater than 10% in each land use.

**Exhibit “C”
Concept Plan**



SUMMARY

40' x 150'	166 LOTS	55%
50' x 150'	132 LOTS	45%
TOTAL	298 LOTS	

POSSIBLE WELL SITES
APPROXIMATE WELL LOCATION


THIS DRAWING IS A GRAPHIC REPRESENTATION FOR PRELIMINARY PURPOSES ONLY AND IS NOT FOR CONSTRUCTION OR CONSTRUCTION OF ANY KIND. IT IS THE PROPERTY OF META ENGINEERING, INC. AND IS NOT TO BE REPRODUCED OR TRANSMITTED IN ANY FORM OR BY ANY MEANS, ELECTRONIC OR MECHANICAL, INCLUDING PHOTOCOPYING, RECORDING, OR BY ANY INFORMATION STORAGE AND RETRIEVAL SYSTEM, WITHOUT THE WRITTEN PERMISSION OF META ENGINEERING, INC. THE INFORMATION CONTAINED HEREIN IS NOT TO BE USED FOR ANY PURPOSE OTHER THAN THAT FOR WHICH IT WAS PREPARED. THE INFORMATION CONTAINED HEREIN IS NOT TO BE USED FOR ANY PURPOSE OTHER THAN THAT FOR WHICH IT WAS PREPARED. THE INFORMATION CONTAINED HEREIN IS NOT TO BE USED FOR ANY PURPOSE OTHER THAN THAT FOR WHICH IT WAS PREPARED.

a conceptual development plan for
**HOLDERRIETH TRACT
 PLANNED DEVELOPMENT**
 ±95.4 ACRES OF LAND



24275 Katy Freeway, Ste. 200
 Katy, Texas 77494
 Tel: 281-610-1422

MTA-62001
 MAY 28, 2020



LOT SUMMARY	
±120'	LOTS 55%
±120'	LOTS 45%
LOTS	

APPROXIMATE WELL LOCATION

an open space exhibit for
**HOLDERRIETH TRACT
 PLANNED DEVELOPMENT**
 ±95.4 ACRES OF LAND



14275 Katy Freeway, Ste. 200
 Katy, Texas 77494
 Tel: 281-810-1422

MTA-62001
 MAY 6, 2020

THIS DRAWING IS A GRAPHIC REPRESENTATION FOR PRELIMINARY PURPOSES ONLY AND IS NOT FOR CONSTRUCTION OR
 INTERPRETATION PURPOSES. THE DRAWING IS A SCHEMATIC AND DOES NOT REPRESENT A CONTRACT TO CONSTRUCT. THE
 DRAWING IS A SCHEMATIC AND DOES NOT REPRESENT A CONTRACT TO CONSTRUCT. THE DRAWING IS A SCHEMATIC
 AND DOES NOT REPRESENT A CONTRACT TO CONSTRUCT. THE DRAWING IS A SCHEMATIC AND DOES NOT
 REPRESENT A CONTRACT TO CONSTRUCT. THE DRAWING IS A SCHEMATIC AND DOES NOT REPRESENT A
 CONTRACT TO CONSTRUCT. THE DRAWING IS A SCHEMATIC AND DOES NOT REPRESENT A CONTRACT TO
 CONSTRUCT. THE DRAWING IS A SCHEMATIC AND DOES NOT REPRESENT A CONTRACT TO CONSTRUCT.

© 2020 META PLANNING & DESIGN. ALL RIGHTS RESERVED.

EXHIBIT C

PUBLIC IMPROVEMENTS AND PROJECT COSTS

Costs are estimates and final costs of the Public Improvements shall be as set forth in the applicable Service and Assessment Plan. The Service and Assessment Plan will also include costs of issuance for the PID Bonds.

[See attached]

EXHIBIT C



ENGINEER'S OPINION OF PROBABLE COST WOOD LEAF RESERVE, SECTIONS 1-3 IN TOMBALL, HARRIS COUNTY, TX SEPTEMBER 2020

BUDGET ITEMS	SERVICE AREA 1 (SECTION 1)	SERVICE AREA 2 (SECTIONS 2 & 3)	TOTAL
1. Clearing, Grubbing, and Site Preparation	\$ 396,600	\$ 44,700	\$ 441,300
2. Water Distribution System	\$ 217,298	\$ 257,244	\$ 474,542
3. Wastewater Collection System (On-site)	\$ 374,350	\$ 305,710	\$ 680,060
4. Storm Drainage Collection System	\$ 218,350	\$ -	\$ 218,350
5. Offsite Drainage	\$ 867,857	\$ 662,772	\$ 1,530,629
6. Excavation, Grading, and Detention	\$ 769,510	\$ -	\$ 769,510
7. Collector WS&D	\$ 576,295	\$ 173,300	\$ 749,595
7. Gas Improvements	\$ 114,096	\$ 304,361	\$ 418,457
8. Paving	\$ 175,675	\$ 217,734	\$ 393,409
Sub-Total Construction Cost	\$ 1,440,000	\$ 2,284,200	\$ 3,724,200
TOTAL CONSTRUCTION COSTS	\$ 5,150,031	\$ 4,250,021	\$ 9,400,052
Detention Impact Fees	\$ 133,900	\$ -	\$ 133,900
Preliminary Engineering	\$ 20,500	\$ -	\$ 20,500
Construction Staking (3%)	\$ 154,800	\$ 127,600	\$ 282,200
SWPPP (1.5%)	\$ 77,300	\$ 63,800	\$ 141,100
Geotech & CMT Services (2%)	\$ 103,100	\$ 85,100	\$ 188,200
Engineering (15%)	\$ 772,600	\$ 637,600	\$ 1,410,200
Contingencies (10%)	\$ 515,100	\$ 425,100	\$ 940,200
Construction Permit (2%)	\$ 103,100	\$ 85,100	\$ 188,200
Drainage Study	\$ 35,000	\$ -	\$ 35,000
Traffic Impact Analysis	\$ 15,000	\$ -	\$ 15,000
PID Creation and Bond Issue Costs	\$ -	\$ -	\$ -
Sub-Total Impact Fees, Eng. Const. Staking, Geotech and CMT Testing, SWPP, Geotech, TIA, etc.	\$ 1,930,200	\$ 1,424,300	\$ 3,354,500
TOTAL PRELIMINARY CONSTRUCTION COST ESTIMATE	\$ 7,080,231	\$ 5,674,321	\$ 12,754,552

NOTES:

- *This Engineer's Opinion of Probable Cost is made on the basis of Engineer's experience and qualifications using plan quantities and represents Engineer's best estimate.
- Cost estimate does not include removal of abandoned in place gas line.
- The northern outfall location currently cuts through a drill site. This will need to be investigated further to see what can be put into the drill site.

*Cost of financing \$6,141,081

EXHIBIT D
BUILDING REGULATIONS

Single family homes within the District shall be developed in accordance with the following building regulations:

1. Primary exterior finishes are limited to brick, stone (natural, cast, or cultured-textured), stucco, and glass, and shall comprise at least 85% of the front façade and 50% of the remaining facades. A 100% brick front elevation is acceptable.
2. Secondary exterior finishes shall include wood, ceramic tiles and fiber cement siding.
3. Use of architectural metals is limited to canopies, roof systems, and miscellaneous trim work and such use shall meet the durability standards of the development code.
4. The Director of Community Development may approve alternative Primary or Secondary exterior finishes not specified herein if the Director determines that the alternative finish is respective of the architectural elements of the existing historical industrial buildings, substantially equal to or better than a specified Primary or Secondary exterior finish in quality, durability and appearance, and the use thereof will not violate any provision of the Final Development Plan.
5. No single exterior finish material shall cover more than 80% of the front of any single family home.
6. The following building materials shall not be used on the exterior finish:
 - a. Vinyl siding, wood fiber hardboard siding, oriented strand board siding, plastic or fiberglass panels.
 - b. Smooth or untextured concrete surfaces.
 - c. Exterior Insulated Finish Systems (E.I.F.S.)
 - d. Unfired or underfired clay, sand, or shale brick.

EXHIBIT E

LANDOWNER CONSENT

CONSENT AND AGREEMENT OF LANDOWNERS

This Consent and Agreement of Landowner is issued by _____, A Texas limited partnership, as the landowner (the “Landowner”) who collectively hold record title to all property located within the [_____ Public Improvement District] (the “PID”) created by the City of Tomball pursuant to a petition of Landowner. Capitalized terms used herein and not otherwise defined shall have the meaning given to such terms in the City’s ordinance levying assessments on property within the PID, dated _____, 2021, including the Service and Assessment Plan and Assessment Rolls attached thereto (the “Assessment Ordinance”). [TO BE EXECUTED PRIOR TO THE LEVY OF ASSESSMENTS FOR EACH SERIES OF BONDS WITH EACH PID]

Landowner hereby declare and confirm that they collectively hold record title to all property in the PID which are subject to the Assessment Ordinances, as set forth on Exhibit A. Further, Landowner hereby ratify, declare, consent to, affirm, agree to and confirm each of the following:

1. The creation and boundaries of the PID, the boundaries of each Assessed Property, and the Authorized Improvements for which the Assessments are being made, as set forth in the Service and Assessment Plan.
2. The determinations and findings as to benefits by the City in the Assessment Ordinance and the Service and Assessment Plan.
3. The Assessment Ordinance and the Service and Assessment Plan and Assessment Roll.
4. The right, power and authority of the City Council to adopt the Assessment Ordinances and the Service and Assessment Plans and Assessment Roll;
5. Each Assessment levied on each Assessed Property as shown in the Service and Assessment Plan (including interest and Administrative Expenses as identified in the Service and Assessment Plan and as updated from time to time as set forth in the Service and Assessment Plan).
6. The Authorized Improvements specially benefit the Assessed Property in an amount in excess of the Assessment levied on each Assessed Property, as such Assessments are shown on the Assessment Roll.
7. Each Assessment is final, conclusive and binding upon such Landowners, regardless of whether such Landowners may be required to pay Assessments under certain circumstances pursuant to the Service and Assessment Plan.

8. The then-current owner of each Assessed Property shall pay the Assessment levied on the Assessed Property owned by it when due and in the amount required by and stated in the Service and Assessment Plan and the Assessment Ordinance.
9. Delinquent installments of the Assessment shall incur and accrue interest, penalties, and attorney's fees as provided in the PID Act.
10. The "Annual Installments" of the Assessments may be adjusted, decreased and extended in accordance with the Service and Assessment Plan, and the then-current owner of each Assessed Property shall be obligated to pay its revised amounts of the Annual Installments, when due, and without the necessity of further action, assessments or reassessments by the City.
11. All notices required to be provided to it under the PID Act have been received and to the extent of any defect in such notice, Landowners hereby waive any notice requirements and consents to all actions taken by the City with respect to the creation of the PID and the levy of the Assessments.
12. That the resolution creating the PID, the Ordinance levying the Assessments, the Service and Assessment Plan and a Notice of Creation of Special Assessment District and Imposition of Special Assessment to be provided by the City, shall be filed in the records of the County Clerk of Harris County, with copies of the recorded documents delivered to the City promptly after receipt thereof by the recording party, as a lien and encumbrance against the Assessed Property.
13. Each Assessed Property owned by the Landowner identified in the Service and Assessment Plan and Assessment Roll are wholly within the boundaries of the PID.
14. There are no Parcels owned by the Landowners within the boundaries of the PID that are not identified in the Service and Assessment Plan and the Assessment Roll.
15. Each Parcel owned by the Landowners identified in the Service and Assessment Plan and Assessment Roll against which no Assessment has been levied was Non-Benefited Property as of _____, 20__.

Originals and Counterparts. This Agreement may be executed in a number of identical counterparts, each of which shall be deemed an original for all purposes.

[Execution page follows]

IN WITNESS WHEREOF, the undersigned has caused this Agreement and Consent of Landowner to be executed as of _____, 2021.

_____, LP,
a Texas limited partnership

By:

By:

By: _____
Name:
Its

STATE OF TEXAS §
 §
COUNTY OF HARRIS §

This instrument was acknowledged before me on the ____ day of _____, 20____ by _____, as, a Texas limited liability company on behalf of said company.

Notary Public, State of Texas

EXHIBIT F
FORM OF PAYMENT CERTIFICATE

PAYMENT CERTIFICATE NO. _____

Reference is made to that certain Indenture of Trust by and between the City and the Trustee dated as of _____ (the “Indenture”) relating to the “City of Tomball, Texas, Special Assessment Revenue Bonds, Series 20__ (Wood Leaf Reserve Public Improvement District Project)” (the “Bonds”). Unless otherwise defined, any capitalized terms used herein shall have the meanings ascribed to them in the _____, LP Texas limited partnership (the “Developer”) and requests payment to the Developer (or to the person designated by the Developer) from:

_____ the Public Improvement Account of the Project Fund

_____ the Developer Improvement Account of the Project Fund

from _____, N.A., (the “Trustee”), in the amount of _____ (\$_____) for labor, materials, fees, and/or other general costs related to the creation, acquisition, or construction of certain Public Improvements providing a special benefit to property within the _____ Public Improvement District.

In connection with the above referenced payment, the Developer represents and warrants to the City as follows:

1. The undersigned is a duly authorized officer of the Developer, is qualified to execute this Certificate for Payment Form on behalf of the Developer, and is knowledgeable as to the matters set forth herein.
2. The itemized payment requested for the below referenced Public Improvements has not been the subject of any prior payment request submitted for the same work to the City or, if previously requested, no disbursement was made with respect thereto.
3. The itemized amounts listed for the Public Improvements below is a true and accurate representation of the Public Improvements associated with the creation, acquisition, or construction of said Public Improvements and such costs (i) are in compliance with the Development Agreement, and (ii) are consistent with and within the cost identified for such Public Improvements as set forth in the Service and Assessment Plan.
4. The Developer is in compliance with the terms and provisions of the Development Agreement, the Indenture, and the Service and Assessment Plan.

5. The Developer has timely paid all ad valorem taxes and Annual Installments of Public Assessments it owes or an entity the Developer controls owes, located in the _____ Public Improvement District and has no outstanding delinquencies for such Public Assessments.
6. All conditions set forth in the Indenture and the Development Agreement for the payment hereby requested have been satisfied.
7. The work with respect to Public Improvements referenced below (or its completed segment) has been completed, and the City has inspected such Public Improvements (or its completed segment).
8. The Developer agrees to cooperate with the City in conducting its review of the requested payment, and agrees to provide additional information and documentation as is reasonably necessary for the City to complete said review.
9. No more than ninety percent (90%) of the budgeted or contracted costs for the Public Improvements identified may be paid until the work with respect to such Public Improvements (or segment) has been completed and the City has accepted such Public Improvements (or segment).

Payments requested are as follows:

Payee / Description of Public Improvement	Total Cost Public Improvement	Budgeted Cost of Public Improvement	Amount requested be paid from the Public Improvement Account	Amount requested to be paid from the Developer Improvement Account

Attached hereto are receipts, purchase orders, change orders, and similar instruments which support and validate the above requested payments. Also attached hereto are "bills paid" affidavits and supporting documentation in the standard form for City construction projects.

Pursuant to the Development Agreement, after receiving this payment request, the City has inspected the Public Improvements (or completed segment) and confirmed that said work has been completed in accordance with approved plans and all applicable governmental laws, rules, and regulations.

Payments requested hereunder shall be made as directed below:

- a. X amount to Person or Account Y for Z goods or services.

b. Payment instructions

I hereby declare that the above representations and warranties are true and correct.

_____, LP.,
a Texas limited partnership

By: _____

Name: _____

Title: _____

APPROVAL OF REQUEST

The City is in receipt of the attached Certificate for Payment, acknowledges the Certificate for Payment, and finds the Certificate for Payment to be in order. After reviewing the Certificate for Payment, the City approves the Certificate for Payment and authorizes and directs payment of the amounts set forth below by Trustee from the Project Fund to the Developer or other person designated by the Developer as listed and directed on such Certificate for Payment. The City's approval of the Certificate for Payment shall not have the effect of estopping or preventing the City from asserting claims under the Development Agreement, the Reimbursement Agreement, the Indenture, the Service and Assessment Plan, or any other agreement between the parties or that there is a defect in the Public Improvements.

Amount of Payment Certificate Request	Amount to be Paid by Trustee from Improvement Account	Amount to be paid by Trustee from Developer Improvement Account
\$_____	\$_____	\$_____

CITY OF TOMBALL, TEXAS

By: _____

Name: _____

Title: _____

Date: _____

EXHIBIT G

FORM OF CLOSING DISBURSEMENT REQUEST

The undersigned is an agent for _____, LP, (the “Developer”) and requests payment from:

[the Cost of Issuance Account of the Project Fund][the Improvement Account of the Project Fund] from _____, (the “Trustee”) in the amount of _____ DOLLARS (\$_____) for costs incurred in the establishment, administration, and operation of the Wood Leaf Reserve Public Improvement District (the “District”), as follows:

Closing Costs Description	Cost	PID Allocated Cost
TOTAL		

In connection to the above referenced payments, the Developer represents and warrants to the City as follows:

1. The undersigned is a duly authorized officer of the Developer, is qualified to execute this Closing Disbursement Request on behalf of the Developer, and is knowledgeable as to the matters set forth herein.
2. The payment requested for the above referenced establishment, administration, and operation of the District at the time of the delivery of the Bonds has not been the subject of any prior payment request submitted to the City.
3. The amount listed for the below itemized costs is a true and accurate representation of the Actual Costs incurred by Developer with the establishment of the District at the time of the delivery of the Bonds, and such costs are in compliance with and within the costs as set forth in the Service and Assessment Plan.
4. The Developer is in compliance with the terms and provisions of the Development Agreement, the Indenture, and the Service and Assessment Plan.
5. All conditions set forth in the Indenture for the payment hereby requested have been satisfied.
6. The Developer agrees to cooperate with the City in conducting its review of the requested payment, and agrees to provide additional information and documentation as is reasonably necessary for the City to complete said review.

Payments requested hereunder shall be made as directed below:

- c. X amount to Person or Account Y for Z goods or services.
- d. Payment instructions

I hereby declare that the above representations and warranties are true and correct.

_____, LP, a Texas limited partnership

By: _____

Name: _____

Title: _____

Date: _____

APPROVAL OF REQUEST

The City is in receipt of the attached Closing Disbursement Request, acknowledges the Closing Disbursement Request, and finds the Closing Disbursement Request to be in order. After reviewing the Closing Disbursement Request, the City approves the Closing Disbursement Request to the extent set forth below and authorizes and directs payment by Trustee in such amounts and from the accounts listed below, to the Developer or other person designated by the Developer herein.

Closing Costs	Amount to be Paid by Trustee from Cost of Issuance Account	Amount to be paid by Trustee from Improvement Account
\$_____	\$_____	\$_____

CITY OF TOMBALL, TEXAS

By:_____

Name: _____

Title: _____

Date: _____

EXHIBIT H

HOME BUYER DISCLOSURE PROGRAM

The Developer (as defined in the Service and Assessment Plan) for the Wood Leaf Reserve Public Improvement District (the “PID”) shall facilitate notice to prospective homebuyers in accordance with the following minimum requirements:

1. Record notice of the PID in the appropriate land records for the Property.
2. Require homebuilders to attach the Recorded Notice of the Authorization and Establishment of the PID and the final Assessment Roll for such Assessed Parcel (or if the Assessment Roll is not available for such Assessed Parcel, then a schedule showing the maximum 30-year payment for such Assessed Parcel) in an addendum to each residential homebuyer’s contract on brightly colored paper.
3. Collect a copy of the addendum signed by each buyer from homebuilders and provide to the City.
4. Require signage indicating that the Property for sale is located in a special assessment district and require that such signage be located in conspicuous places in all model homes.
5. Prepare and provide to homebuilders an overview of the existence and effect of the PID for those homebuilders to include in each sales packet of information that it provides to prospective homebuyers.
6. Notify homebuilders who estimate monthly ownership costs of the requirement that they must include special assessments in estimated Property taxes.
7. Notify Settlement Companies through the homebuilders or cause the homebuilders to notify settlement companies that they are required to include special taxes on HUD 1 forms and include in total estimated taxes for the purpose of setting up tax escrows.
8. Include notice of the PID in the homeowner association documents in conspicuous bold font.

The Developer shall regularly monitor the implementation of this disclosure program and shall take appropriate action to require these notices to be provided when one of them discovers that any requirement is not being complied with.

IN WITNESS WHEREOF, the undersigned has caused this Agreement and Consent of Landowner to be executed as of _____, 20__.

CITY OF TOMBALL

By:_____

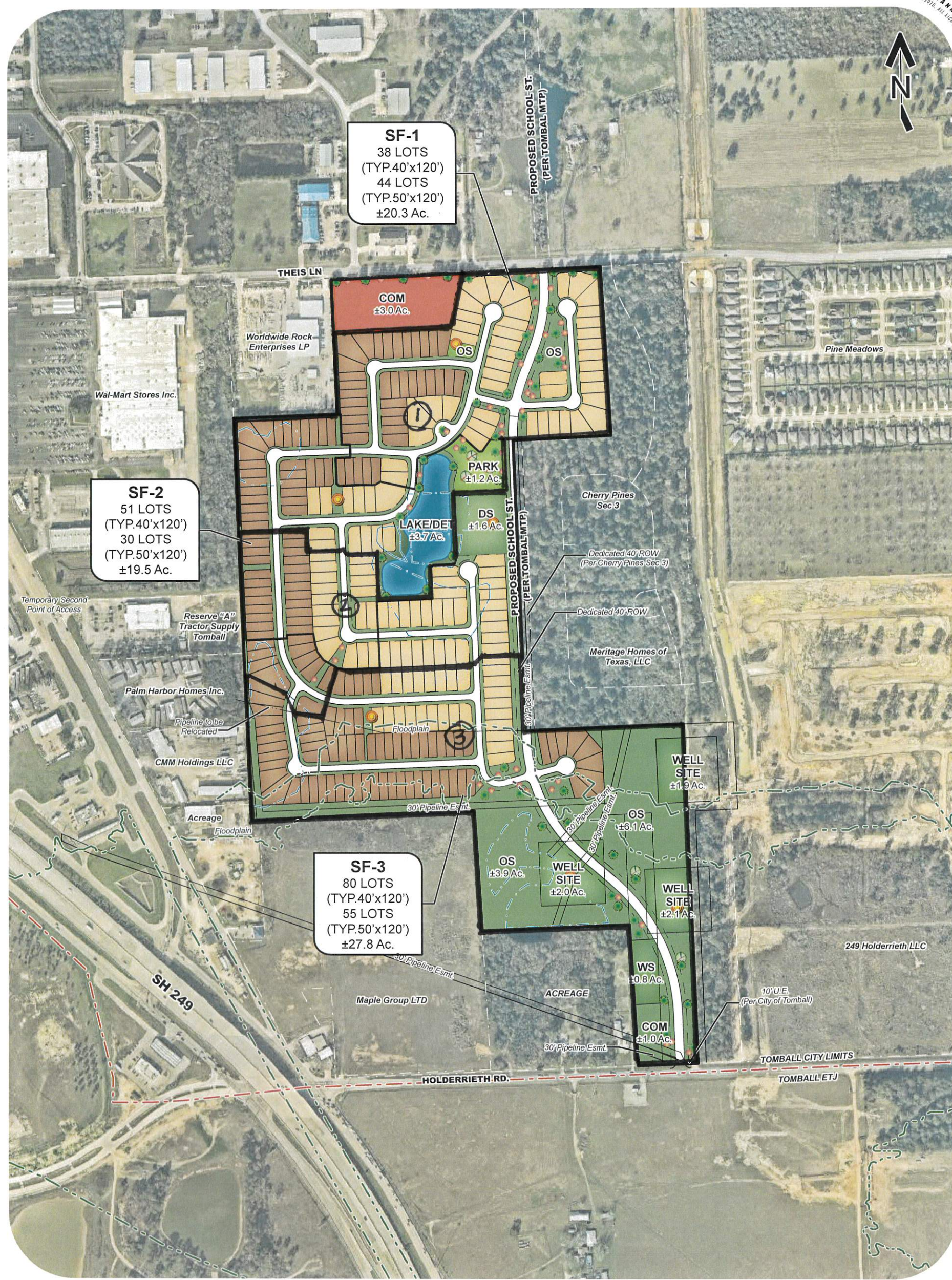
Name:_____

Title: City Manager

ATTEST:

City Secretary

EXHIBIT I
DEVELOPMENT PHASES



SF-1
38 LOTS
(TYP.40'x120')
44 LOTS
(TYP.50'x120')
±20.3 Ac.

SF-2
51 LOTS
(TYP.40'x120')
30 LOTS
(TYP.50'x120')
±19.5 Ac.

SF-3
80 LOTS
(TYP.40'x120')
55 LOTS
(TYP.50'x120')
±27.8 Ac.

LOT SUMMARY			
	40'x120'	169 LOTS	56 %
	50'x120'	129 LOTS	44 %
TOTAL		298 LOTS	

- POSSIBLE WETLANDS
- APPROXIMATE WELL LOCATION

OPTION 1

a schematic development plan for
HOLDERRIETH TRACT
±95.4 ACRES OF LAND

prepared for
CHESMAR HOMES



24275 Katy Freeway, Ste. 200
Katy, Texas 77494
Tel: 281-810-1422



MTA-62001
AUGUST 3, 2020

THIS DRAWING IS A GRAPHIC REPRESENTATION FOR PRESENTATION PURPOSES ONLY AND IS NOT FOR COMPUTATION OR CONSTRUCTION PURPOSES. SAID DRAWING IS A SCANNED IMAGE ONLY AND IS SUBJECT TO CHANGE WITHOUT NOTICE. META PLANNING + DESIGN MAY OR MAY NOT INTEGRATE ADDITIONAL INFORMATION PROVIDED BY OTHER CONSULTANTS, INCLUDING BUT NOT LIMITED TO THE TOPICS OF ENGINEERING AND DRAINAGE, FLOODPLAINS, AND/OR ENVIRONMENTAL ISSUES AS THEY RELATE TO THIS DRAWING. NO WARRANTIES, EXPRESSED OR IMPLIED, CONCERNING THE PHYSICAL DESIGN, LOCATION, AND CHARACTER OF THE FACILITIES SHOWN ON THIS MAP ARE INTENDED. ADDITIONALLY, NO WARRANTY IS MADE TO THE ACCURACY OF THE INFORMATION CONTAINED HEREIN.