



Miller County
 Assessor's Office
 Miller, Assessor

SMITH, JOSEPH DENNIS & KRISTEN DANIELLE
 Property Address: E 9TH ST
 Property Description: FRL PT NE NW
 Parcel: 00321701 RPID: 48121 CAMA Acreage: 5.93



Date Created: 10/14/2025
 Created By: anonymous

Parcel 00321701 East 9th

1 inch = 396 feet


This map should be used for reference purposes only and should not be considered a legal document. While every effort has been made to ensure the accuracy of this product, the publisher accepts no responsibility for any errors or omissions nor for any loss or damage alleged to be suffered by anyone as a result of the publication of this map and the notations on it, or as a result of the use or misuse of the information provided herein.



Real Property ▾ Personal Property ▾ Business Personal ▾ Tax Records ▾ Land Records ▾ Marriage Records ▾

← Back     

Address

← 4904 E 9th St
Texarkana, Arkansas
[View on Google Maps](#) 

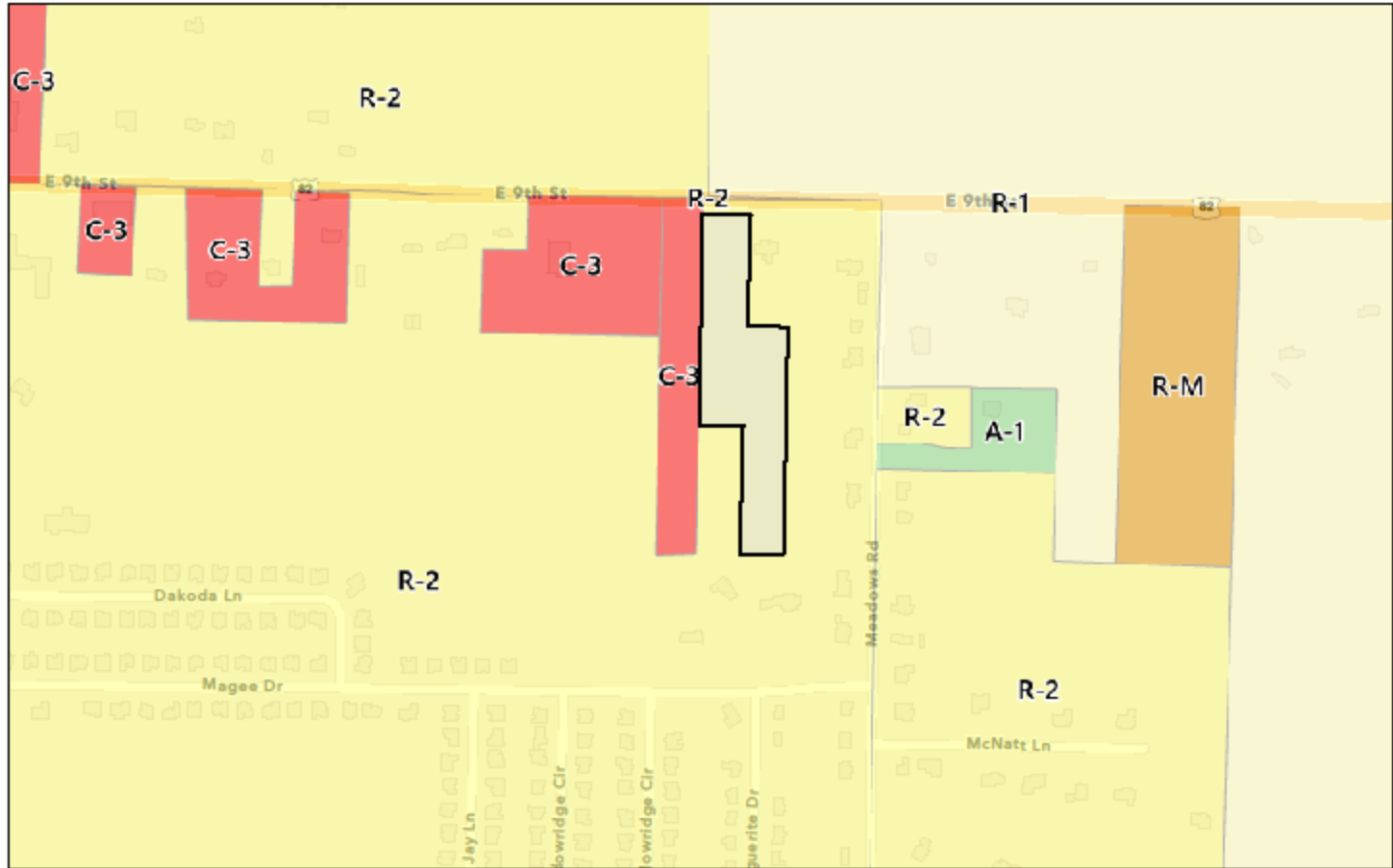


©Google





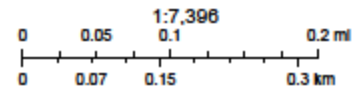
Parcel 00321701 Zoning



11/4/2025, 12:19:12 PM

City Limits Outline Texarkana AR Zoning

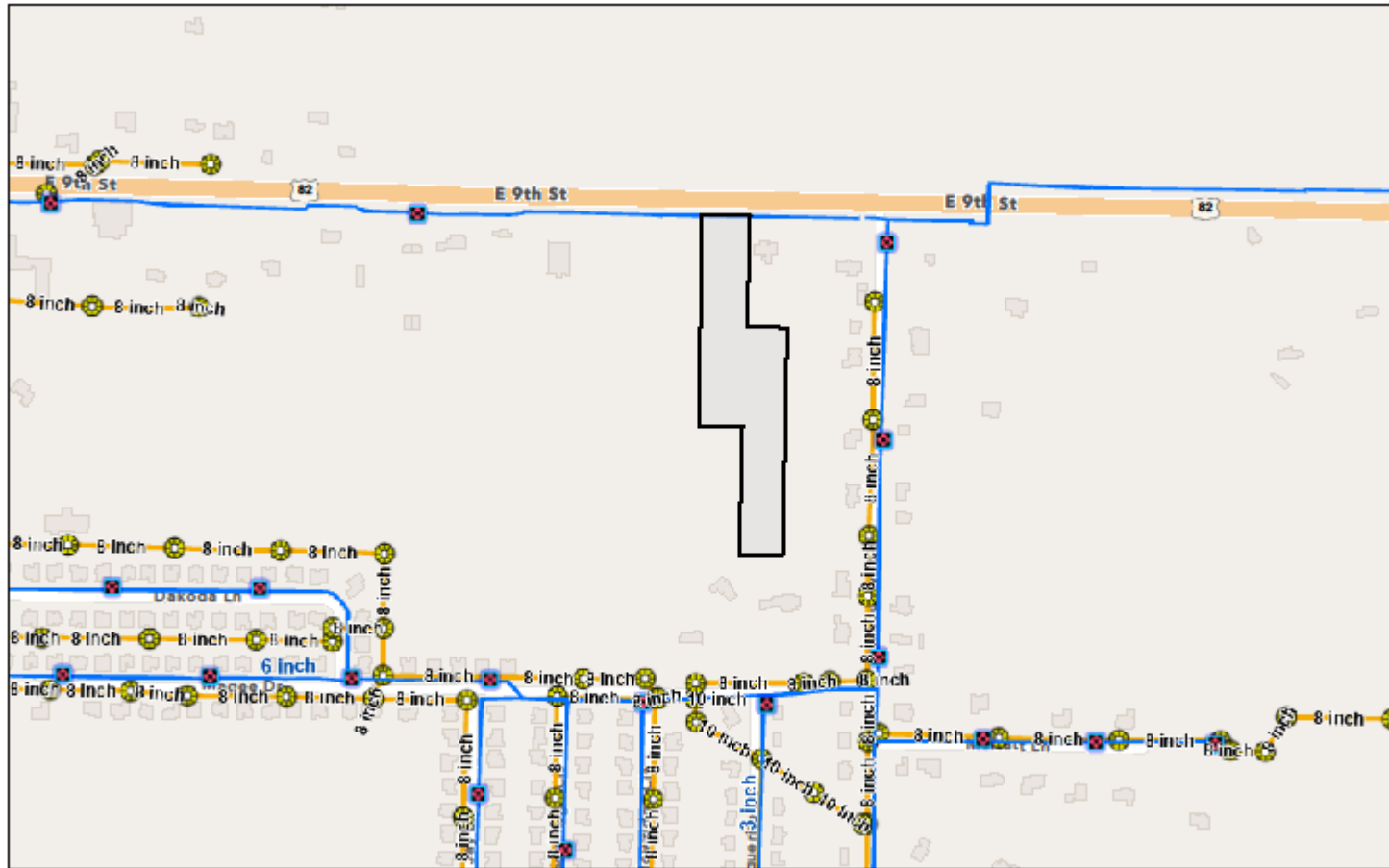
	C-3		R-2
	R-1		R-M
	A-1		



Earl Community Maps Contributors, City of Texarkana, TWU, Arkansas GIS Office, Texas Parks & Wildlife, © OpenStreetMap, Microsoft, Earl, TomTom,

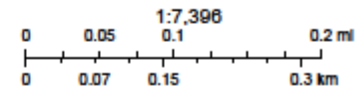


Parcel 00321701 Utilities



11/4/2025, 12:17:53 PM

- City Limits Outline
- Texarkana, AR
- Fire Hydrants
- Water Mains
- Sewer Manhole
- Sewer Gravity Mains



Earl Community Maps Contributors, City of Texarkana, TWU, Arkansas GIS Office, Texas Parks & Wildlife, © OpenStreetMap, Microsoft, Esri, TomTom,