



Miller County
 Assessor's Office
 Miller, Assessor

DUSTIN HUGHES INVESTMENT PROPERTIES LLC
 Property Address: 700 E BROAD
 Property Description: PT SW NE 1.667AC & PT NW SE .291AC &
 Parcel: 00358603 RPID: 45297 CAMA Acreage: 2.223



Date Created: 10/14/2025
 Created By: anonymous

700 E Broad

1 inch = 198 feet

This map should be used for reference purposes only and should not be considered a legal document. While every effort has been made to ensure the accuracy of this product, the publisher accepts no responsibility for any errors or omissions nor for any loss or damage alleged to be suffered by anyone as a result of the publication of this map and the notations on it, or as a result of the use or misuse of the information provided herein.

Powered By
 acldataScout

www.actDataScout.com

via DataScout OneMap®

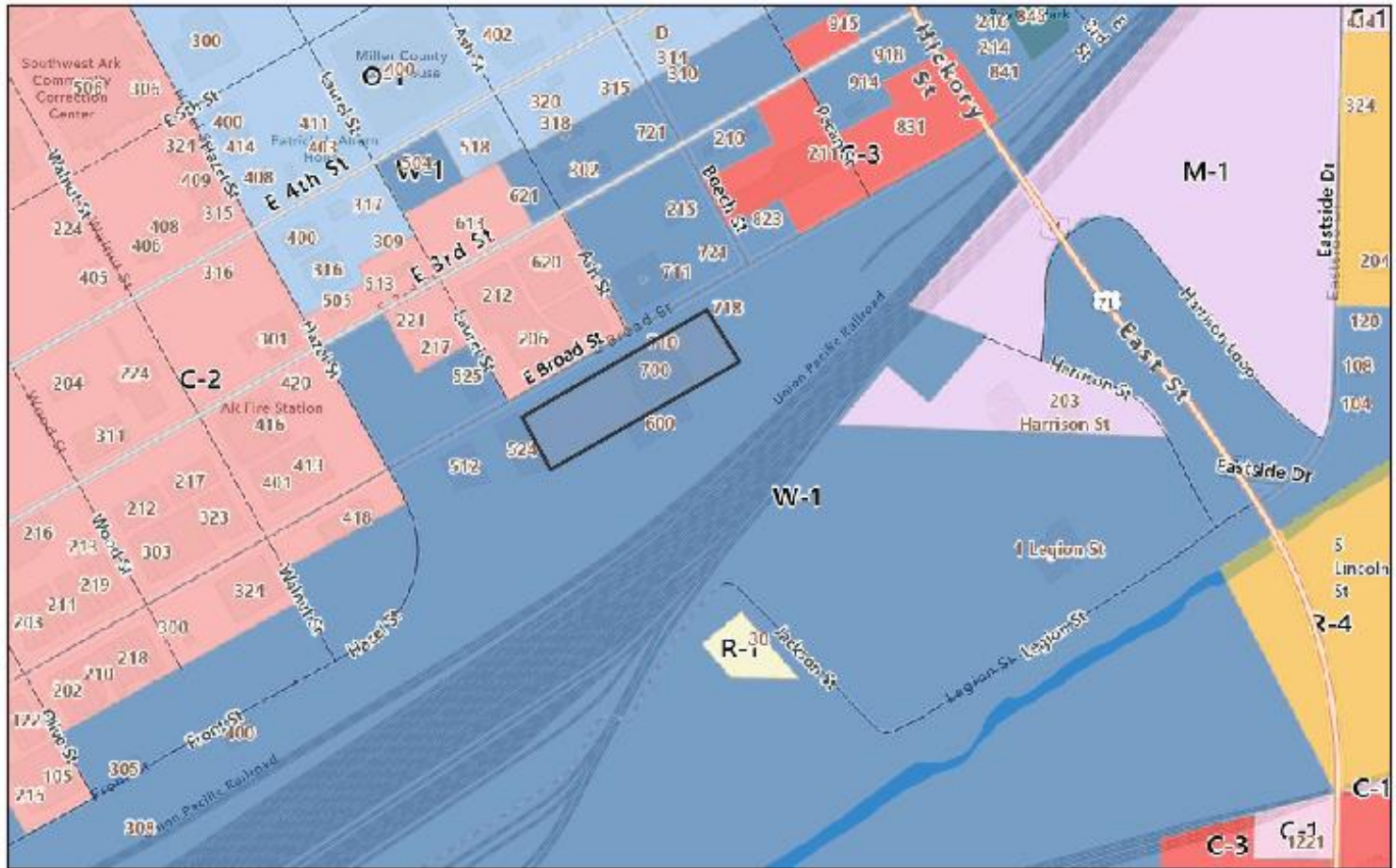
Formerly Stone Studios



Proposed Custom Cabinet and Woodworking Shop



700 Broad Zoning



8/1/2025, 9:10:24 AM

City Limits Outline

Texarkana, AR

SiteAddressPoint

Street Centerline

Highway

Minor Arterial

Collector

Local

Service

Texarkana AR Zoning

C-1

C-2

C-3

M-1

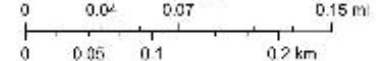
O-1

R-1

R-4

W-1

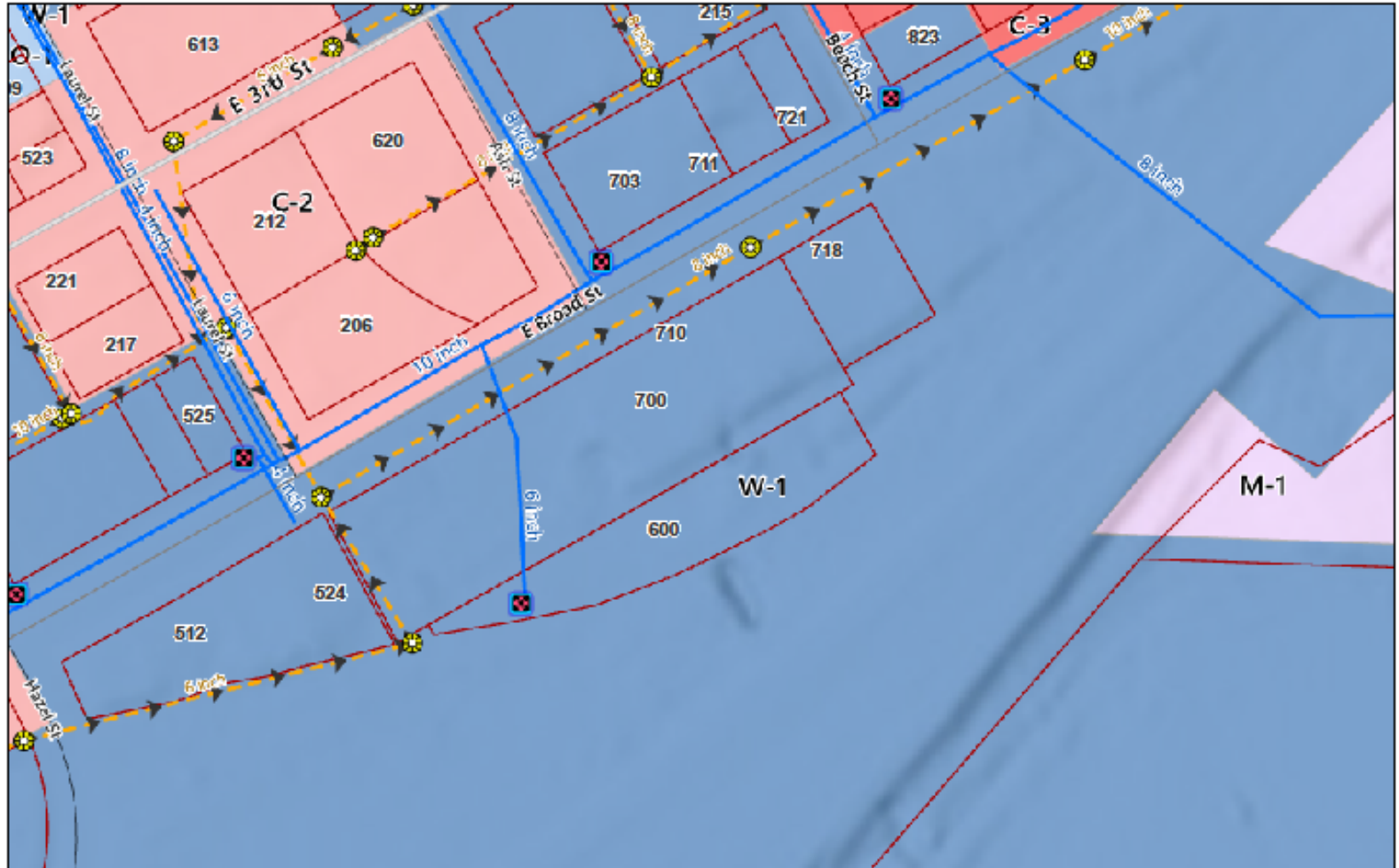
1:5,461



City of Texarkana, AR
© 2025. All rights reserved. City of Texarkana, AR
City of Texarkana, AR
City of Texarkana, AR

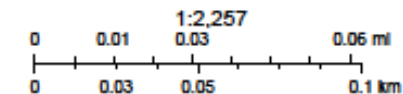


700 Broad Utilities



8/1/2025, 10:28:59 AM

Street Centerline	Water Mains	Sewer Gravity Mains 10k	MillerCoParcels	M-1
Minor Arterial	Distribution Water Mains	TWU	Texarkana AR Zoning	O-1
Collector	Fire Hydrants	Sewer Manhole	C-2	W-1
Local		TWU	C-3	



Sources: Esri, Maxar, Airbus DS, USGS, NGA, NASA, CGIAR, N Robinson, NCEAS, NLS, OS, NMA, Geodatenzweigen, Rijkswaterstaat, GSA, Geoland,

ArcGIS Web AppBuilder

Esri Community Maps Contributors, City of Texarkana, TWU, Arkansas GIS Office, Texas Parks & Wildlife, Esri, TomTom, Garmin, SafeGraph, GeoTechnologies, Inc, METINASA, USGS, EPA, NPS, US Census Bureau, USDA, USFWS |