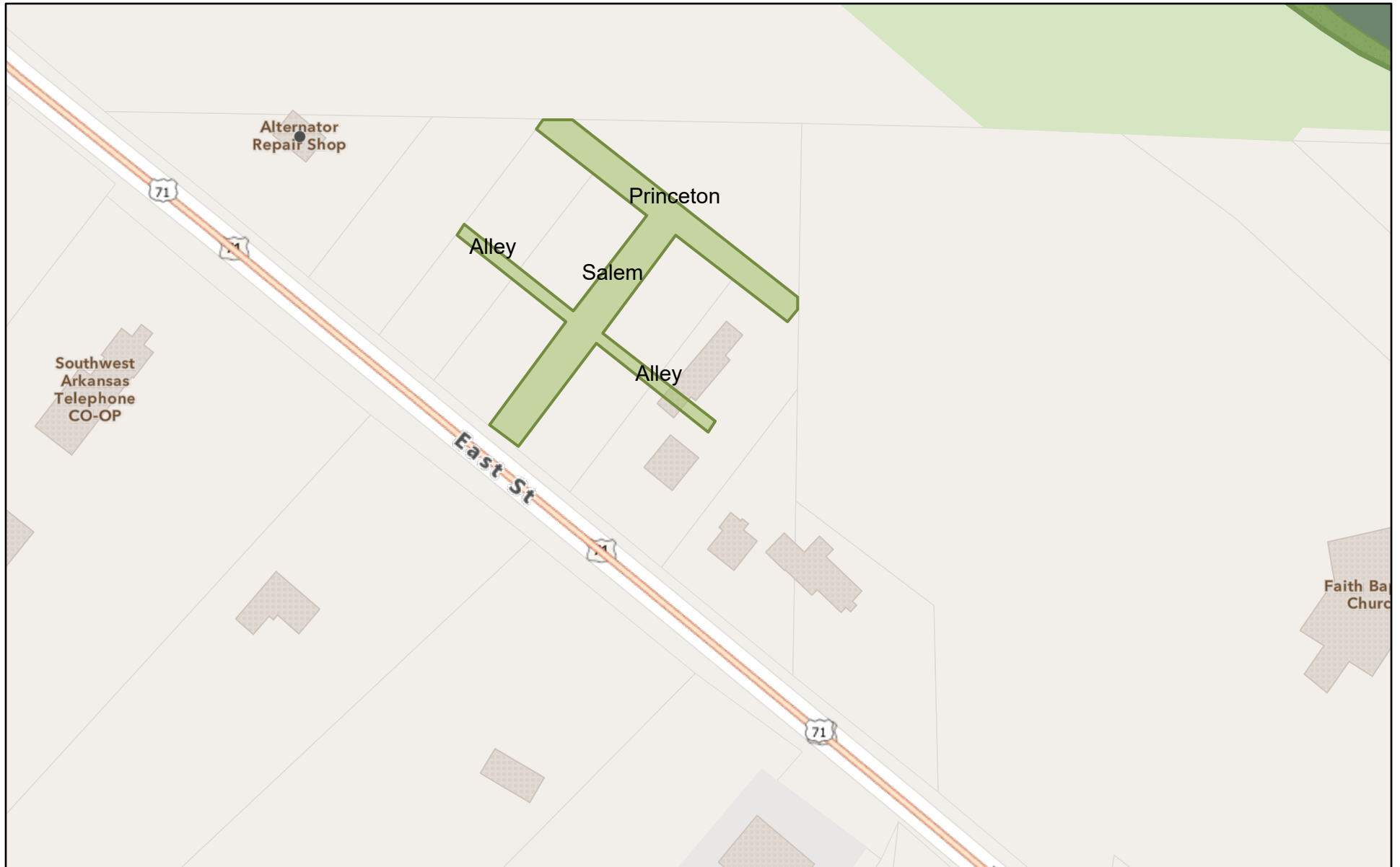








# East Street ROW Abandonment



5/21/2024, 4:01:19 PM

-  Override 1
-  City Limits Outline
-  Street Centerline
-  Texarkana, AR
-  Highway



Esri Community Maps Contributors, City of Texarkana, TWU, Arkansas GIS Office, Texas Parks & Wildlife, © OpenStreetMap, Microsoft, Esri, TomTom,

ArcGIS Web AppBuilder