















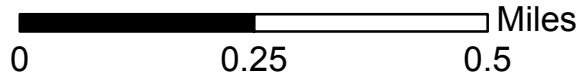
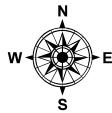


**City of Tenino, Thurston County, WA
Official Zoning Map**

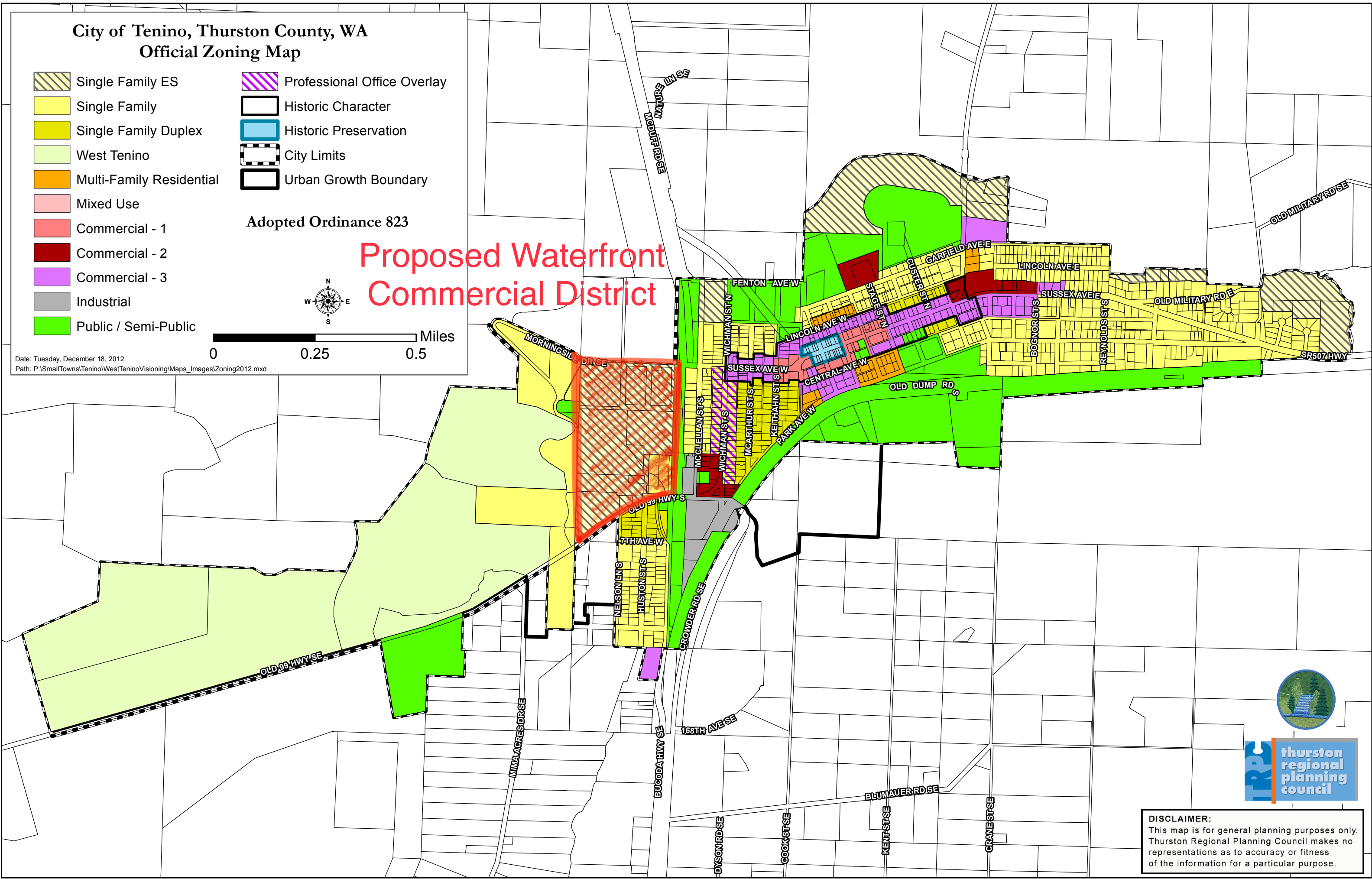
- | | |
|--|---|
|  Single Family ES |  Professional Office Overlay |
|  Single Family |  Historic Character |
|  Single Family Duplex |  Historic Preservation |
|  West Tenino |  City Limits |
|  Multi-Family Residential |  Urban Growth Boundary |
|  Mixed Use | |
|  Commercial - 1 | |
|  Commercial - 2 | |
|  Commercial - 3 | |
|  Industrial | |
|  Public / Semi-Public | |

Adopted Ordinance 823

**Proposed Waterfront
Commercial District**



Date: Tuesday, December 18, 2012
Path: P:\Small Towns\Tenino\WestTenino\Visioning\Maps_Images\Zoning2012.mxd



**thurston
regional
planning
council**

DISCLAIMER:
This map is for general planning purposes only. Thurston Regional Planning Council makes no representations as to accuracy or fitness of the information for a particular purpose.