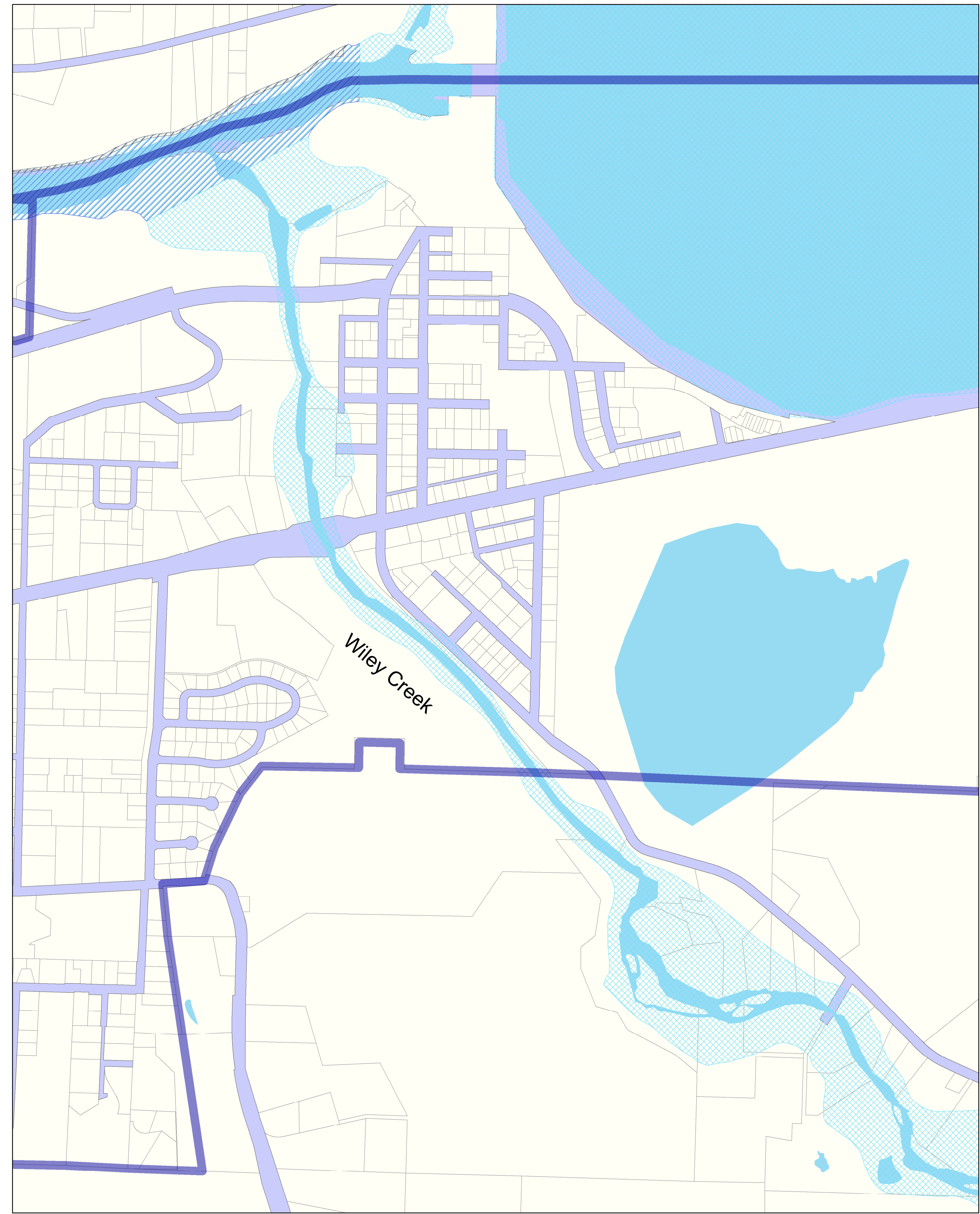


Ames Creek
&
Taylor Creek

Area affected by
Proposed Flood Hazard
Area Regulations


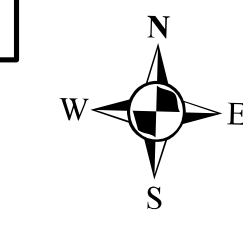
Legend

- CityLimits_2010
- FEMA-Floodway**
- 100yr & 500yr**
- 500yr
- A (100 yr undetermined)
- AE (100yr)
- AE (100yr), FLOODWAY
- Ponds & Rivers
- R.O.W.
- Sweet Home TaxLots



Wiley Creek

City of Sweet Home FEMA Flood Plain Areas



1 inch = 400 feet