

ORDINANCE

ORDINANCE CALENDAR NO.: 8017

ORDINANCE COUNCIL SERIES NO.: 26-5898

COUNCIL SPONSOR: MS. CAZAUBON/PRES. COOPER

PROVIDED BY: PLANNING & DEVELOPMENT

INTRODUCED BY: MR. CORBIN

SECONDED BY: MR. LAUGHLIN

ON THE 4TH DAY OF DECEMBER, 2025

ORDINANCE TO OFFICIALLY NAME THE PRIVATE ROAD SHOWN ON THE ATTACHED SURVEYS TO MAMRY OAKS DRIVE (WARD 3, DISTRICT 3)

WHEREAS, a petition has been submitted to the Department of Planning & Development and forwarded to the Parish 911 Communications District signed by at least 50 percent plus one of the property owners owning or fronting the identified private road has been submitted; and

WHEREAS, the St. Tammany Parish 911 Communications District has received, reviewed and approved the Road Name Request Form to name the private road to Mamry Oaks Drive. Pending Approved Name: MAMRY OAKS DRIVE, Nearest Cross-street: M.P. PLANCHE ROAD, COVINGTON, LA 70431. The existing structures will have to be readdressed and future structures will have to be addressed off the named road; the private road will be added to the 911 Database and to the 911 Dispatch Map.

THE PARISH OF ST. TAMMANY HEREBY ORDAINS: that St. Tammany Parish Government officially name the private road identified on the attached survey as MAMRY OAKS DRIVE.

REPEAL: ALL ordinances or part of ordinances herewith are hereby repealed.

SEVERABILITY: if any provision of this Ordinance shall be held to be invalid, such invalidity shall not affect other provisions herein which can be given effect without the invalid provision and to this end the provisions of this Ordinance are hereby declared to be severable.

EFFECTIVE DATE: This Ordinance shall become effective fifteen days after adoption.

MOVED FOR ADOPTION BY: MS. CAZAUBON

SECONDED BY: MR. ROLLING

WHEREUPON THIS ORDINANCE WAS SUBMITTED TO A VOTE AND RESULTED IN THE FOLLOWING:

YEAS: SMITH, ROLLING, CAZAUBON, SEIDEN, PHILLIPS, TANNER, BURKE, COUGLE, O'BRIEN, BINDER, CORBIN, STRICKLAND (12)

NAYS: (0)

ABSTAIN: (0)

ABSENT: IMPASTATO, LAUGHLIN (2)

THIS ORDINANCE WAS DECLARED DULY ADOPTED AT A REGULAR MEETING OF THE PARISH COUNCIL ON THE 8TH DAY OF JANUARY, 2026; AND BECOMES ORDINANCE COUNCIL SERIES NO. 26-5898.



CHERYL TANNER, COUNCIL CHAIR

ATTEST:



KATRINA L. BUCKLEY, COUNCIL CLERK



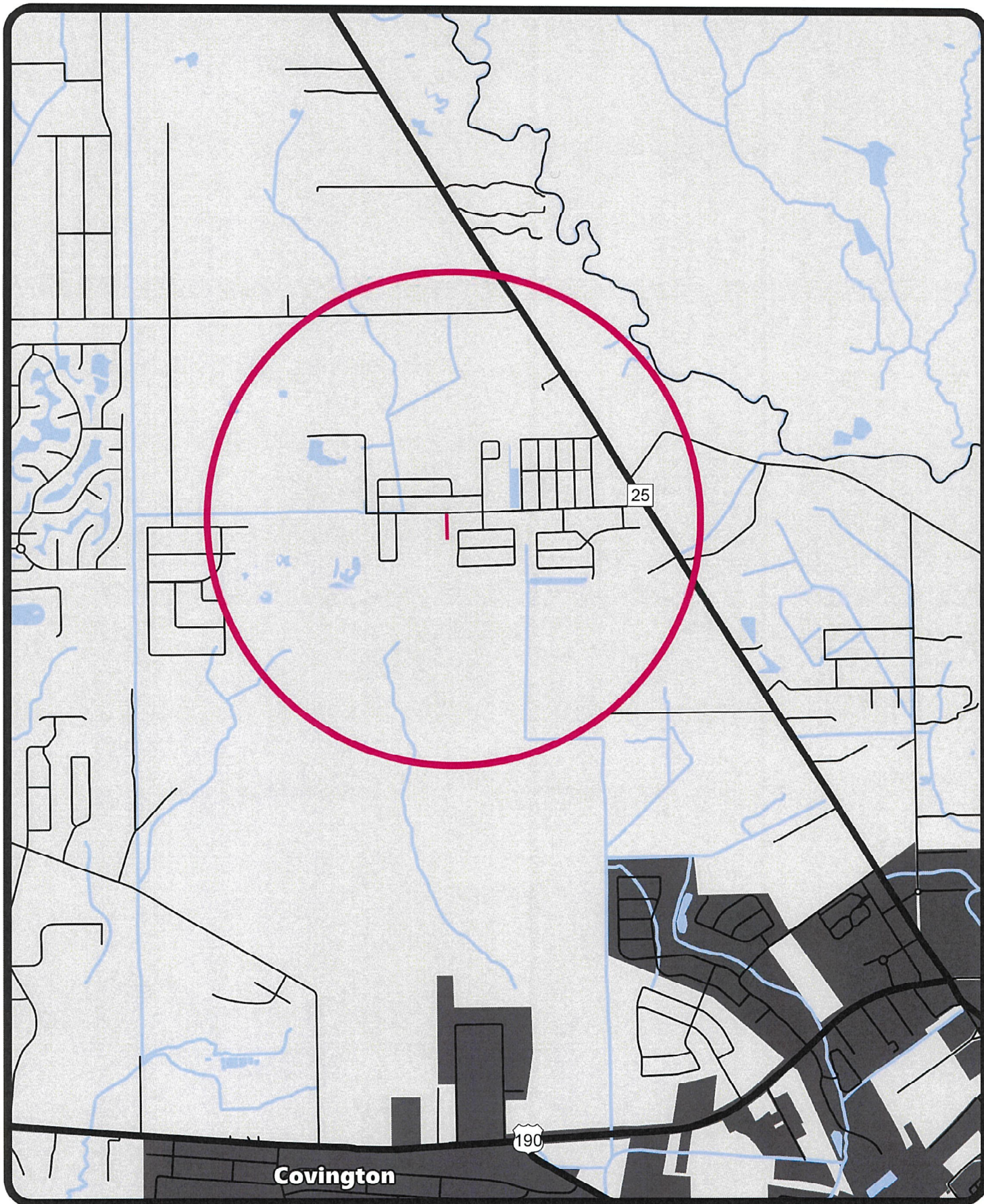
MICHAEL B. COOPER, PARISH PRESIDENT

Published Introduction: NOVEMBER 27, 2025

Published Adoption: January 28, 2026

Delivered to Parish President: January 12, 2026 at 2:25pm

Returned to Council Clerk: January 14, 2026 at 3:48pm

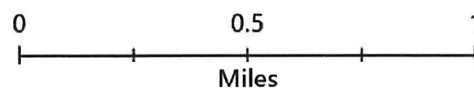


Private Road Naming MAMRY OAKS DRIVE

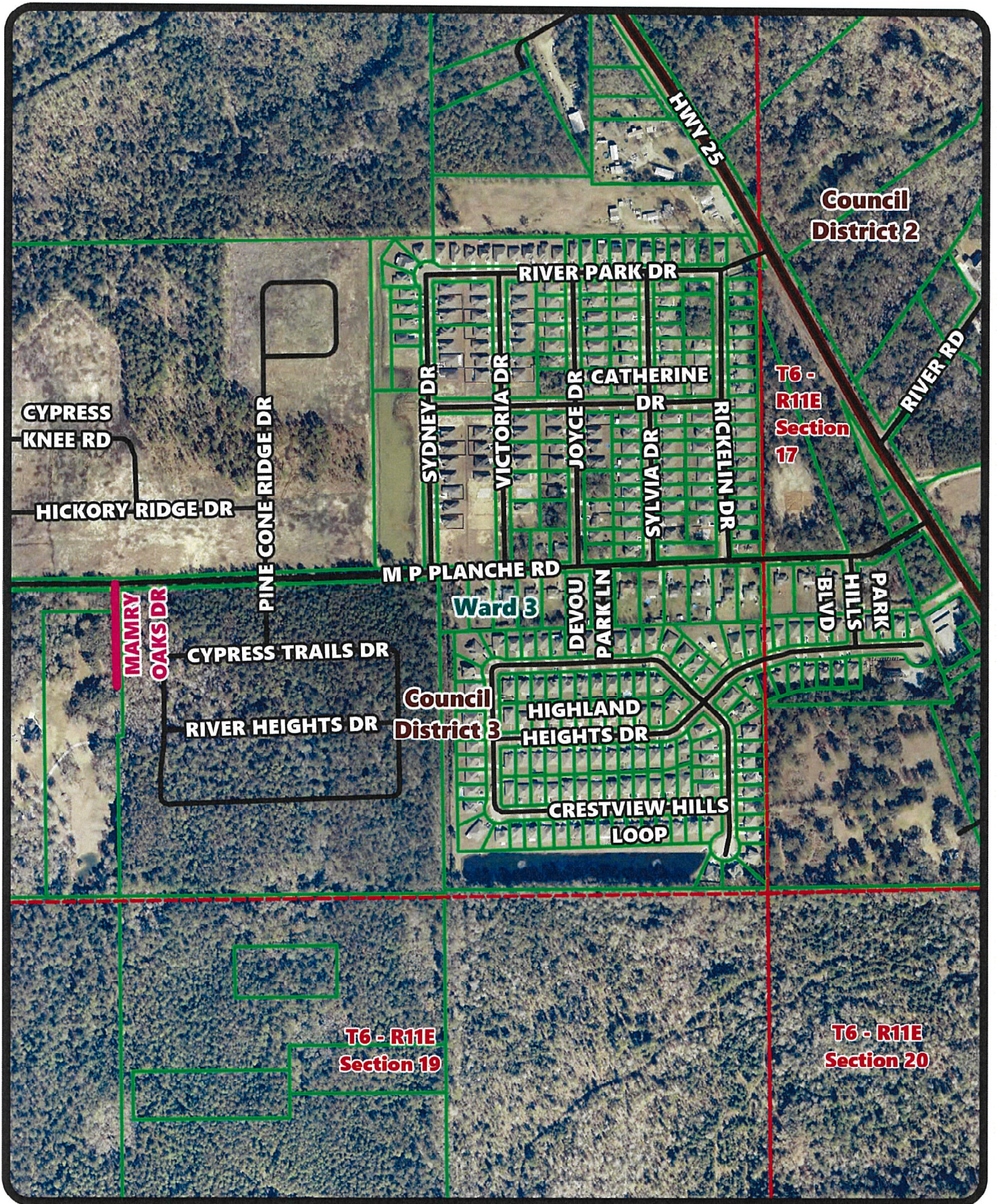
- Proposed Private Road Naming
- Roads
- City Limit
- Waterway



St. Tammany Parish Government
P.O. Box 628
Covington, LA. 70434



This map was produced by the GIS Division of the Department of Technology of St. Tammany Parish.
It is for planning purposes only. It is not a legally recorded plan, survey, official tax map or engineering schematic, and it is not intended to be used as such.
Map layers were created from different sources at different scales, and the actual or relative geographic position of any feature is only as accurate as the source information.
Copyright (c) 2025. St. Tammany Parish, LA. All rights Reserved.

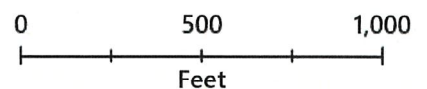


Private Road Naming MAMRY OAKS DRIVE

- █ Proposed Private Road Naming
- Roads
- Rivers
- Assessor Parcels
- City Limit
- Council Districts
- Section Township Range
- Wards



St. Tammany Parish Government
P.O. Box 628
Covington, LA. 70434



This map was produced by the GIS Division of the Department of Technology of St. Tammany Parish.
It is for planning purposes only. It is not a legally recorded plan, survey, official tax map or engineering schematic, and it is not intended to be used as such.
Map layers were created from different sources at different scales, and the actual or relative geographic position of any feature is only as accurate as the source information.
Copyright (c) 2025. St. Tammany Parish, LA. All rights Reserved.