

Proposed Recreation District 7

 Amended Areas Removed

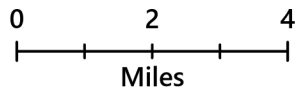
- Roads
- City Limit
- Council Districts
- Waterway

Recreation Districts

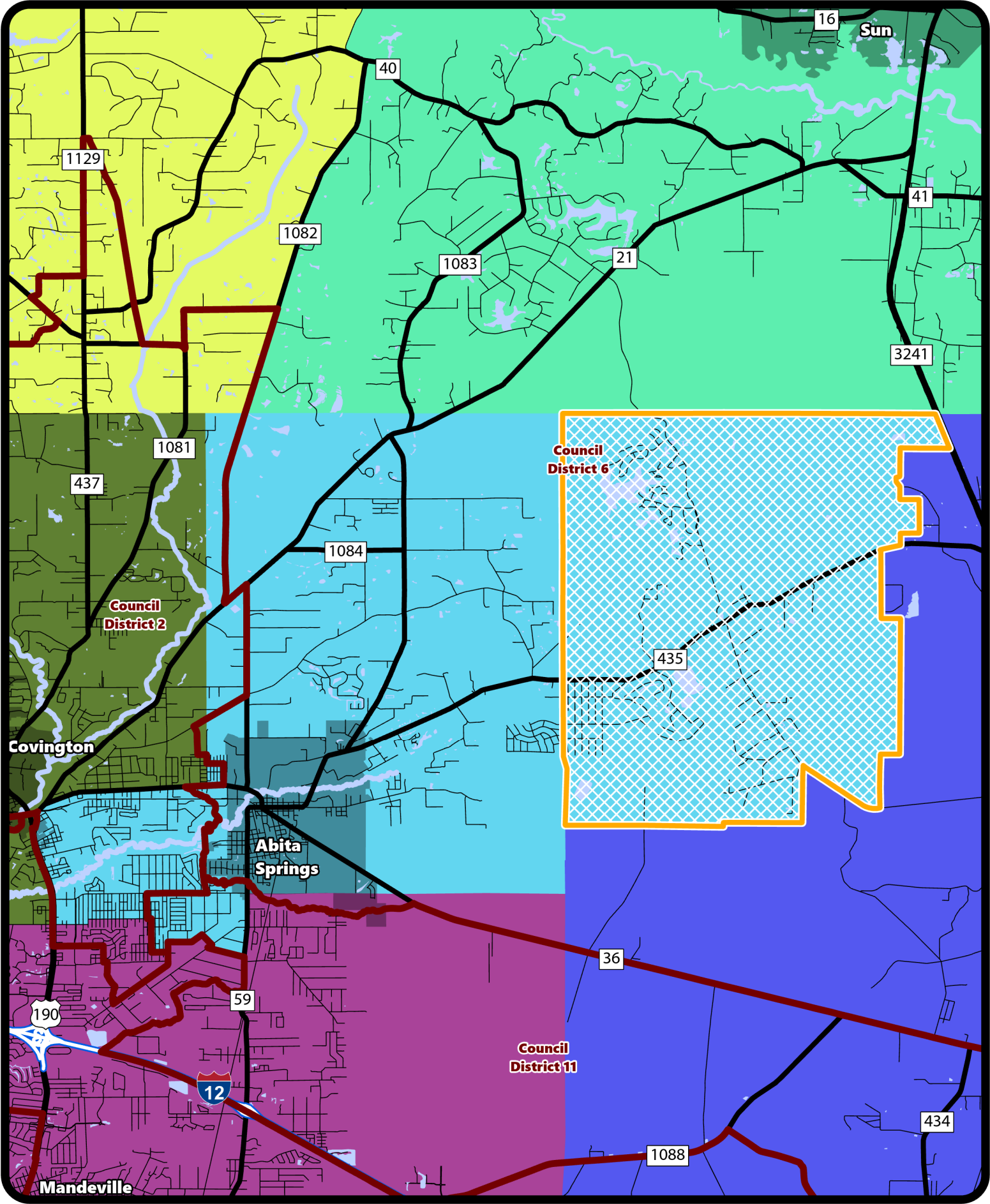
01	05	16
02	07	
04	11	



St. Tammany Parish Government
P.O. Box 628
Covington, LA. 70434



This map was produced by the GIS Division of the Department of Technology of St. Tammany Parish.
It is for planning purposes only. It is not a legally recorded plan, survey, official tax map or engineering schematic, and it is not intended to be used as such.
Map layers were created from different sources at different scales, and the actual or relative geographic position of any feature is only as accurate as the source information.
Copyright (c) 2024. St. Tammany Parish, LA. All rights Reserved.



Proposed Recreation District 11

 Amended Areas Added


- Roads
- City Limit
- Council Districts
- Waterway

Recreation Districts

- 01
- 02
- 06
- 07
- 10
- 11



St. Tammany Parish Government
P.O. Box 628
Covington, LA. 70434



This map was produced by the GIS Division of the Department of Technology of St. Tammany Parish.
It is for planning purposes only. It is not a legally recorded plan, survey, official tax map or engineering schematic, and it is not intended to be used as such.
Map layers were created from different sources at different scales, and the actual or relative geographic position of any feature is only as accurate as the source information.
Copyright (c) 2024. St. Tammany Parish, LA. All rights Reserved.