

ST. TAMMANY PARISH COUNCIL

ORDINANCE

ORDINANCE CALENDAR NO: 6994 ORDINANCE COUNCIL SERIES NO: _____
COUNCIL SPONSOR: BINDER/COOPER PROVIDED BY: PUBLIC WORKS
INTRODUCED BY: MR. DAVIS SECONDED BY: MR. AIREY
ON THE 2 DAY OF JUNE , 2022

AN ORDINANCE ACCEPTING FINALIZED SUBDIVISIONS INTO
THE ROAD AND DRAINAGE INVENTORIES, SPECIFICALLY
OAKLAWN TRACE SUBDIVISION PH. 1 (WARD7, DISTRICT 11)

WHEREAS, Developer/Owner(s) have dedicated the right of ways to the public as indicated on the finalized subdivision plat recorded in the Clerk of Court’s office.

THE PARISH OF ST. TAMMANY HEREBY ORDAINS: that all the area within the right-of-way, the road base, drainage ditches, culverts, laterals, canals and appurtenances belonging to or otherwise appertaining to the below indicated developments and authorized in the Resolution/Ordinance stated shall be incorporated in the Parish Maintenance System.

BE IT FURTHER ORDAINED: that all parish regulations, policies, procedures, and operating methods pertain to the Parish Selective Maintenance System shall apply to the aforementioned developments:

Streets to be accepted into the maintenance system are named:

Sunset Oak Blvd. (R07I021) for a distance of 2,678 ft.

Rowley Dr. (R07I022) for a distance of 804 ft.

Brownstone Dr. (R07I023) for a distance of 430 ft.

Oaklawn Trace Pond #1 (P07IW01021)

Oaklawn Trace Pond #2 (P07IW02021)

Sunset Oak Blvd. lateral #1 (D07IW01021) runs east off of Sunset Oak Blvd. for approximately 20ft.

Sunset Oak Blvd. lateral #2 (D07IW02021) runs south off of Sunset Oak Blvd. for approximately 20 ft.

Rowley Dr, lateral (D07IW01022) runs west off of Rowley Dr. for approximately 144 ft.

REPEAL: All ordinances or parts of Ordinances in conflict herewith are hereby repealed.

SEVERABILITY: If any provision of this Ordinance shall be held to be invalid, such invalidity shall not affect other provisions herein which can be given effect without the invalid provision and to this end the provisions of this Ordinance are hereby declared to be severable.

EFFECTIVE DATE: This Ordinance shall become effective fifteen (15) days after adoption.

MOVED FOR ADOPTION BY: _____ SECONDED BY: _____

WHEREUPON THIS ORDINANCE WAS SUBMITTED TO A VOTE AND RESULTED IN THE FOLLOWING:

YEAS: _____

NAYS: _____

ABSTAIN: _____

ABSENT: _____

THIS ORDINANCE WAS DECLARED DULY ADOPTED AT A REGULAR MEETING OF THE PARISH COUNCIL ON THE 7 DAY OF JULY , 2022 ; AND BECOMES ORDINANCE COUNCIL SERIES NO _____.

JERRY BINDER, COUNCIL CHAIRMAN

ATTEST:

KATRINA L. BUCKLEY, COUNCIL CLERK

MICHAEL B. COOPER, PARISH PRESIDENT

Published Introduction: MAY 25 , 2022

Published Adoption: _____, 2022

Delivered to Parish President: _____, 2022 at _____

Returned to Council Clerk: _____, 2022 at _____

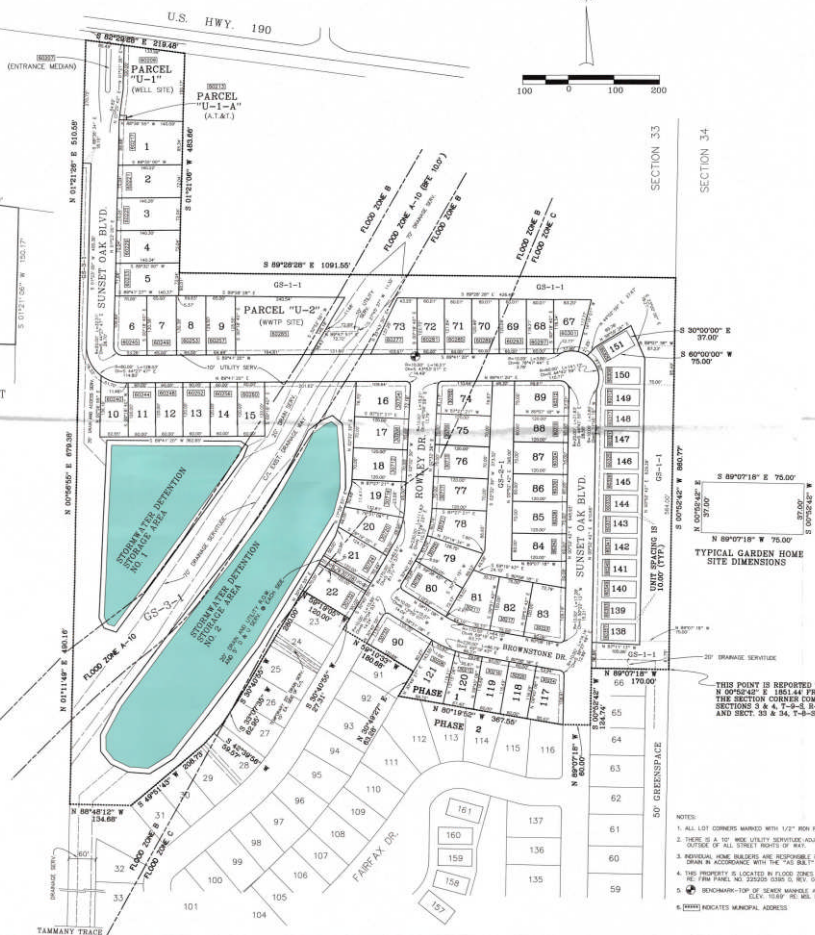

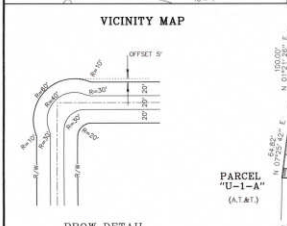
ADMINISTRATIVE COMMENT

Reference No. _____

Administrative Department: Public Works

PURPOSE: To accept finalized subdivision into the road inventory.
Developer/Owners(s) have dedicated the rights of way to the public as indicated on the finalized subdivision plats recorded in the Clerk of Court's Office.

RECOMMENDATION: The Public Works Department recommends adoption.

[illegible]