

ORDINANCE NO. 2024-O-_____

AN ORDINANCE ABANDONING A PORTION OF CAIN STREET, FROM WEST JONES STREET TO WEST VANDERBILT STREET IN THE CITY OF STEPHENVILLE, TEXAS, ALONG WITH A MAP SHOWING THE LOCATION OF THE STREET TO BE ABANDONED

WHEREAS, on November 7, 2023, the Stephenville City Council initiated the abandonment and sale of the portion of Cain Street, from West Jones Street to West Vanderbilt Street, in the City of Stephenville; through Resolution 2023-R-19 and

WHEREAS, on December 20, 2023, in accordance with Section 154.20.2.K(3)(b) of the Code of Ordinances, the Stephenville Planning and Zoning Commission recommended to approve abandonment of same; and

WHEREAS, on January 2, 2024, the City Council of the City of Stephenville voted unanimously to abandon above-described portion of Cain Street.

NOW, THEREFORE, BE IT ORDAINED BY THE CITY COUNCIL OF THE CITY OF STEPHENVILLE, TEXAS:

That the portion of Cain Street, as described above and depicted in Exhibit "A", which is attached to this order and made a part hereof, is hereby abandoned as a public street.

PASSED AND APPROVED this the 2nd day of January 2024.

Doug Svien, Mayor

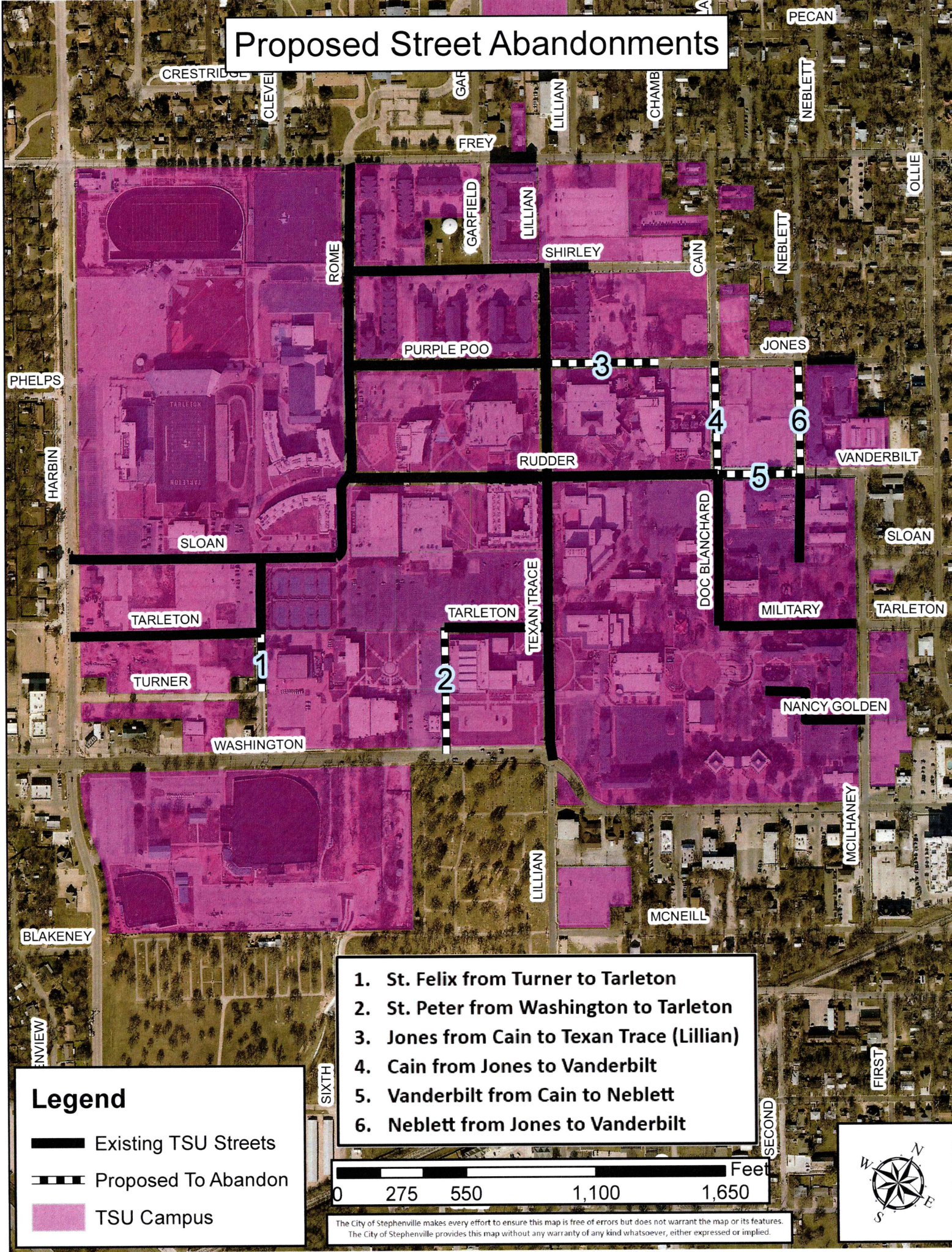
ATTEST:

Sarah Lockenour, City Secretary

Reviewed by Jason King,
City Manager




Approved as to form and legality by
Randy Thomas, City Attorney


Proposed Street Abandonments



1. St. Felix from Turner to Tarleton
2. St. Peter from Washington to Tarleton
3. Jones from Cain to Texan Trace (Lillian)
4. Cain from Jones to Vanderbilt
5. Vanderbilt from Cain to Neblett
6. Neblett from Jones to Vanderbilt

Legend

-  Existing TSU Streets
-  Proposed To Abandon
-  TSU Campus



The City of Stephenville makes every effort to ensure this map is free of errors but does not warrant the map or its features. The City of Stephenville provides this map without any warranty of any kind whatsoever, either expressed or implied.

