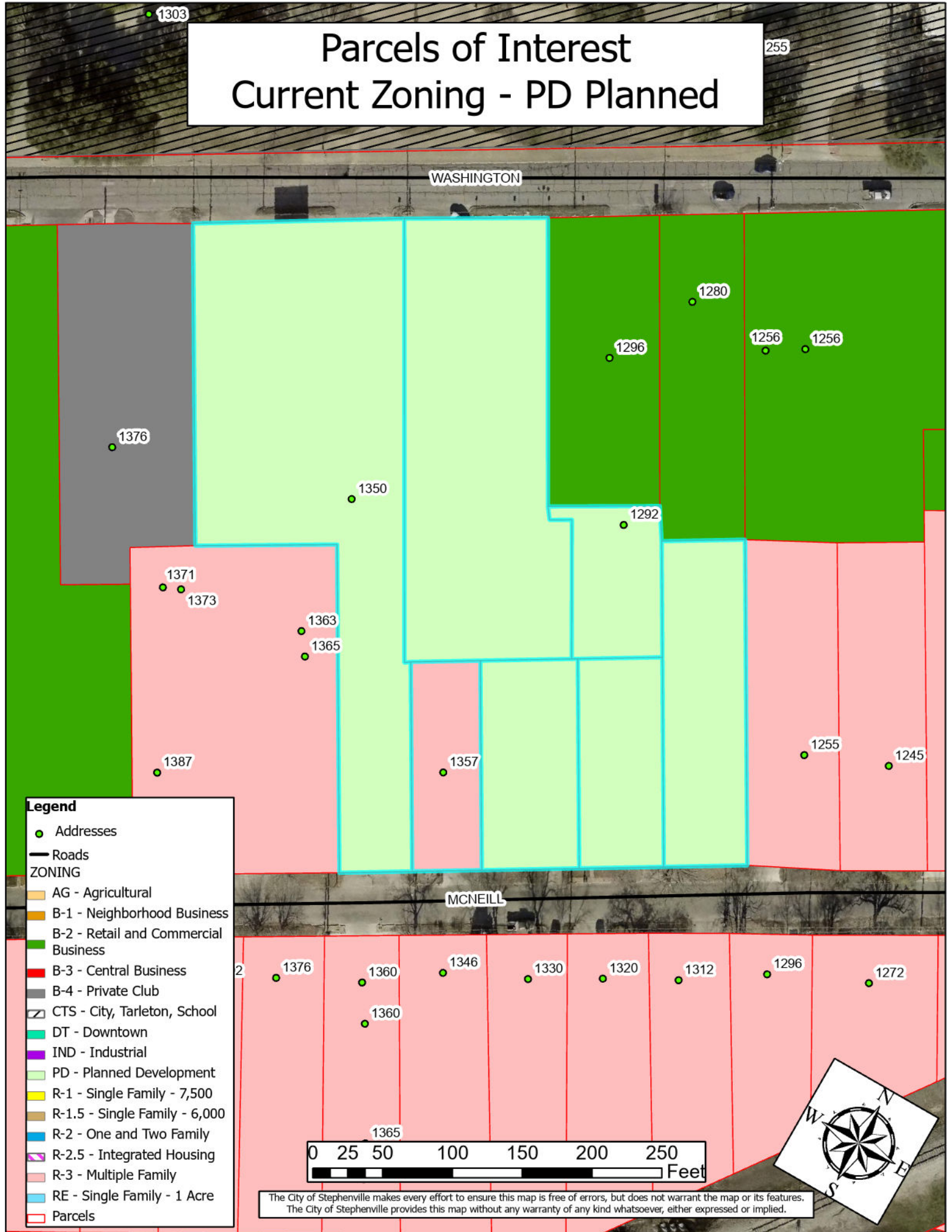


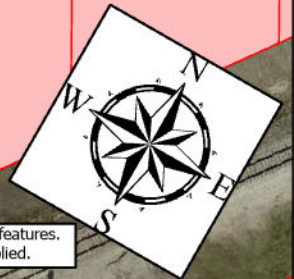
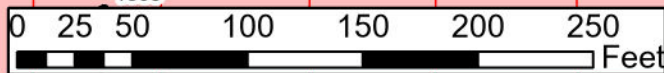
Parcels of Interest

Current Zoning - PD Planned



Legend

- Addresses
- Roads
- ZONING**
- AG - Agricultural
- B-1 - Neighborhood Business
- B-2 - Retail and Commercial Business
- B-3 - Central Business
- B-4 - Private Club
- CTS - City, Tarleton, School
- DT - Downtown
- IND - Industrial
- PD - Planned Development
- R-1 - Single Family - 7,500
- R-1.5 - Single Family - 6,000
- R-2 - One and Two Family
- R-2.5 - Integrated Housing
- R-3 - Multiple Family
- RE - Single Family - 1 Acre
- Parcels



The City of Stephenville makes every effort to ensure this map is free of errors, but does not warrant the map or its features. The City of Stephenville provides this map without any warranty of any kind whatsoever, either expressed or implied.