

STAFF REPORT



SUBJECT: Case No.: RZ2021-009

Applicant Tobiah O’Neal, representing Ontade LLC, is requesting a rezone of property located at 1083 Frey, Parcel R32260, of KIGHT SECOND ADDITION, BLOCK 5, LOT 1, of the City of Stephenville, Erath County, Texas, from (R-1) Single Family Residential to (R-3) Multifamily.

DEPARTMENT: Development Services

STAFF CONTACT: Steve Killen

RECOMMENDATION:

The Planning and Zoning Commission convened on June 16, 2021, and by a vote of 6/1, recommended the City Council deny the rezoning request.

BACKGROUND:

The applicant is requesting a rezone to multifamily, R-3, to allow for the highest and best land use per the applicant.

CURRENT ZONING:

R-1 – Single Family

FUTURE LAND USE:

Single Family

WATER:

The property is currently served by water mains in Pecan, Ollie, Frey and Kight streets.

SEWER:

The property is currently served by sanitary sewer mains in Pecan, Ollie, Frey and Kight streets.

STREET:

The property is served by Pecan, Ollie, Frey and Kight Streets.

ZONING AND LAND USE:

Location	Zoning	Future Land Use
Subject Site	R-1 – Single Family	Single Family
North	R-3, Multifamily	Single Family
South	R-1, Single Family	Multifamily
East	R-1 – Single Family	Single Family

DESCRIPTION OF REQUESTED ZONING**Sec. 154.05.6. Multiple family residential district (R-3).**

5.6.A Description. This residential district provides for medium to high-density city neighborhood development. The primary land use allows for single-family dwellings, two-to-four family dwelling units, and multiple family housing buildings and complexes. All R-3 zoning will be appropriate to a city-style neighborhood. Recreational, religious and educational uses are also permitted so as to contribute to the natural elements of a convenient, balanced and attractive neighborhood. Development within this district is intended to be protected from the encroachment of land activities that do not contribute to the esthetic and functional well being of the intended district environment.

5.6.B Permitted Uses.

- (1) Single-family detached dwelling, limited to occupancy by a family having no more than three individuals who are unrelated by blood, legal adoption, marriage or conservatorship. The owner and any agent of the owner shall be legally responsible for directly or indirectly allowing, permitting, causing, or failing to prohibit residential use of a dwelling in this district by more than three unrelated individuals;
- (2) Two-to-four family dwellings, with each family limited as in division (1) above;
- (3) Townhouse dwellings, with each family limited as in division (1) above;
- (4) Condominium dwellings, with each family limited as in division (1) above;
- (5) Multiple family dwellings, with each family limited as in division (1) above;
- (6) Assisted living center;
- (7) Convalescent, nursing or long term-care facility;
- (8) Retirement housing complex;
- (9) Accessory buildings;
- (10) Churches, temples, mosques and related facilities;
- (11) Community home;
- (12) Park or playground;
- (13) SISD school—public;
- (14) Bed and breakfast/boarding house;
- (15) Group day care home;
- (16) Registered family home;
- (17) Day care center; and
- (18) Fraternity or sorority house.

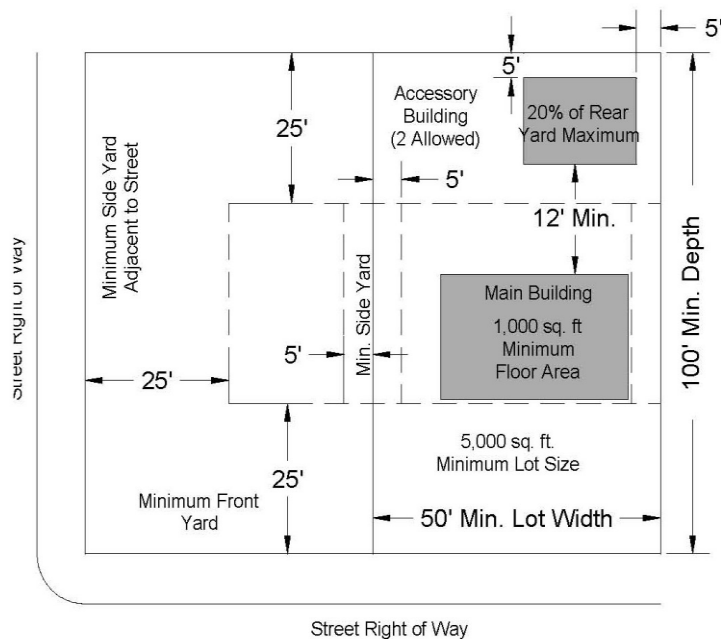
5.6.C Conditional Uses.

- (1) Home occupation;
- (2) Common facilities as the principal use of one or more platted lots in a subdivision;
- (3) Adult and/or children's day care centers;
- (4) Foster group home; and
- (5) Residence hall.

5.6.D Height, Area, Yard and Lot Coverage Requirements.

(A) *Single family dwelling.*

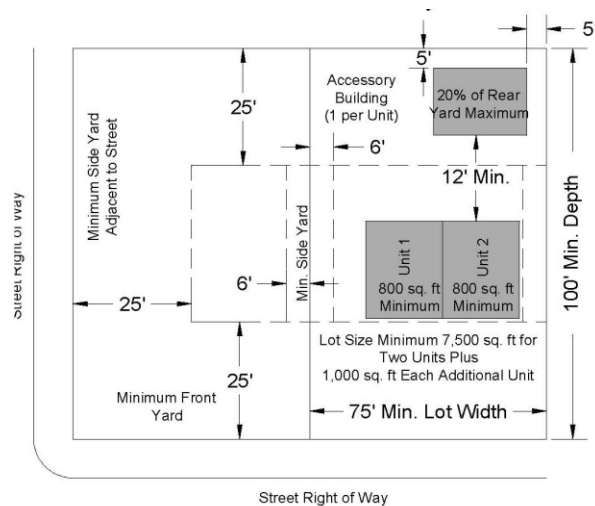
- (1) Minimum lot area: 5,000 ft².
- (2) Minimum lot width and lot frontage: 50 feet.
- (3) Minimum lot depth: 100 feet.
- (4) Minimum depth of front setback: 25 feet.
- (5) Minimum depth of rear setback: 25 feet.
- (6) Minimum width of side setback:
 - (a) Internal lot: five feet.
 - (b) Corner lot: 25 feet from intersecting side street.
- (7) Building size:
 - (a) Maximum coverage as a percentage of lot area: 40%.
 - (b) Single family dwelling: 1,000 ft².
- (8) Accessory buildings:
 - (a) Maximum accessory buildings coverage of rear yard: 20%.
 - (b) Maximum number of accessory buildings: one.
 - (c) Minimum depth of side setback: five feet.
 - (d) Minimum depth of rear setback: five feet.
 - (e) Minimum depth from the edge of the main building: 12 feet.
- (9) Maximum height of structures: 35 feet.
- (10) Public, semi-public or public service buildings, hospitals, institutions or schools may not exceed a height of 60 feet. Churches, temples and mosques may not exceed 75 feet, if the building is set back from each yard line at least one foot for each two feet additional height above the height limit in this district.



5.6.E Parking Regulations. A Single-Family, R-3 District lot shall provide a minimum of two vehicle parking spaces per dwelling unit, with a driveway connecting the parking spaces with a street or alley, and meet all the pertinent requirements contained in this ordinance, Section 11, Parking Regulations of this ordinance.

(B) *Two-to-four family.*

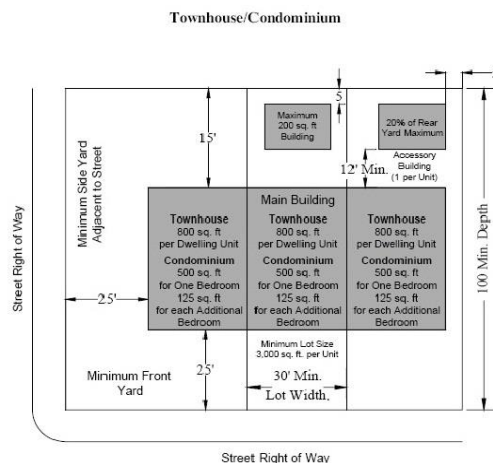
- (1) Minimum lot area: 7,500 ft² for two dwelling units, plus 1,000 ft² for each additional dwelling unit.
- (2) Minimum lot width and lot frontage: 75 feet.
- (3) Minimum lot depth: 100 feet.
- (4) Minimum depth of front setback: 25 feet.
- (5) Minimum depth of rear setback: 25 feet.
- (6) Minimum width of side setback:
 - (a) Internal lot: six feet.
 - (b) Corner lot: 25 feet from intersecting side street.
- (7) Building size:
 - (a) Maximum coverage as a percentage of lot area: 40%.
 - (b) Minimum area of each dwelling unit: 800 ft².
- (8) Accessory buildings:
 - (a) Maximum accessory building coverage of rear yard: 20%.
 - (b) Maximum area of each accessory building: 200 ft².
 - (c) Maximum number of accessory buildings: one per unit.
 - (d) Minimum depth of side setback: five feet.
 - (e) Minimum depth of rear setback: five feet.
 - (f) Minimum depth from the edge of the main building: 12 feet.
- (9) Maximum height of structures: 35 feet.
- (10) Public, semi-public or public service buildings, hospitals, institutions or schools may not exceed a height of 60 feet. Churches, temples and mosques may not exceed 75 feet, if the building is set back from each yard line at least one foot for each two feet additional height above the height limit in this district.



A Two to Four-Family, R-3 District lot shall provide a minimum of two vehicle parking spaces per dwelling unit, with a driveway connecting the parking spaces with a street or alley, and meet all the pertinent requirements contained in this ordinance, Section 11, Parking Regulations of this ordinance.

(C) *Townhouse/Condominium.*

- (1) Minimum lot area: 3,000 ft² per unit.
- (2) Minimum average lot width and lot frontage: 30 feet.
- (3) Minimum lot depth: 100 feet.
- (4) Minimum depth of front setback: 25 feet.
- (5) Minimum depth of rear setback: 15 feet.
- (6) Minimum width of side setback:
 - (a) Internal lot: five feet.
 - (b) Corner lot: 25 feet from intersecting side street.
- (7) Building size:
 - (a) Maximum building coverage as a percentage of lot area: 40%
 - (b) Minimum area of each Townhouse dwelling unit: 800 ft².
 - (c) Minimum area of each Condominium of each dwelling unit: 500 ft² for one bedroom or less, plus 125 ft² of floor area for each additional bedroom.
- (8) Accessory buildings:
 - (a) Maximum accessory building coverage of rear yard: 20%.
 - (b) Maximum area of each accessory building: 200 ft².
 - (c) Maximum number of accessory buildings: one per unit.
 - (d) Minimum depth of side setback: five feet.
 - (e) Minimum depth of rear setback: five feet.
 - (f) Minimum depth from the edge of the main building: 12 feet.
- (9) Maximum height of structures: 35 feet.
- (10) Public, semi-public or public service buildings, hospitals, institutions or schools may not exceed a height of 60 feet. Churches, temples and mosques may not exceed 75 feet, if the building is set back from each yard line at least one foot for each two feet additional height above the height limit in this district.



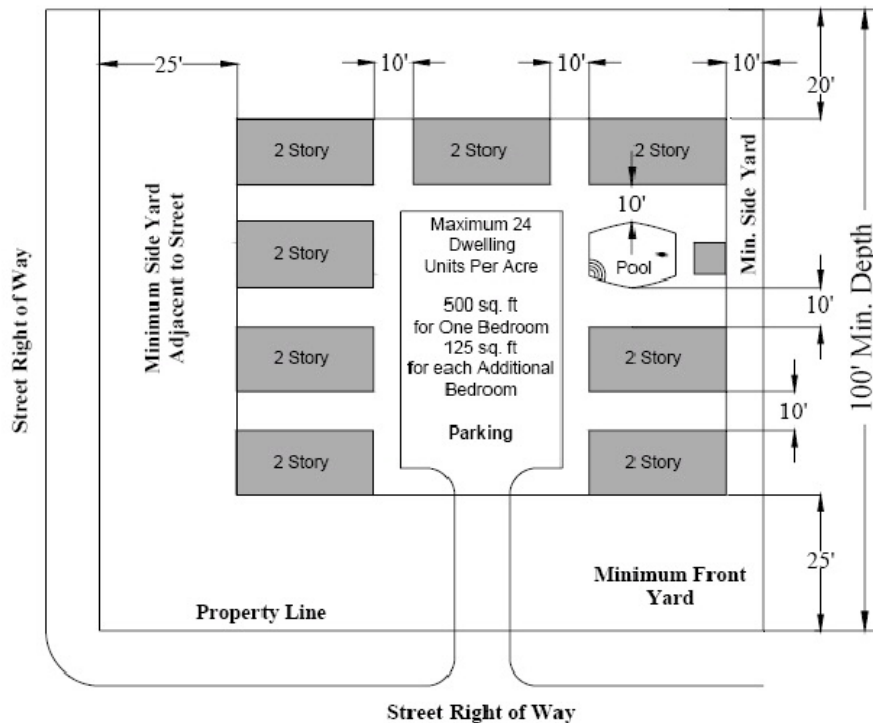
A Townhouse/Condominium, R-3 District lot shall provide a minimum of two vehicle parking spaces per dwelling unit, with a driveway connecting the parking spaces with a street or alley, and meet all the pertinent requirements contained in this ordinance, Section 11, Parking Regulations of this Ordinance.

(D) *Multiple family dwellings.*

- (1) Minimum lot area: maximum density of 24 dwelling units per acre, which includes parking, access and all other area improvements.
- (2) Minimum lot depth: 100 feet.
- (3) Minimum depth of front setback: 25 feet.
- (4) Minimum depth of rear setback: 20 feet.
- (5) Minimum width of side setback:
 - (a) Internal lot: ten feet.
 - (b) Corner lot: 25 feet from intersecting side street.
- (6) Building size: Minimum area of each dwelling unit: 500 ft² for one bedroom or less plus 125 ft² of floor area for each additional bedroom.
- (7) Maximum height of structures: 35 feet.
- (8) Public, semi-public or public service buildings, hospitals, institutions or schools may not exceed a height of 60 feet. Churches, temples and mosques may not exceed 75 feet, if the building is set back from each yard line at least one foot for each two feet additional height above the height limit in this district.

5.6.D Height, Area, Yard and Lot Coverage Requirements

Multiple Family Dwelling



A Multiple-Family, R-3 District lot shall provide a minimum of two vehicle parking spaces per dwelling unit, with a driveway connecting the parking spaces with a street or alley, and meet all the pertinent requirements contained in this ordinance, Section 11, Parking Regulations of this ordinance.

5.6.F Type of Construction.

- (1) The exterior walls of all new dwellings to the top plate, shall be constructed of at least 80% of the total exterior walls of primary materials, excluding doors, windows, and porches. See Section 10.E(1): Exterior Building Material Standard—Primary Materials.
- (2) Any remaining exterior walls of all new dwellings shall construct the remaining exterior walls of alternative materials. See Section 10.E(2): Exterior Building Material Standard—Alternative Materials.
- (3) Existing dwellings expanding the total square footage of the building 50% or less, or modifying the exterior walls, may use the same exterior construction material as the existing primary building. If the material is not available, similar material may be used if approved by the Community Development Director.
- (4) Existing dwellings expanding the total square footage of the building more than 50%, or proposing to use a material inconsistent with the primary structure for any expansion, must meet the 80% minimum primary materials, Section 10.E: Exterior Building Material Standard, for the total exterior walls of the structure.



(Am. Ord. 2007-24, passed 12-4-2007; Am. Ord. 2008-13, passed 7-1-2008; Ord. 2011-26, passed 12-6-2011)

ALTERNATIVES

- 1) Accept the recommendation from the Planning and Zoning Commission and deny the rezoning request.
- 2) Modify the recommendation of the Planning and Zoning Commission and approve the rezoning request designating an alternate zoning classification.
- 3) Over-rule the recommendation of the Planning and Zoning Commission and approve the rezoning request.