

- 9 1 STA 106+37.02, 5.81' LT
- 3 5 STA 106+44.29, 18.92' RT
- 3 STA 106+35.24, 11.95' RT
- 8 STA 106+25.24, 12.40' RT

GENERAL NOTES:


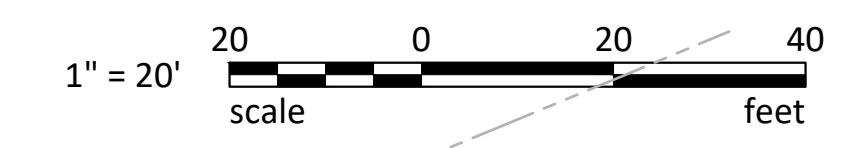
1. REFERENCE DRAWING NO. G-4 FOR ALIGNMENT GEOMETRY TABLE.

KEY NOTES:

- 1 PAINT LINE
- 2 PLASTIC TRAFFIC LETTER
- 3 ASPHALT CONC. RAMP; REFERENCE DETAIL 3, DRAWING NO. D-2
- 4 CEMENT CONC. SIDEWALK
- 5 BEAM GUARDRAIL TYPE 31 - 8 FT. LONG POST; REFERENCE DETAILS, DRAWING NO. D-7
- 6 PERMANENT SIGNING
- 7 BEAM GUARDRAIL TYPE 31 NON-FLARED TERMINAL

CONSTRUCTION NOTES:


- 1 NOT USED
- 2 PROTECT EXIST. SIGN
- 3 BEGIN/END GUARDRAIL
- 4 INSTALL W11-2 PEDESTRIAN CROSSING ROAD SIGN ABOVE W16-P9 "AHEAD" SIGN ON STEEL SIGN POST; REFERENCE DETAIL 4, DRAWING NO. D-5
- 5 INSTALL W11-2 PEDESTRIAN CROSSING ROAD SIGN ABOVE W16-P9 "AHEAD" SIGN ON EXISTING LIGHT POLE ABOVE EXISTING SIGN
- 6 NOT USED
- 7 BEGIN SIDEWALK; MATCH EXIST. CURB ELEVATION
- 8 END CEMENT CONC. SIDEWALK/BEGIN ASPHALT RAMP
- 9 INSTALL SPEED PAVEMENT MARKING; REFERENCE DETAIL 2 DRAWING NO. D-5



100% DESIGN

MARK	REVISION DESCRIPTION	BY	APP.	DATE

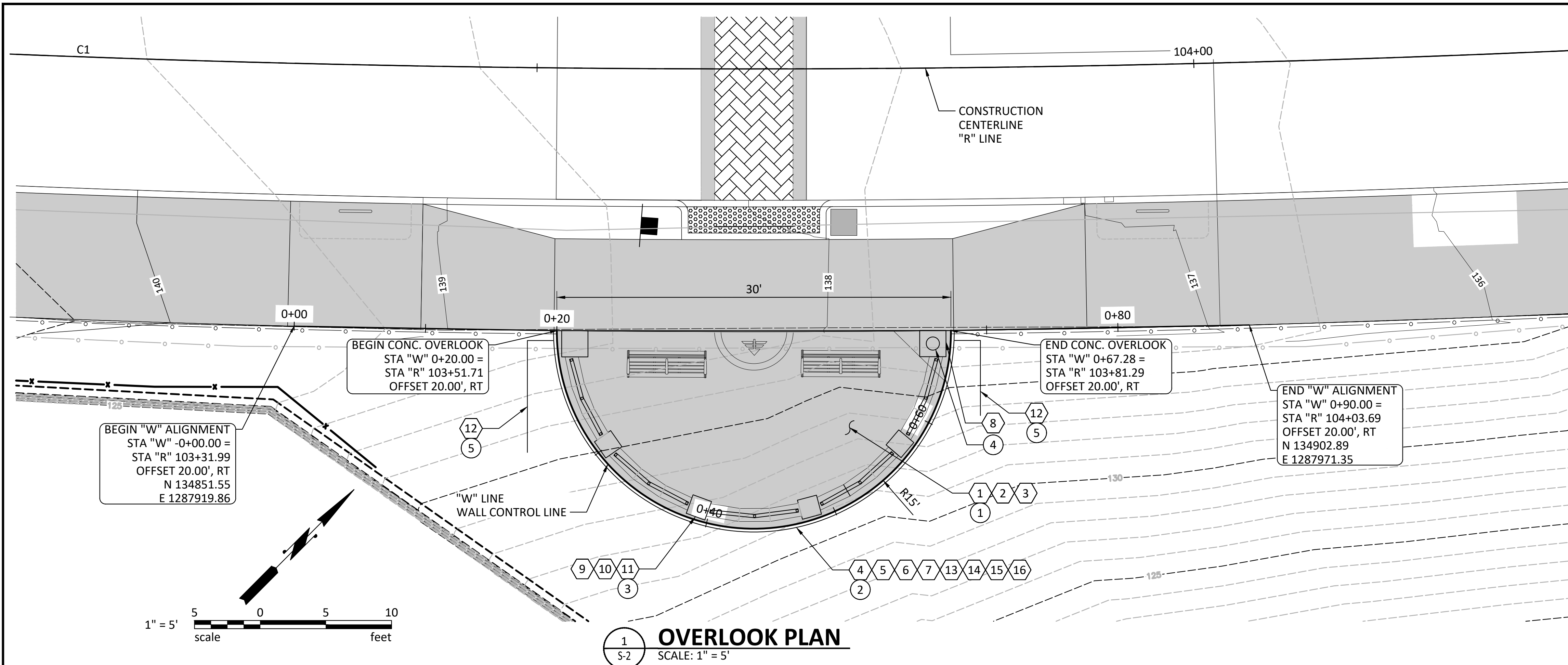
wsp
WSP USA Inc.
700 NE Multnomah Street
Suite 500
Portland, OR 97232-4120
TEL: 503-872-4100
FAX: 503-872-4101



DRAWN BY **VBV**
DESIGN BY **VBV**
CHECK BY **JRB**
PROJ MGR **VBV**

CITY OF STEVENSON
1ST STREET PEDESTRIAN AMENITIES AND OVERLOOK PROJECT
1ST STREET PLAN

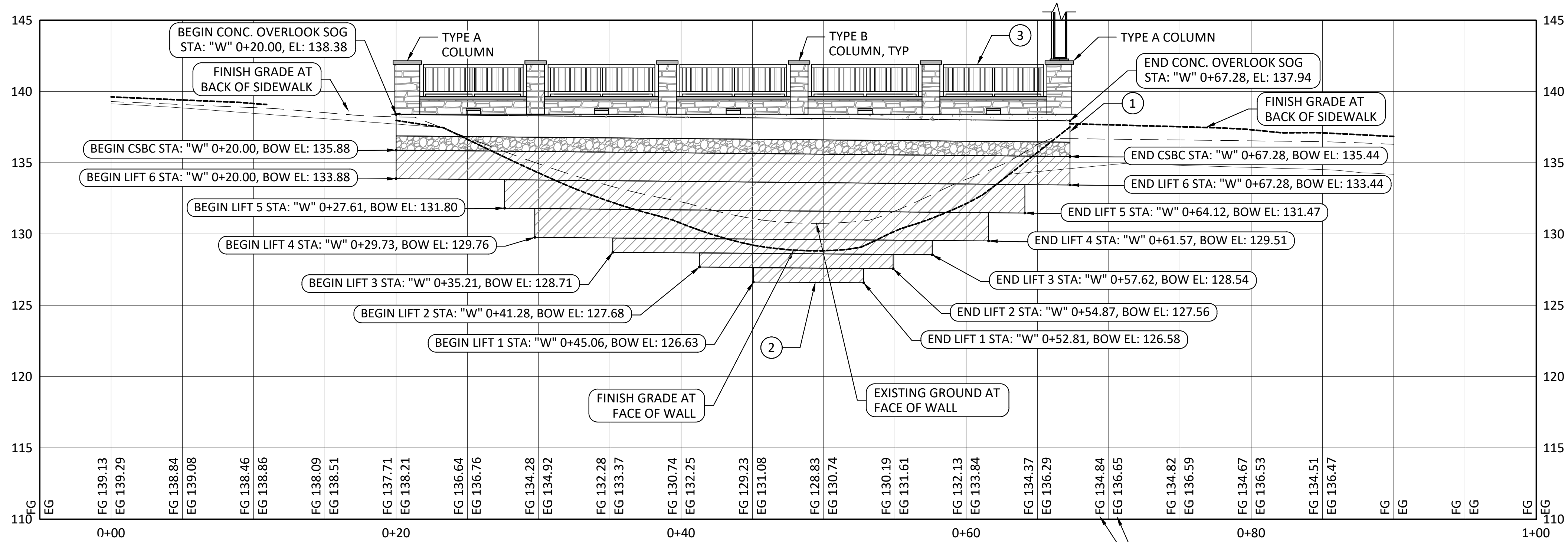
DRAWING NO. **C-1**
PROJECT NO. **30900230.000**
DATE: **5/4/22**
SHEET NO. **11 OF 42**



1 OVERLOOK PLAN
SCALE: 1" = 5'

KEY NOTES:

- 1 CRUSHED SURFACING BASE COURSE
- 2 ST. REINF. BAR FOR SLAB ON GRADE
- 3 CONC. CLASS 4000 FOR SLAB ON GRADE
- 4 STRUCTURE EXCAVATION CLASS A INCL. HAUL
- 5 STRUCTURAL EARTH WALL
- 6 GEOFOAM BACKFILL FOR WALL
- 7 GRAVEL BORROW FOR STRUCTURAL EARTH WALL INCL. HAUL
- 8 TYPE A STONE COLUMN
- 9 TYPE B STONE COLUMN
- 10 PARAPET WALL
- 11 PEDESTRIAN RAILING
- 12 DRAIN PIPE 4 IN. DIAM.
- 13 GRAVEL BACKFILL FOR DRAIN
- 14 CONSTRUCTION GEOTEXTILE FOR UNDERGROUND DRAINAGE
- 15 GEOMEMBRANE
- 16 UNDERDRAIN PIPE 4 IN. DIAM.



2 OVERLOOK PROFILE
SCALE: 1" = 5'


CONSTRUCTION NOTES:

- 1 CEMENT CONC. OVERLOOK SLAB
- 2 WELDED WIRE FACED STRUCTURAL EARTH WALL
- 3 OVERLOOK ORNAMENTAL RAIL, SEE DRAWINGS NO. D-1 AND S-5 FOR DETAILS
- 4 MONUMENT SIGN, SEE DRAWINGS NO. D-1 FOR GENERAL DETAILS AND S-5 FOR MOUNTING DETAILS
- 5 UNDERDRAIN OUTLET, SLOPE AT 2%, EXTEND TO DAYLIGHT



MARK	REVISION DESCRIPTION	BY	APP.	DATE

wsp
WSP USA Inc.
700 NE Multnomah Street
Suite 500
Portland, OR 97232-4120
TEL: 503-872-4100
FAX: 503-872-4101

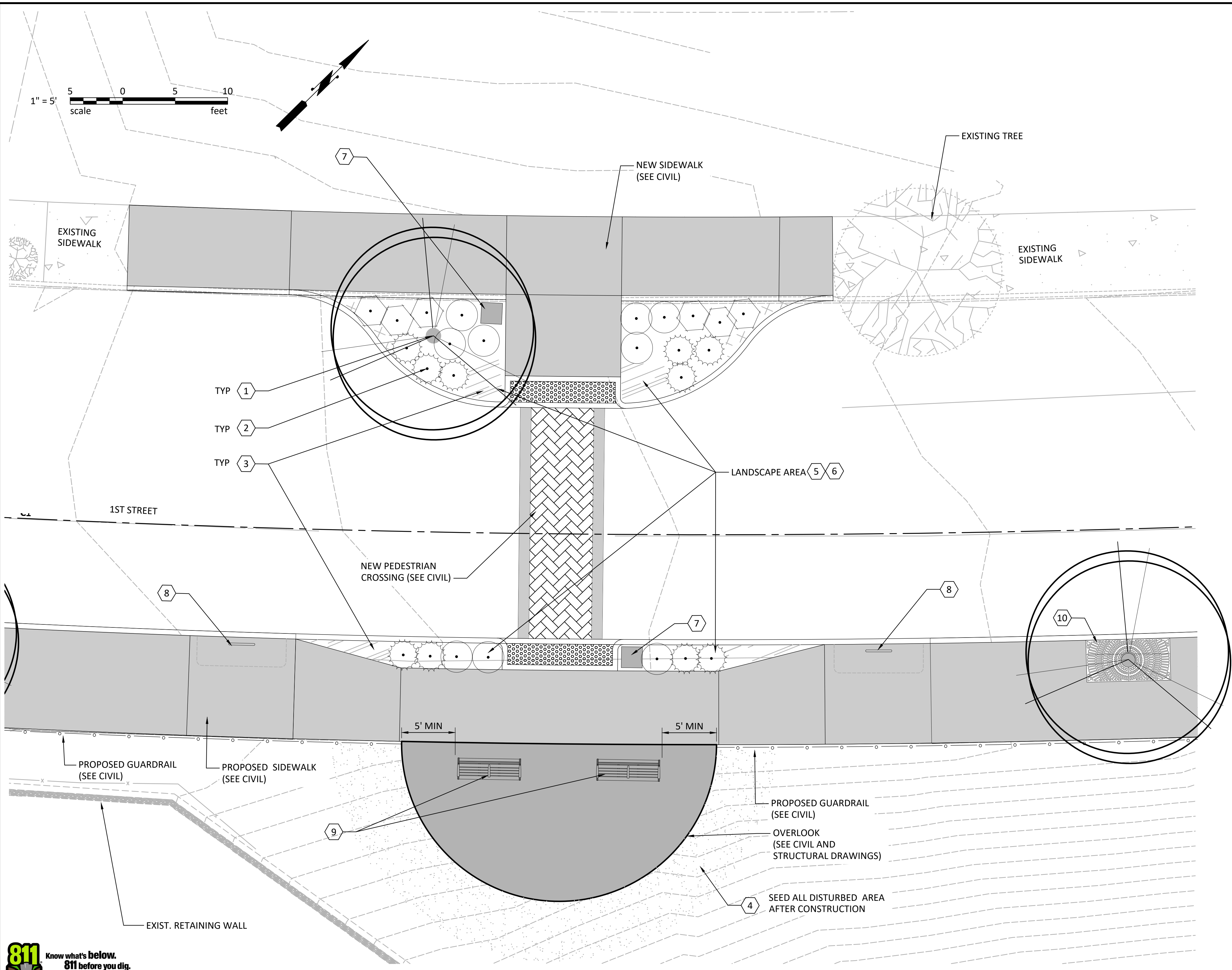


DRAWN BY JTH
DESIGN BY SAK
CHECK BY TAD
PROJ MGR VBV

CITY OF STEVENSON
1ST STREET PEDESTRIAN AMENITIES AND OVERLOOK PROJECT
OVERLOOK PLAN AND PROFILE

100% DESIGN

DRAWING NO. **S-2**
PROJECT NO. 30900230.000
DATE: 5/4/22
SHEET NO. 25 OF 42



GENERAL NOTES:

1. REFERENCE DRAWING NO. PL-1 FOR LANDSCAPE NOTES AND FULL PLANTING SCHEDULE.
2. REFERENCE DRAWING NOS. PL-2 AND PL-3 LANDSCAPE PLANS.
4. REFERENCE DRAWING NOS. PL-4 FOR LANDSCAPE & SITE FURNISHING DETAILS.
5. REFERENCE DRAWING NOS. IR1 & IR2 FOR IRRIGATION PLANS, NOTES.
6. REFERENCE DRAWING NOS. ES1 & ES2 FOR DEMOLITION, TEMPORARY EROSION AND SEDIMENT CONTROL.
7. REFERENCE DRAWING NOS. C1-D1 FOR CIVIL PLANS, NOTES, AND DETAILS.
8. REFERENCE DRAWING NOS. S1-S3 FOR STRUCTURAL PLANS.


KEY NOTES:

- ① TREE PLANTING (PSIPE BID ITEM)
- ② SHRUB PLANTING (PSIPE BID ITEM)
- ③ GROUNDCOVER PLANTING (PSIPE BID ITEM)
- ④ SEEDING AND FERTILIZING BY HAND
- ⑤ TOPSOIL TYPE A
- ⑥ BARK OR WOOD CHIP MULCH
- ⑦ TYPE C COLUMN
- ⑧ BIKE RACK
- ⑨ BENCH
- ⑩ TREE GRATE



MARK	REVISION DESCRIPTION	BY	APP.	DATE

wsp
WSP USA Inc.
700 NE Multnomah Street
Suite 500
Portland, OR 97232-4120
TEL: 503-872-4100
FAX: 503-872-4101



DRAWN BY JTH
DESIGN BY SRGJ
CHECK BY DEW
PROJ MGR VBV

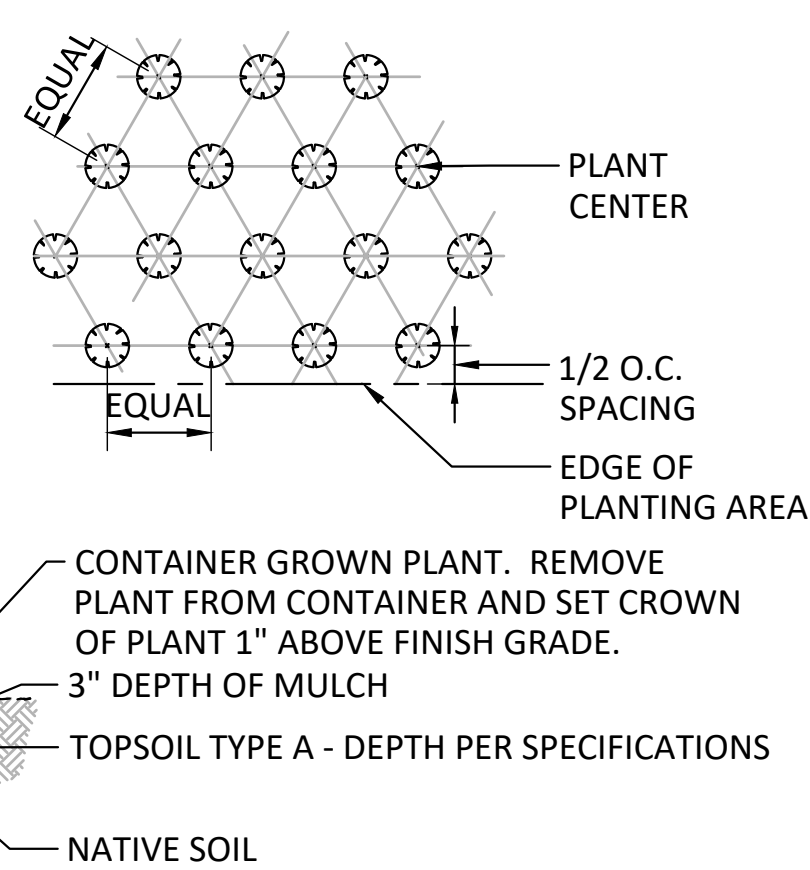
**CITY OF STEVENSON
1ST STREET PEDESTRIAN AMENITIES AND OVERLOOK
PROJECT**

OVERLOOK LANDSCAPING PLAN

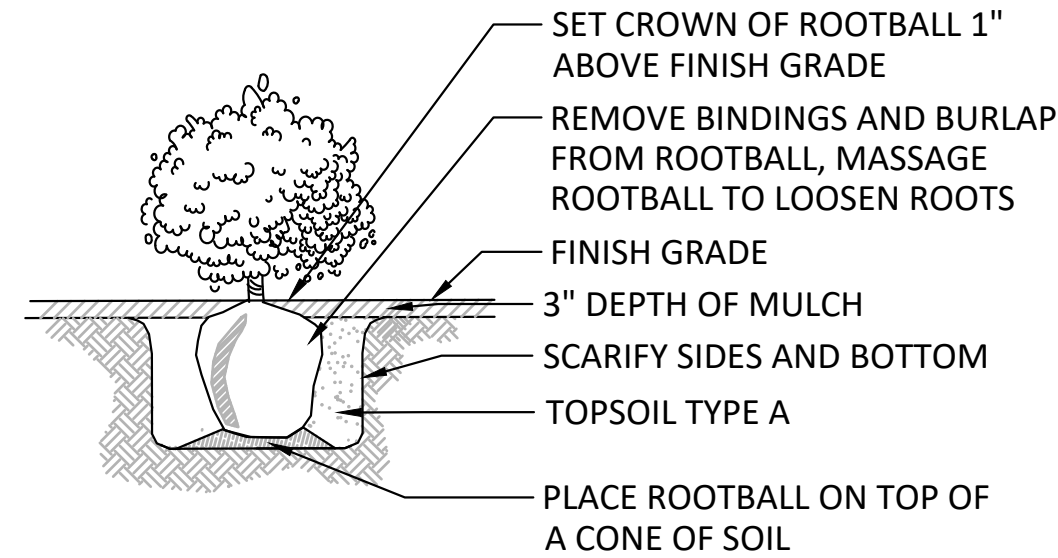
100% DESIGN

DRAWING NO. **PL-4**
PROJECT NO. 30900230.000
DATE: 5/4/22
SHEET NO. 38 OF 42

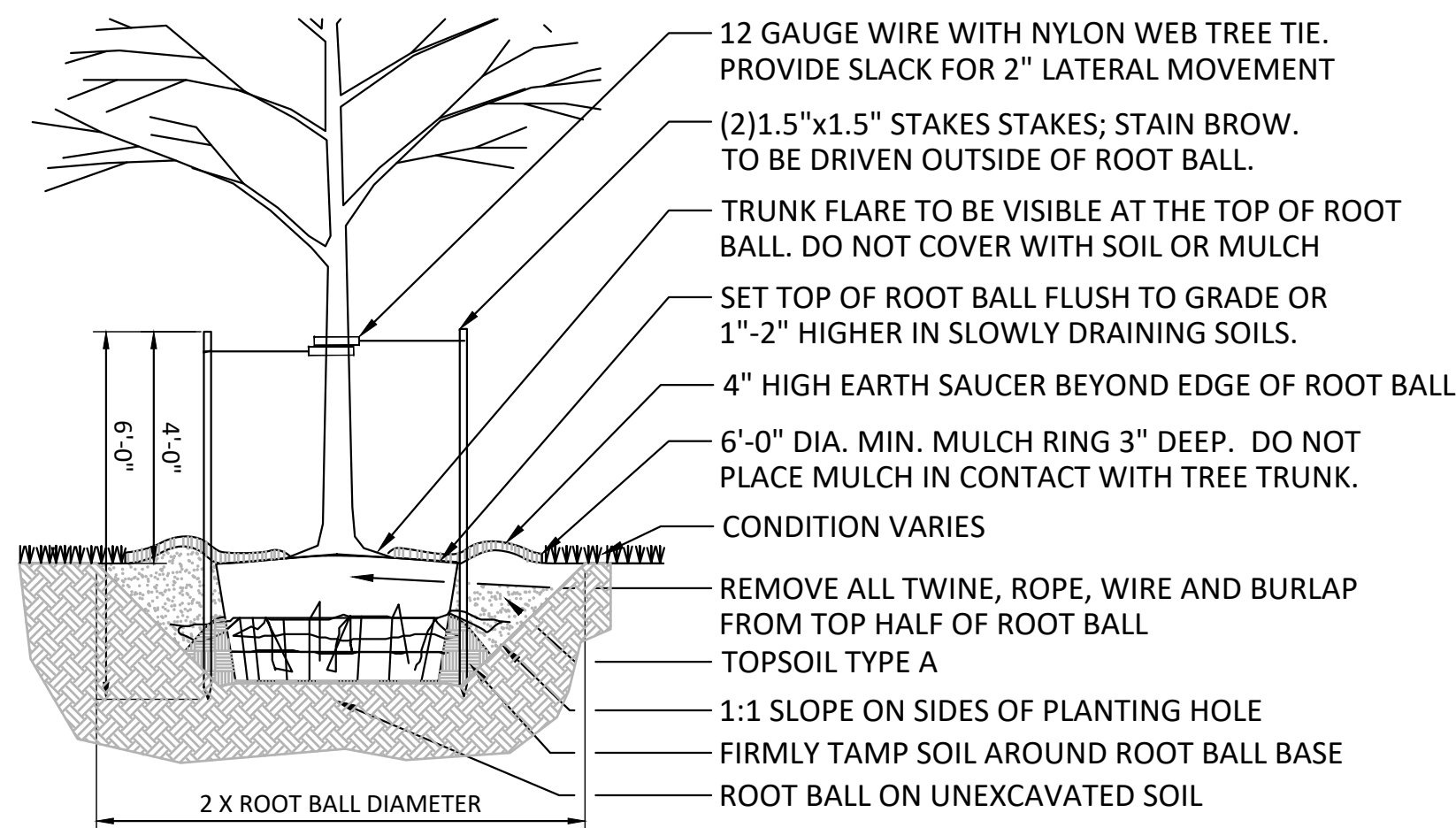
- NOTES:
 1. LOCATE GROUNDCOVER ONE HALF OF SPECIFIED SPACING DISTANCE FROM ANY CURB, SIDEWALK, OR OTHER HARD SURFACE, UNLESS OTHERWISE SPECIFIED.
 2. ALL GROUNDCOVER SHALL BE PLANTED AT EQUAL TRIANGULAR SPACING PER ON CENTER SPACING AS SPECIFIED ON PLANTING PLAN.



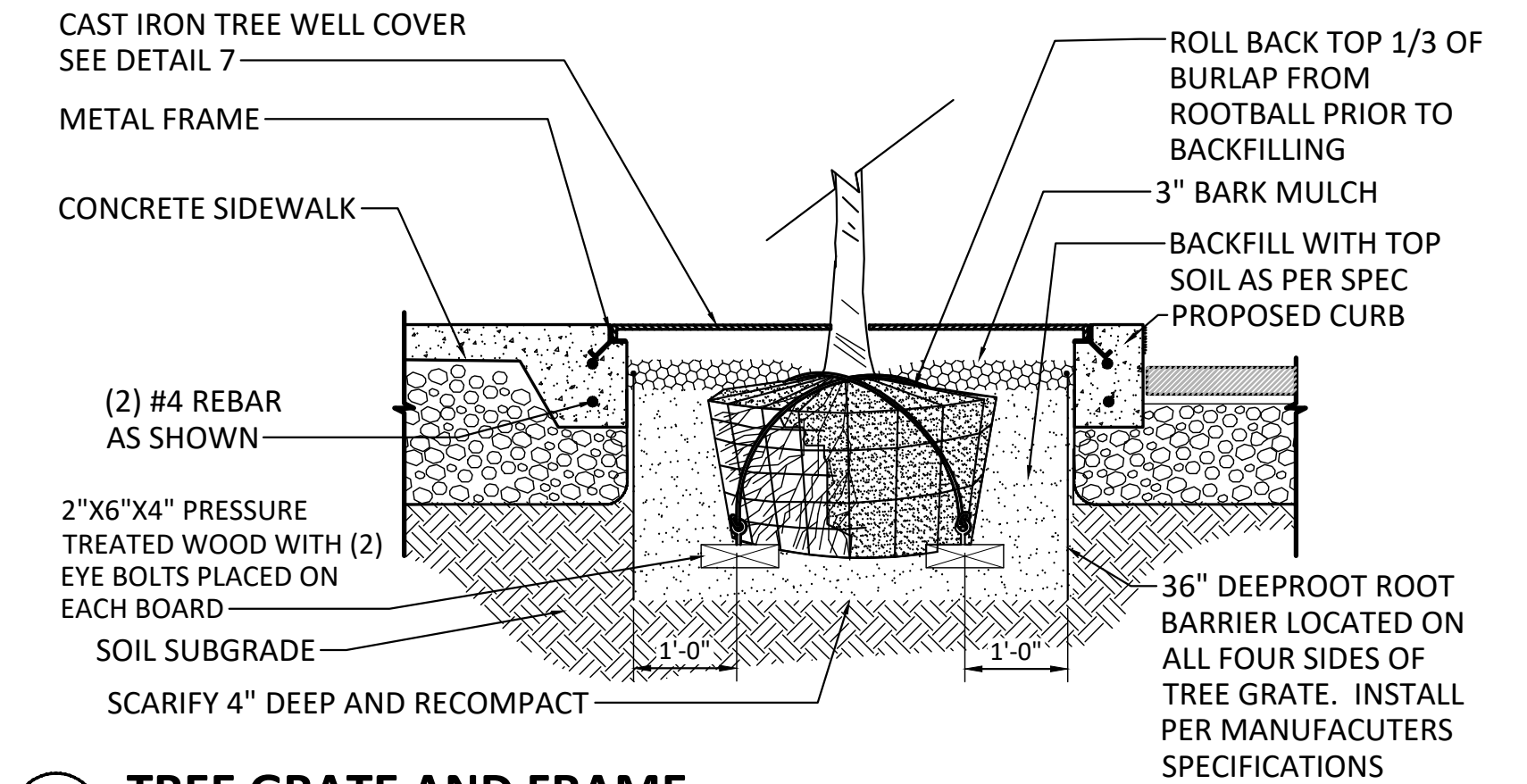
1 GROUNDCOVER PLANTING
SCALE: NTS



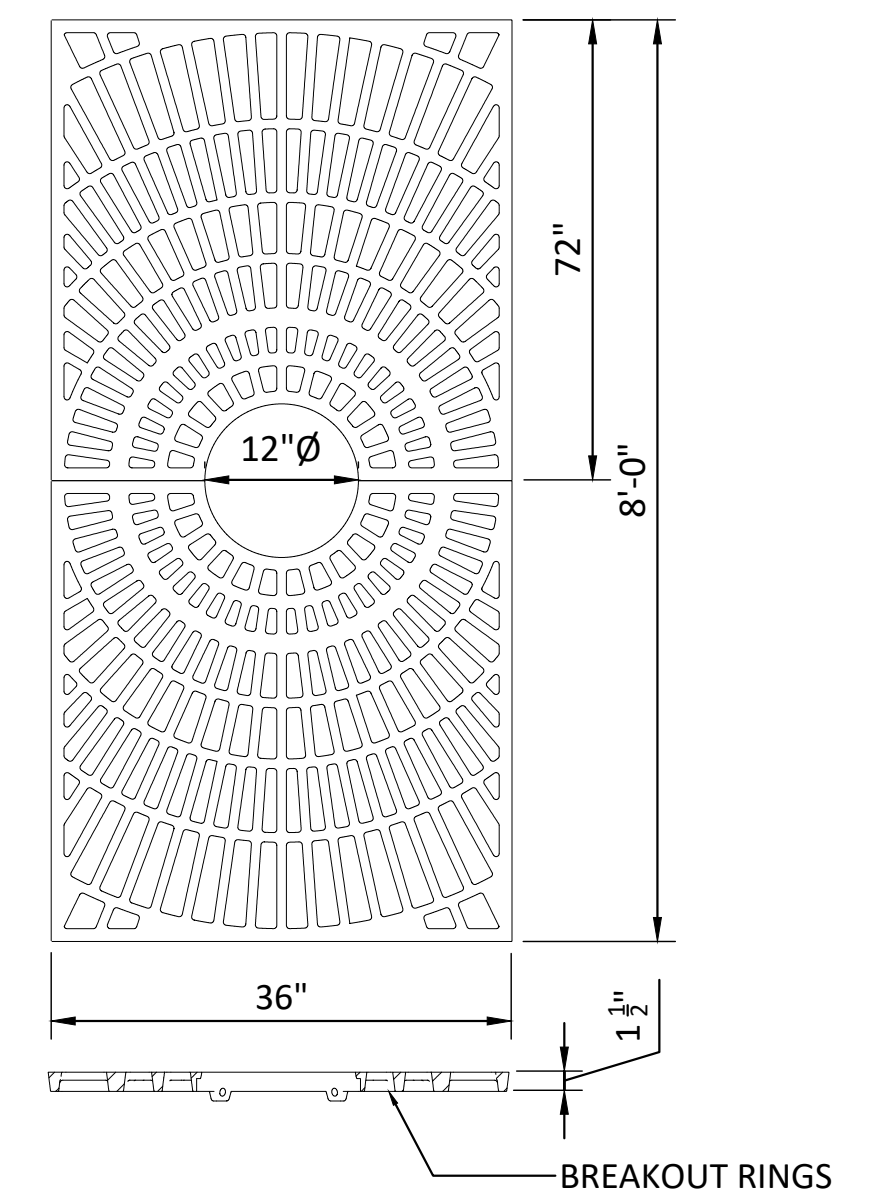
2 SHRUB PLANTING DETAIL
SCALE: NTS



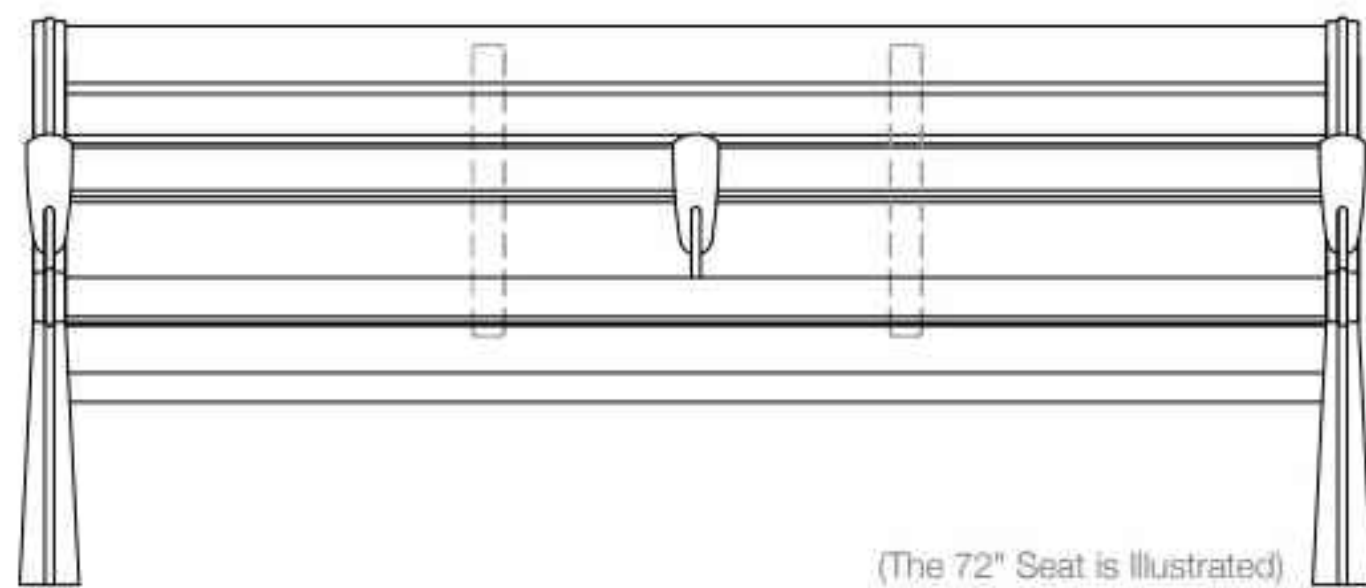
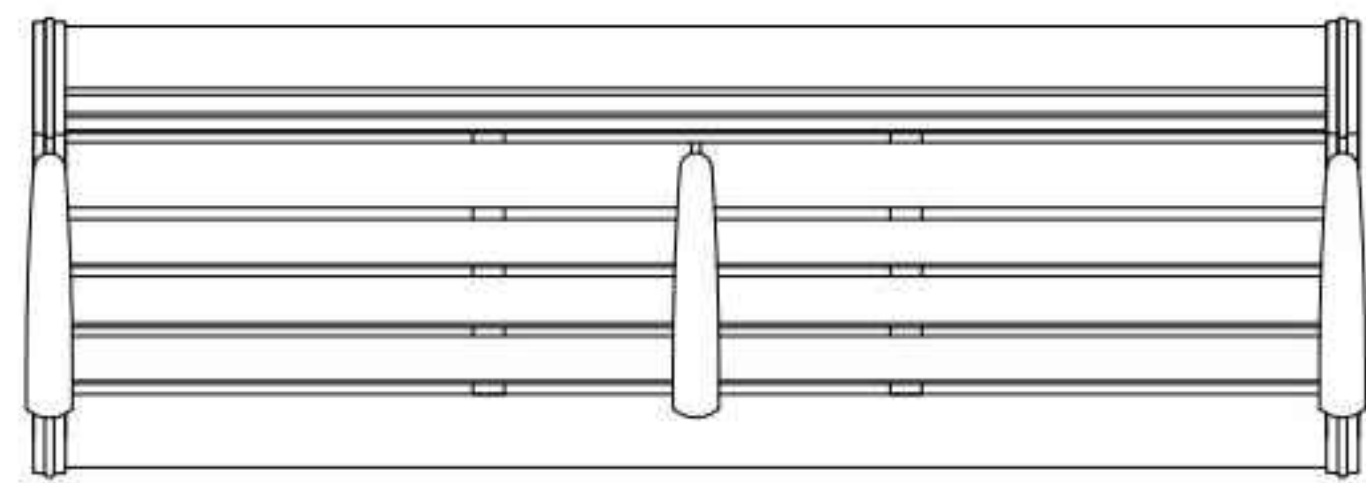
3 DECIDUOUS BALLED/BURLAP TREE PLANTING
SCALE: NTS



7 TREE GRATE AND FRAME
SCALE: NTS

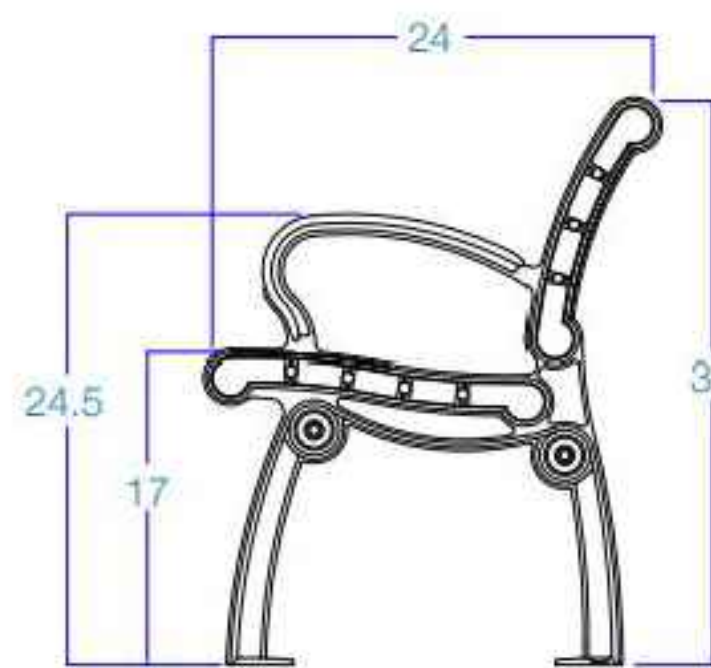


8 TREE GRATE DETAIL
SCALE: NTS



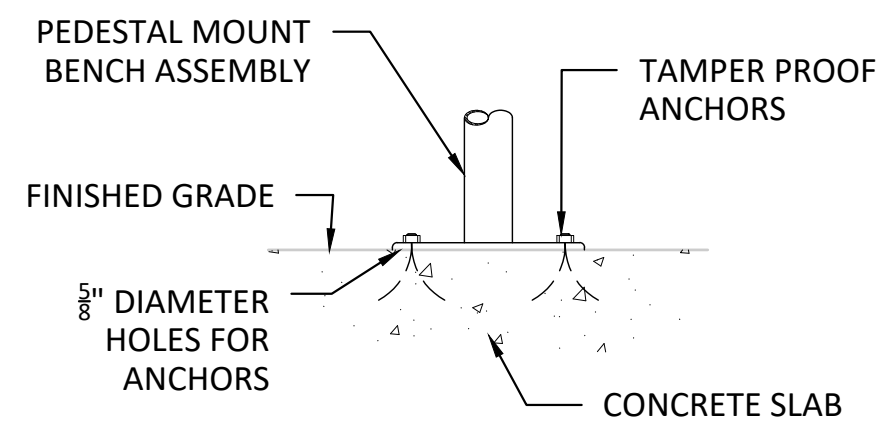
(The 72" Seat is Illustrated)

4 BENCH DETAIL
SCALE: NTS

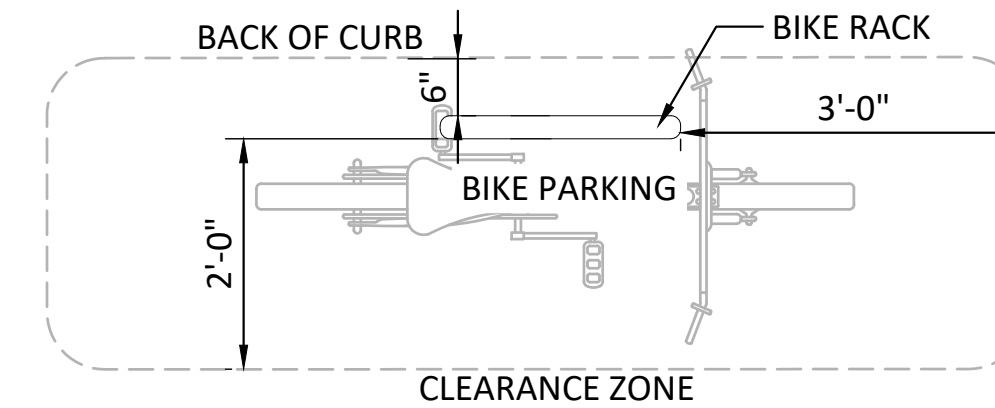


MANUFACTURER: RECYCLE DESIGN (503) - 624 - 4800
 MODEL: SERIES SEAT 9876 VICTORIA
 FRAME: BACKED BENCH WITH COLOR CHARCOAL GRAY
 SLATS: 72" LENGTH - DURAWOOD - COLOR GRAY

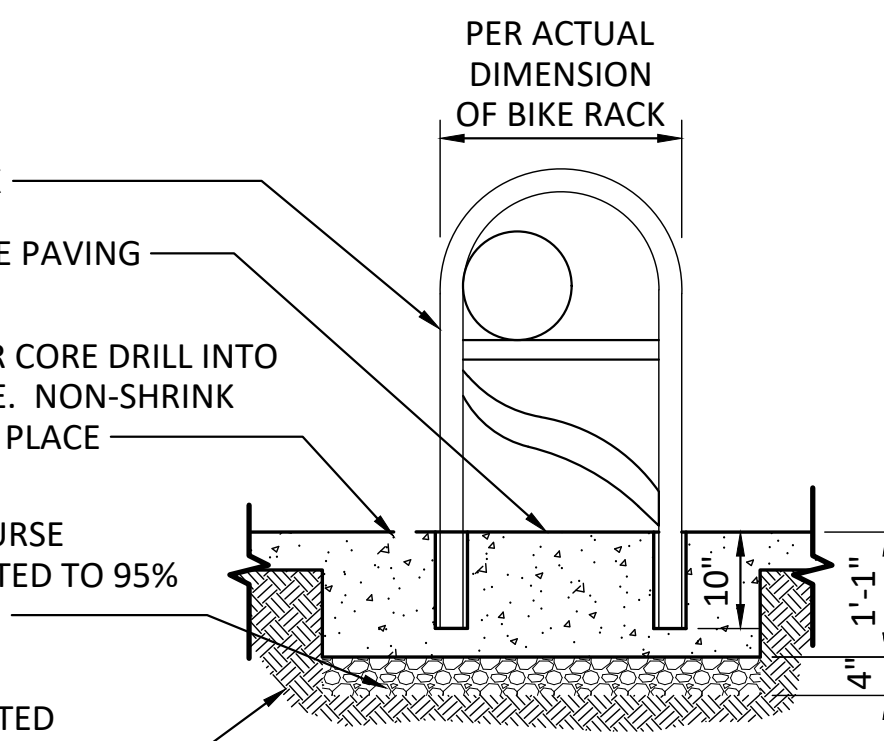
5 SURFACE MOUNT
SCALE: NTS



- NOTES:
 1. INSTALL PER MANUFACTURE SPECIFICATIONS.
 2. SEE PLANS FOR MOUNTING SURFACE.
 3. REFER TO PLANS FOR SITE FURNISHING LOCATIONS.

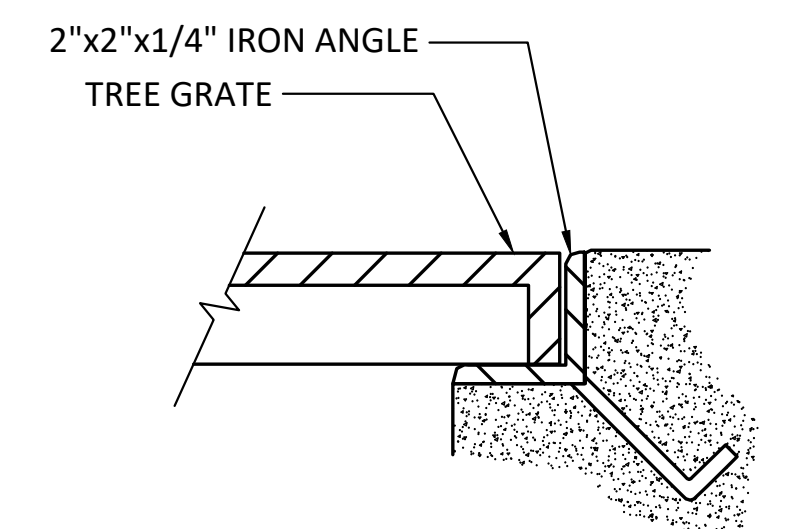


PLAN



SECTION

6 BIKE RACK
SCALE: NTS



9 TREE GRATE FRAME
SCALE: NTS

MARK	REVISION DESCRIPTION	BY	APP.	DATE

DRAWN BY JTH
 DESIGN BY SRGJ
 CHECK BY DEW
 PROJ MGR VBV

CITY OF STEVENSON
1ST STREET PEDESTRIAN AMENITIES AND OVERLOOK PROJECT
 LANDSCAPING DETAILS

100% DESIGN

DRAWING NO. **PL-5**
 PROJECT NO. 30900230.000
 DATE: 5/4/22
 SHEET NO. 39 OF 42