

**CITY OF STEVENSON
ORDINANCE 2022-1187**

**AMENDING THE STEVENSON COMPREHENSIVE PLAN
BASED ON PROPOSALS SUBMITTED DURING THE 2020-
2021 BIENNIUM AND THE COVID-DELAYED 2018-2019
BIENNIUM. THE AMENDMENTS INCORPORATE
EXPECTATIONS FOR CAPITAL IMPROVEMENT
PLANNING INTO THE CITY'S PROVISION AND
COORDINATION OF URBAN SERVICES.**

WHEREAS, in September, 2019, the City received a complete application to amend the Comprehensive Plan. The amendment was submitted by the City Administrator as part of an effort to avoid the crippling scope of improvements necessary within the wastewater collection and treatment system; and

WHEREAS, in early 2020, the Planning Commission began evaluating the amendment proposal and laid out public involvement expectations to guide their review. The public involvement expectations proved impossible in the face of a global pandemic and the applicant agreed to delay evaluation until the following biennium; and

WHEREAS, in early 2022, the Planning Commission resumed review of the application and laid out new public involvement expectations, including a public workshop, direct mailouts, and public hearings in front of the Planning Commission and City Council. These public involvement expectations were met and the Planning Commission recommended City Council adoption of an amendment modifying, supplementing, and incorporating the proposal as-submitted; and

WHEREAS, the RCW 35A.63 and SMC 17.11 control the creation and amendment of comprehensive plans and authorize their amendment subject to specific criteria. The amendment recommended by the Planning Commission was found to meet the criteria of SMC 17.11; and

WHEREAS, the City has reviewed the provisions of the amendment according to the State Environmental Policy Act and determined it is not likely to have a significant adverse environmental impact; and

AND WHEREAS, the Stevenson City Council also finds that the comprehensive plan amendment adopted hereby satisfies the appropriate criteria of SMC 17.11 along with the criteria related to the public health, safety and welfare,

NOW, THEREFORE, THE CITY COUNCIL OF THE CITY OF STEVENSON, STATE OF WASHINGTON DO ORDAIN AS FOLLOWS:

Section 1 – *The Stevenson Comprehensive Plan, April 2013, as Amended through May 2022* shall be amended by deleting the ~~struck-through~~ text and adding the underlined text as shown in Exhibit 'A'. All other provisions of the Stevenson Comprehensive Plan shall remain in effect without amendment.

Section 2 – This ordinance affects the Stevenson Comprehensive only insofar as set forth herein. All other provisions of the Stevenson Comprehensive Plan shall remain in full force and effect, and where the provisions of this ordinance are the same as the provisions they replace, the provisions of this ordinance shall be interpreted as a continuation of those previous provisions and not as a new enactment.

Section 3 – If any section, subsection, sentence, clause, phrase, or other portion of this Ordinance, or its application to any person, is, for any reason, declared invalid, in whole or in part by any court or agency of competent jurisdiction, said decision shall not affect the validity of the remaining portions hereof.

Section 4 – This ordinance shall become effective upon adoption according to law.

Passed by a vote of _____ at the City Council meeting of _____, 2022.

SIGNED:

ATTEST:

Scott Anderson
Mayor of Stevenson

Leana Kinley
Clerk/Treasurer



APPROVED AS TO FORM:

Kenneth B. Woodrich
City Attorney

STEVENSON COMPREHENSIVE PLAN

APRIL 2013

AS AMENDED THROUGH _____ OCTOBER 2022



Stevenson Comprehensive Plan

City of Stevenson, Washington

April 2013

As amended through _____ October 2022

Prepared by:



Stevenson Planning Department
7121 East Loop Road
PO Box 371
Stevenson, WA 98648
(509)427-5970

With the Assistance of:

COGAN
OWENS
COGAN

Cogan Owens Cogan
320 Woodlark Building
813 Southwest Alder Street
Portland, OR 97205-3111
(503)225-0192



Acknowledgements

City Council

Scott Anderson, Mayor
Dave Cox
Paul Hendricks
Michael D. Johnson
Kristy McCaskell
~~Annie McHale~~David Wyatt

Planning Commission

Jeff Breckel, Chair
Charlie Hales
Anne Keesee

Davy Ray
Auguste Zettler

City Staff

Leana Kinley, City Administrator
Johanna Roe, Minutes Taker
Ben Shumaker, Community Development Director, Primary Author
Carolyn Sourek, Public Works Director
Ken Woodrich, City Attorney

Acknowledgements, 2013

City Council

Frank Cox, Mayor
Monica Masco
Julie Mayfield
Robert Muth
Moli Thomas
Amy Weissfeld

Planning Commission

Karen Ashley, Chair
Pat Albaugh
Scott Anderson
Jessie Hargadine
Paul Hendricks
Jim Hunt
Glenn Morris
Paul Spencer

Steering Committee

Karen Ashley, David Bennett, Kari Fagerness, Humaira Falkenberg, Chris Ford (Chair), Paul Hendricks, Judith Lanz, Jacob Leonard, Julie Mayfield, Dave McKenzie, Joe Robertson, Mary Repar, Angus Ruck, Scott Sorenson, Christine Stief, Angie Waiss

City Staff

Sandy Carlson, Minutes Taker, Carla Cosentino, Deputy Clerk, Mary Ann Duncan Cole, City Administrator, Eric Hansen, Public Works Director, Ben Shumaker, Planning Director, Primary Author, Ken Woodrich, City Attorney



Record of Changes

The following changes have been made to the Stevenson Comprehensive Plan since its original adoption in April 2013.

Change Number	Old Page	New Page	Subject	Adopting Ordinance Document	Date	Entered By
2022-01	Cover, i	Cover, i	Date Update	2022-1182	5/19/2022	
01	Global	Global	Header & Footer Update	2022-1182	5/19/2022	
01	iii	iii	Acknowledgement Addition/Reformat	2022-1182	5/19/2022	
01	vii	vii	Date Correction; Record Maintenance	2022-1182	5/19/2022	
01	2	2	Shoreline Management Program (SMP) Integration	2022-1182	5/19/2022	
01	8	8	SMP Integration; Typo Correction	2022-1182	5/19/2022	
01	18	18	SMP Integration	2022-1182	5/19/2022	
01	22	22	SMP Integration	2022-1182	5/19/2022	
01	29-31	29-31	SMP Integration	2022-1182	5/19/2022	
01	51-52	51-52	SMP Integration; Redundancy Removal	2022-1182	5/19/2022	
01	95	95	Acronym Addition	2022-1182	5/19/2022	
01	97	97	SMP Definition Addition	2022-1182	5/19/2022	
01	121-124	121-124	Record Maintenance	2022-1182	5/19/2022	
01	129	129	Record Maintenance	2022-1182	5/19/2022	
01	131-132	131-132	Record Maintenance	2022-1182	5/19/2022	
<u>2022-02</u>	<u>Cover, i</u>	<u>Cover, i</u>	<u>Date Update</u>	<u>2022-1187</u>	<u>10/12/2022</u>	
<u>02</u>	<u>iii</u>	<u>iii</u>	<u>Acknowledgement Update</u>	<u>2022-1187</u>	<u>10/12/2022</u>	
<u>02</u>	<u>vii-viii</u>	<u>vii-viii</u>	<u>Record Maintenance</u>	<u>2022-1187</u>	<u>10/12/2022</u>	
<u>02</u>	<u>8</u>	<u>8</u>	<u>Plan List Update</u>	<u>2022-1187</u>	<u>10/12/2022</u>	
<u>02</u>	<u>11</u>	<u>11</u>	<u>Sub-Goal Additions</u>	<u>2022-1187</u>	<u>10/12/2022</u>	
<u>02</u>	<u>14-15</u>	<u>14-15</u>	<u>Capital Facilities Plan Integration</u>	<u>2022-1187</u>	<u>10/12/2022</u>	
<u>02</u>	<u>20-21</u>	<u>20-21</u>	<u>Usage of Defined Terms; Capital Facilities/Land Use Plan Integration</u>	<u>2022-1187</u>	<u>10/12/2022</u>	
<u>02</u>	<u>24</u>	<u>24</u>	<u>Usage of Defined Terms; Capital Facilities Financing Addition</u>	<u>2022-1187</u>	<u>10/12/2022</u>	
<u>02</u>	<u>25</u>	<u>25</u>	<u>Capital Facilities Coordination Addition</u>	<u>2022-1187</u>	<u>10/12/2022</u>	
<u>02</u>	<u>29</u>	<u>29</u>	<u>Capital Facilities Coordination Addition</u>	<u>2022-1187</u>	<u>10/12/2022</u>	
<u>02</u>	<u>35</u>	<u>35</u>	<u>Usage of Defined Terms</u>	<u>2022-1187</u>	<u>10/12/2022</u>	
<u>02</u>	<u>39</u>	<u>39</u>	<u>Removal of Completed Objective</u>	<u>2022-1187</u>	<u>10/12/2022</u>	
<u>02</u>	<u>41</u>	<u>41</u>	<u>Usage of Defined Terms; Typo Correction</u>	<u>2022-1187</u>	<u>10/12/2022</u>	
<u>02</u>	<u>42-43</u>	<u>42-43</u>	<u>Capital Facilities Plan Integration; Objective Amendments/Additions</u>	<u>2022-1187</u>	<u>10/12/2022</u>	

Preliminary Pages



2022- 02 44-48 44-48 Blank Page Removal; Sub-Goal Additions; Objective Amendments/ 2022-1187 10/12/2022
Removal/Additions; Usage of Defined Terms; Level of Service Additions;
Capital Facilities Planning Additions;

<u>Change Number</u>	<u>Old Page</u>	<u>New Page</u>	<u>Subject</u>	<u>Adopting Ordinance Document</u>	<u>Date</u>	<u>Entered By</u>
----------------------	-----------------	-----------------	----------------	------------------------------------	-------------	-------------------

<u>2022-</u>	<u>02</u>	<u>44-4850</u>	<u>44-4850</u>	<u>Capital Facilities Plan Integration</u>	<u>2022-1187</u>	<u>10/12/2022</u>
	<u>02</u>	<u>53-54</u>	<u>53-54</u>	<u>Usage of Defined Terms</u>	<u>2022-1187</u>	<u>10/12/2022</u>
	<u>02</u>	<u>57</u>	<u>57</u>	<u>Document Maintenance Facilitation</u>	<u>2022-1187</u>	<u>10/12/2022</u>
	<u>02</u>	<u>95-97</u>	<u>95-97</u>	<u>Addition/Removal of Defined Terms</u>	<u>2022-1187</u>	<u>10/12/2022</u>
	<u>02</u>	<u>121,129</u>	<u>121,129</u>	<u>Document Maintenance Facilitation</u>	<u>2022-1187</u>	<u>10/12/2022</u>





specifically addressed in detail in the current Comprehensive Plan. For this reason area plans can also be viewed as “supplements” to the existing Comprehensive Plan. The City of Stevenson Shoreline Management Program, as amended, is folded into the Comprehensive Plan as an area plan and is not considered a stand-alone document.

Strategic Plans

Strategic Plans are developed by the City of Stevenson to address topics that involve more than just specific neighborhood goals and objectives. They frequently address extensive development and/or redevelopment issues, and the process to carry out the strategic development. The goals and objectives of these plans are drafted in compliance with the Comprehensive Plan but are not entirely folded into the plan and still stand alone as documents. Existing Strategic Plans include:

- ~~1991~~ City of Stevenson [General Sewer Plan and](#) Wastewater Facilities Plan
- ~~2007~~ City of Stevenson Water System Plan-[Update](#)
- ~~2010 Skamania County Multi-Jurisdictional Natural~~ Hazard Mitigation Plan
- [Annual](#) Stevenson Capital Facilities Plan

Agency Plans

Agency Plans are developed by agencies outside of the city. In most instances, City staff seeks to maintain intergovernmental cooperation in the development of these plans. The staff also works with these other units of government as they create plans relating to issues in their jurisdictions which have an impact on the City. The goals, objectives, and policies included in these plans are important to the City and assist in guiding land use decisions within City boundaries. These plans exist independently of the Comprehensive Plan and include:

- Management Plan for the Columbia River Gorge National Scenic Area
- Port of Skamania County Comprehensive Scheme of Harbor Improvements
- Skamania County Comprehensive Plan
- Skamania County Parks & Recreation Master Plan
- Skamania County Regional Transportation Plan
- SR 14 Scenic Corridor Management Plan

Private Plans

Private Plans are developed by individuals, businesses, and investors. They typically address specific sites or buildings within or, in select instances, near the City. When the goals and objectives that private entities develop for their sites are not consistent with the City’s goals and objectives, City officials and staff work with these entities to explain the City’s stance and build toward an understanding of whether the private plans or the City plans can be changed in a mutually satisfactory manner.

How will the City Carry Out the Plan?

The City can only move toward its Vision through the continued use, evaluation, and when necessary, amendment to the Comprehensive Plan. In the course of implementing the goals and objectives of the Comprehensive Plan, the City will use much of the diverse array of tools at its disposal. These tools can be classified under three distinct categories: those used when the City undertakes projects,



CHAPTER 3-GOALS & OBJECTIVES

The Stevenson Comprehensive Plan uses nine Goals to focus the community's Cornerstone Principles and refine the citizens' Vision. Like the Cornerstone Principles, the topics of these Goals closely relate to the community's day-to-day needs and desires. Like the Vision, these Goals are broad, general statements describing the ultimate endpoint where the actions taken on their behalf should lead.



A Plan for Action

This Chapter's nine main sections correspond to the nine Goals. After a brief introduction, each Goal is followed by a six-column matrix containing information about how that Goal can be achieved. When viewed as a whole, the six columns serve as an Action Plan designating what, why, how, and when activities should be done and who should do them.

FIGURE 3-1: PLAN GOALS

Stevenson Comprehensive Plan Goals

Goal 1—Community & Schools: The Stevenson community is active and engaged and provides excellent schools and diverse activities for its youth.

Goal 2—Urban Development: Development within the Stevenson Urban Area wisely considers the long-term interests of the community.

Goal 3—Housing: A variety of housing options accommodates all residents.

Goal 4—Downtown & Waterfront: A vibrant and attractive downtown is home to diverse businesses and welcoming to residents and visitors.

Goal 4A—Waterfront: The waterfront is an extension of the downtown core and a place where people live, work, and play.

Goal 5—Business & Industry: Stevenson supports businesses that employ its residents and meet community needs.

Goal 6—Tourism: Stevenson attracts visitors by providing and promoting a variety of tourist amenities and activities.

Goal 7—Transportation & Circulation: Multi-modal transportation options provide people and goods with safe, efficient, and convenient options.



















Goal 8—Utilities & Urban Services: Reliable utilities and convenient services fulfill the needs of the current and future community.

Goal 8A—Level of Service: The community receives urban services at or above a set level of service











Goal 8B—Capital Facilities Planning: Urban services are provided according to a rational plan aligning the community's expectations with its capabilities.











Goal 9—Parks & Recreation: Residents and visitors enjoy access to a network of world-class parks, open spaces, and recreational opportunities.

















**Chapter 3
Goals & Objectives**

OBJECTIVE	TACTICS	CORNERSTONE PRINCIPLES				RESPONSIBLE DEPARTMENT	LIKELY PARTNERS	TIMELINE
		HQL	NSB	HE	AW			
Goal 1– Community & Schools								
1.1– Develop a high level of communication with the community regarding decisions and events affecting the city.	1.1-1– Use media such as a City website, Facebook page, and newsletter in addition to the methods required by law.					Administration	Chamber, SBA	Ongoing
1.2– Provide opportunities for citizens to participate and express their views to City officials.	1.2-1– Solicit and use citizen knowledge and ideas in the development of City policies, goals, and objectives.					Administration		Ongoing
1.3– Ensure that the monitoring reports contained in Appendix D are submitted to the Council annually prior to budget adoption.						All Departments		Ongoing
1.4– Develop a high level of coordination among all levels of government.						Administration		Ongoing
1.5– Ensure that the plans and actions related to land use by special districts, County, State, and federal agencies are consistent with the Stevenson Comprehensive Plan.						Planning		Ongoing
1.6– Coordinate activities such as school site selection and school building use to complement surrounding neighborhood and recreational uses.	1.6-1– Encourage the use of schools for recreation, open space, and meeting rooms whenever their uses do not conflict with the primary educational purpose of the schools. 1.6-2– Develop a school walking route plan and incorporate its projects into the Capital Facilities Plan.					Administration & Planning	SCSD	Ongoing
1.7– Facilitate the school district’s efforts to provide quality educational programs now and into the future.	1.7-1– Establish flexible zoning regulations for schools and related activities to ensure the schools’ ability to enhance facilities.					Planning	SCSD, Parent Groups	Ongoing
1.8– Support the school district’s efforts to enhance community involvement in schools.	1.8-1– Provide opportunities for student involvement and partnerships in City government, projects, and activities.					Administration	SBA, SCSD	Ongoing












**Chapter 3
Goals & Objectives**

OBJECTIVE	TACTICS	CORNERSTONE PRINCIPLES				RESPONSIBLE DEPARTMENT	LIKELY PARTNERS	TIMELINE
		HQL	NSB	HE	AW			
Goal 1– Community & Schools								
1.9– Support vocational and workforce training programs that build skills serving the needs of existing and future employment opportunities and businesses in the area, especially in the forestry and timber industries.						Administration	EDC, SBA, SCSD, Parent Groups, Work-Source	Short-Term
1.10– Facilitate and encourage the regional library system to maintain the high level of educational service to the community.						Administration	FVRL	Ongoing
1.11– Support the Columbia Gorge Interpretive Center, especially in their educational and children’s programming efforts.						Administration	CGIC	Ongoing
1.12– Develop and enhance cultural opportunities.	1.12-1– Facilitate and support development of a bricks-and-mortar performing arts center. 1.12-2– Develop a public art plan and incorporate its projects into the Capital Facilities Plan. 1.12-3– Install public art in key locations throughout the City, especially along the Columbia River waterfront. 1.12-4– Develop an interpretive signage plan. 1.12-5– Install interpretive signs in key locations through the City, especially highlighting Stevenson’s unique relationship with the Columbia River.					Administration & Planning	CGIC, Chamber, County, SBASDA, SPAF	Mid-Range
1.13– Support community-based activities and events that cater to residents of Stevenson, especially during the winter months.						Administration	Chamber, County, SBA	Ongoing






OBJECTIVE	TACTICS	CORNERSTONE PRINCIPLES				RESPONSIBLE DEPARTMENT	LIKELY PARTNERS	TIMELINE
		HQL	NSB	HE	AW			
Goal 2– Urban Development								
2.6– Protect public and private property and human safety from hazards such as critical aquifer pollution, frequent floods, geological hazards, and fire.	2.6-1– Establish development standards for lands known to have severe limitations. 2.6-2– Establish development standards for flood plains to minimize flood hazard vulnerability. 2.6-3– Establish standards for the Rock Creek slide to minimize soil movement. 2.6-4– Establish development standards to ensure safety near gas pipelines.					Planning		Short-Term
2.7– Periodically review and revise the Future Land Use and Zoning maps to accommodate changes in community needs.	2.7-1– Consider designating areas not served by the public sewer and/or water systems as an “urban reserve” until capital facilities for such services are made available. 2.7-2– Balance the availability of sufficient land for various uses when designating Future Land Use and Zoning districts. 2.7-3– Consider infill potential when designating Future Land Use and Zoning districts, especially with regard to multi-family housing. 2.7-4– Consider redesignating lands currently designated for industrial use which are unlikely or undesirable to be developed for such uses. 2.7-5– Consider location and suitability of land for urban uses and established need when designating Future Land Uses and Zoning districts. 2.7-6– Consider the availability of urban services and level of service standards when designating Future Land Uses and Zoning districts.					Administration & Planning		Ongoing
2.8– Establish policies to review annexation proposals.	2.8-1– Prefer annexation of developed areas abutting the city.					Planning		Short-Term

OBJECTIVE	TACTICS	CORNERSTONE PRINCIPLES				RESPONSIBLE DEPARTMENT	LIKELY PARTNERS	TIMELINE
		HQL	NSB	HE	AW			
Goal 2– Urban Development								
2.9– Encourage the establishment of a subarea plan and land use regulations within the unincorporated Urban Area.	2.9-1– Encourage maintaining existing forest and farm uses within the unincorporated Urban Area. 2.9-2– Discourage development within the unincorporated Urban Area until suitable land within the City has been developed. 2.9-3– Ensure the highest and best use of riverfront properties within the unincorporated Urban Area by protecting them from development and redevelopment until urban utilities and services can be provided.					Planning	County	Short-Term
2.10– Use the type, location, and phasing of public facilities-services as a factor to guide urban expansion.	2.10-1– Manage urbanization through the expansion of public infrastructure capital facilities such as the sewer and water systems.					Planning & Public Works		Ongoing
2.11– Manage lands bordering the National Scenic Area boundary to ensure habitat and recreational connectivity.						Planning		Ongoing
2.12– Facilitate and encourage the use of innovative building types and land development patterns that encourage conservation of energy and other resources.	2.13-1– Consider establishing incentives and/or special standards for infill projects.					Building & Planning		Ongoing
2.13– Establish standards for urban development that encourage mixtures of land uses and intensities.						Planning		Mid-Range
2.14– Ensure development review processes are prompt, predictable, open, and uncomplicated.						All Departments		Ongoing





















**Chapter 3
Goals & Objectives**

OBJECTIVE	TACTICS	CORNERSTONE PRINCIPLES				RESPONSIBLE DEPARTMENT	LIKELY PARTNERS	TIMELINE
		HQL	NSB	HE	AW			
Goal 3– Housing								
3.1– Periodically review and revise land development regulations for residential areas to accommodate changing social and economic needs of residents.						Planning		Ongoing
3.2– Encourage a range of residential land uses, housing sizes, types, and price ranges and establish appropriate development criteria.	3.2-1– Allow for development of accessory dwelling units, cluster housing, condominiums, and planned unit developments that allow trade-offs as a development incentive. 3.2-2– Ensure adequate and buildable areas for multi-family housing development.					Planning	Realtors	Short-Term
3.3– Develop affordable housing goals.	3.3-1– Establish programs and incentives that lead to housing meeting the City’s affordability goals, such as property tax abatement and inclusionary zoning.					Planning	CGHA	Short-Term
3.4– Establish property maintenance ordinances.	3.4-1– Educate homeowners on property maintenance ordinances.					Administration		Ongoing
3.5– Consider establishing innovative taxing methods and development incentives to ensure vitality and preservation of established residential areas.	3.5-1– Consider Local Improvement Districts and similar tools to provide and/or enhance public infrastructure capital facilities in established residential areas. 3.5-2– Consider Local Improvement Districts and similar tools to assist existing landowners install capital facilities for new residential areas.					Administration & Planning		Ongoing












**Chapter 3
Goals & Objectives**

<p>3.6– Review and carefully consider the immediate and long term effects of fees, charges, regulations, and standards on dwelling costs.</p>						<p>Administration & Planning</p>	<p>County</p>	<p>Short-Term</p>
<p>OBJECTIVE</p>		<p>TACTICS</p>		<p>CORNERSTONE PRINCIPLES</p>		<p>RESPONSIBLE DEPARTMENT</p>	<p>LIKELY PARTNERS</p>	<p>TIMELINE</p>
<p>Goal 3– Housing</p>								
<p>3.7– Ensure major residential developments and high density residential areas provide adequate open space and recreation areas.</p>	<p>3.7-1– Establish design standards for land divisions to provide open space and recreation areas. Provision of such open spaces should not reduce the density which can be achieved on the site. 3.7-2– Conduct an inventory of undeveloped areas to determine potential opportunities for provision of open space and recreation areas.</p>					<p>Planning</p>		<p>Ongoing</p>
<p>3.8– Review all development proposals for compatibility with surrounding established residential areas. Policies related to land use, transportation, public facilities, and utilities-capital facilities should seek to maintain and enhance the quality of these areas.</p>	<p>3.8-1– Consider requiring special screening, landscaping, sound proofing, and fencing when appropriate to minimize noise, hazards, and glare for residential developments abutting designated major streets.</p>					<p>Planning</p>		<p>Ongoing</p>








**Chapter 3
Goals & Objectives**

OBJECTIVE	TACTICS	CORNERSTONE PRINCIPLES				RESPONSIBLE DEPARTMENT	LIKELY PARTNERS	TIMELINE
		HQL	NSB	HE	AW			
Goal 4– Downtown & Waterfront								
4.6– Encourage enhancing the Courthouse lawn as a more attractive community gathering space.						Administration	County	Short-Term
4.7– Ensure that both public and private properties located along entrances to Stevenson are attractively maintained.						Public Works	Private Property Owners	Ongoing
4.8– Establish standards to encourage relocation or burial of powerlines aboveground utility lines in the downtown commercial area and other areas where views are affected.	4.8-1– Encourage utility providers to develop undergrounding plans and coordinate their plans with the Capital Facilities Plan.					Planning & Public Works	Private Utilities, PUD	Short-Term
4.9– Revise sidewalk construction programs to minimize the replacement of street trees.						Public Works		Mid-Range
4.10– Provide better connections between downtown and the waterfront.	4.10-1– Consider converting Russell Street into a pedestrian mall between Second and First streets. 4.10-2– Consider improving sidewalks and street crossings and installing public art and seating areas on Russell Street from downtown to the waterfront.					Planning & Public Works	Port, SBA	Mid-Range
4.11– Consider establishing a Parking and Business Improvement Area to support downtown improvements, such as a rehabilitation grant or loan program for downtown buildings or provision of visitor amenities.						Administration	Chamber, EDC, SBA	Short-Term
Goal 4A– The waterfront is an extension of the downtown core and a place where people live, work, and play.								
4A.1– Enhance shoreline access in the Stevenson area.	4A.1-1– Coordinate shoreline access with erosion control/stabilization programs. 4A.1-2– Support development of a large waterfront gathering place (e.g., amphitheater) for community					Administration, Planning & Public Works	County, Port, Property Owners, SDA	Long-Term

**Chapter 3
Goals & Objectives**

OBJECTIVE	TACTICS	CORNERSTONE PRINCIPLES				RESPONSIBLE DEPARTMENT	LIKELY PARTNERS	TIMELINE
		HQL	NSB	HE	AW			
Goal 5– Business & Industry								
5.3– Establish strategies to retain and grow existing businesses.	5.3-1– Conduct an annual inventory of local businesses. 5.3-2– Periodically survey local businesses to understand how the City can support their success and growth.					Administration	Chamber, EDC, Port, SBA	Ongoing
5.4– Support networking opportunities such as the “Chamber Breaks.”						Administration	Chamber	Ongoing
5.5– Facilitate and support provision of adequate <u>urban services (e.g., utility, transportation, and communications, etc.) infrastructure</u> to meet the needs of Stevenson’s business community.						Administration	County, EDC	Ongoing
5.6– Support the development of industrial lands and buildings.						Administration	Count, EDC, Port	Ongoing
5.7– Promote Stevenson’s local resources and amenities (e.g., low energy costs, fiber optics) and location near the I-5, I-84, and railroad corridors to attract industry and commerce to ensure tax base stability.						Administration	Chamber, EDC, Port, SBA	Ongoing
5.8– Preserve lands designated for industrial use for that use, protect them from incompatible uses, and ensure access to <u>good infrastructure high-quality capital facilities</u> .	5.8-1– Consider the feasibility and benefits of establishing industrial areas along Ryan Allen Road near the garbage transfer station. 5.8-2– Consider regional tax sharing programs as an alternative to developing industrial land in Stevenson.					Planning	EDC, Port	Ongoing
5.9– Establish standards for industrial land use to encourage nonpolluting, environmentally safe, light industries.						Planning	EDC, Port	Mid-Range

**Chapter 3
Goals & Objectives**

OBJECTIVE	TACTICS	CORNERSTONE PRINCIPLES				RESPONSIBLE DEPARTMENT	LIKELY PARTNERS	TIMELINE
		HQL	NSB	HE	AW			
Goal 6– Tourism								
6.7– Encourage development of mountain biking and hiking trails and other visitor amenities on the public lands immediately outside of Stevenson.						Administration	BPA, Bike groups, County, FoG, USFS, WaDNR	Ongoing
6.8– Establish a quiet zone at railroad crossings within the city.						Public Works	BNSF, Chamber, SBA, Port	Short-Term

Goal 7– Transportation & Circulation














“Multi-modal transportation options provide people and goods with safe, efficient, and convenient options.”

The transportation system is probably the most visible and frequently used urban service provided by the City of Stevenson. Whether traveling to work, joy-riding through the Gorge, leisurely strolling through the neighborhood, or waiting for a delivery, the residents, visitors, and businesses of Stevenson rely on the City for a functional and convenient transportation and circulation system. This Goal emphasizes methods by which the City can ensure its transportation system meets community needs.

Stevenson’s existing transportation and circulation system has shifted modes and focuses over its long history. The original Plat of Stevenson was a gridiron pattern that enabled easy internal circulation for pedestrian and horse traffic and focused on the Columbia River and Stevenson Landing as the primary mode of external transportation. When the railroad came through town, the focus shifted from the river uphill to where the rail line met dirt streets and boardwalk sidewalks. As automobile use grew and the city expanded away from its original riverside terrace, this gridiron pattern had to be altered to accommodate the steep Gorge slopes, the many creekside canyons and ravines cutting through these slopes, and the existing oddly-intersecting logging roads on the then-periphery. With the continued dominance of the automobile, the focus again shifted uphill to the new paved state highway, cul-de-sacs and dead-ends became commonplace methods for dealing with the creekside ravines and canyons, and sidewalks waned in importance.

Stevenson plays the lead role in ensuring the continual shifts in transportation modes occur in a way that benefits residents, visitors and businesses. The Objectives and Tactics of this Goal allow the City to accommodate these changes by focusing on improving the function, management, and look of existing transportation options and increasing the nonautomotive aspects of the system.

OBJECTIVE	TACTICS	CORNERSTONE PRINCIPLES				RESPONSIBLE DEPARTMENT	LIKELY PARTNERS	TIMELINE
		HQL	NSB	HE	AW			
Goal 7– Transportation & Circulation								
7.1– Develop a long range transportation plan and incorporate its projects into the Capital Facilities Plan.	7.1-1– Consider the feasibility and benefits of establishing one-way couplets on 1 st and 2 nd Streets. 7.1-2– Consider the feasibility and benefits of using roundabouts at intersections throughout the city. 7.1-3– Develop improvement plans for existing rights-of-way. 7.1-4– Consider traffic calming measures such as narrow streets. 7.1-5– Minimize traffic congestion and facilitate the safe, efficient movement of people and commodities through the design of the transportation system.					Public Works	BNSF, County	Short-Term
7.2– Establish and manage the transportation system in a manner which contributes to community appearance and livability, recognizes and respects the characteristics of natural features, and minimizes the effects on abutting land uses.	7.2-1– Establish a city-wide inventory of surveys for rights-of-way. 7.2-2– Ensure rights-of-way are surveyed prior to undertaking major construction projects.					Public Works		Ongoing
7.3– Develop a transportation system that provides all citizens with transportation choices and alternatives.	7.3-1– Support establishment of a regional transit system. 7.3-2– Support provision of safe and convenient transit stops.					Public Works	BNSF, County	Mid-Range
7.4– Develop a plan for safe and convenient alternate forms of transportation, such as bikeways, walkways, and pathways and incorporate its projects into the Capital Facilities Plan.	7.4-1– Consider separating pedestrian, bicycle, and auto traffic. 7.4-2– Provide safe and accessible pedestrian crossings throughout the city.					Public Works	Chamber, County, SBASDA	Ongoing
7.5– Periodically review and revise standards for public and private roads.						Public Works	SBA	Mid-Range

**Chapter 3
Goals & Objectives**

OBJECTIVE	TACTICS	CORNERSTONE PRINCIPLES				RESPONSIBLE DEPARTMENT	LIKELY PARTNERS	TIMELINE
		HQL	NSB	HE	AW			
Goal 7– Transportation & Circulation								
7.6– Reduce the effects of through traffic in the downtown commercial area while minimizing any negative impact on local businesses.	7.6-1– Manage road construction projects to minimize construction-related impacts on local businesses. 7.6-2– Facilitate and encourage alternative routing and/or usage of Highway 14 by truck traffic.					Public Works	Chamber, EDC, SBA	Ongoing
7.7– Establish a tree conservation and management program for City rights-of-way. This program should provide for the replacement, planting, preservation, and maintenance of trees.						Public Works		Short-Term
7.8– Facilitate and support safety at railroad crossings.						Public Works	BNSF	Ongoing
7.9– Establish <u>Expand the a-railroad quiet zone to include the crossings at the Stevenson Cemetery and the Co-Ply mill site at railroad crossings within the city.</u>	<u>7.9-1– Identify the capital facilities necessary to expand the quiet zone and incorporate them into the Capital Facilities Plan.</u>					Public Works	BNSF, Chamber, SBA, Port	Short-Term <u>Long-Term</u>
7.10– Facilitate and support rail service for future transportation and commerce needs.						Public Works	BNSF, Chamber, SBA, Port	Long-Term
7.11– Manage on-street parking to permit the safe and efficient operation of the transportation system.						Public Works	County	Ongoing
7.12– Review and revise parking policies to facilitate efficient short-term parking and minimize off-street parking requirements.	7.12-1– Consider a shared parking program to utilize underused parking lots, such as the Courthouse, schools, and churches.					Public Works	Chamber, EDC, SBA	Short-Term
7.13– Provide wayfinding signage to aid traveler navigation and guide visitors to Stevenson attractions and amenities, especially east- and west-bound travelers on I-84.						Public Works	Chamber, ODOT, SBA, WsDOT	Short-Term



Goal 8– Utilities & Urban Services



“Reliable utilities and convenient services fulfill the needs of the current and future community.”

City governments exist to serve their citizens. This Goal of the Comprehensive Plan emphasizes the aspects by which the City can serve its citizens through proper management and provision of utility services.

The City of Stevenson provides a number of [public](#) services to its residents. Responsible management of tax- and rate-payer contributions tops the list, but the City also ensures buildings are inspected for safety, clean drinking water is provided to the tap, fires are suppressed before they can spread, sewage is collected and treated, justice is served through policing and the court system, and neighborhood nuisances are remedied. The City also coordinates with outside utility and service providers to ensure that its residents and visitors receive the services they require.

“The community receives urban services at or above a set level of service.”





















[As the community changes over time, its needs will also change. This Sub-Goal ensures levels of service \(LOS\) are considered in the system of plans developed by the City and its partners. The LOS standards of those plans should be monitored to ensure they lead toward fulfillment of this Plan’s Goals.](#)

“Urban services are provided according to a rational plan aligning the community’s expectations with its capabilities.”












[Whether these services are provided through a pipe, over a wire, or at a desk, capital facilities are necessary to support them. The presence or lack of these facilities will determine the services that can be provided to the Stevenson community. As the city grows, new capital facilities will be necessary to provide urban services, and as time goes on, existing capital facilities will need to be replaced. The creation and adherence to a Capital Facilities Plan is an important component of managing Stevenson’s growth, development, and change.](#)

The Objectives and Tactics leading to the fulfillment of this Goal [and its Sub-Goals](#) contain methods by which the City can manage and improve upon the [public](#) services it provides and ensure that other utility and service providers do likewise.













**Chapter 3
Goals & Objectives**

OBJECTIVE	TACTICS	CORNERSTONE PRINCIPLES				RESPONSIBLE DEPARTMENT	LIKELY PARTNERS	TIMELINE
		HQL	NSB	HE	AW			
Goal 8– Utilities Urban & Services								
8.1– Encourage City staff and officials to enhance their skills through training and continuing education on topics relevant to their job performance, such as management and communication.						All Departments		Ongoing
8.2– Develop a long-range financial plan.						Administration		Ongoing
8.3– Periodically review and revise the capital facilities plan.						Administration & Public Works		Ongoing
8.4– Identify and correct health and safety hazards within the Stevenson Urban Area.						Administration	County, Port	Ongoing
8.5– Establish maintenance programs to preserve the long-term viability of the City's capital facilities.						Administration & Public Works		Short-Term
8.6– Offset the costs of new development to existing city residents by establishing development charges.						Administration		Ongoing
8.7– Provide adequate easement and right-of-way widths for public and private utilities and emergency and other services.						Planning & Public Works		Ongoing
8.8– Base the provision for future public facilities and utilities upon financial cost and adequacy of desired levels of service.	8.8-1– Consider providing public facilities and utilities in advance of need. 8.8-2– Coordinate urban development with private utility agencies to ensure the availability of services when needed. 8.8-3– Continue to provide water and sewer services within the Urban Area.					Administration	County, PUD	Ongoing



**Chapter 3
Goals & Objectives**

<p>8.9– Manage urbanization through the expansion of the sewer system.</p>	<p>8.9-1– Permit septic systems only when provision of sewer service is technically infeasible within the planning period.</p> <p>8.9-2– Revise land development regulations to prohibit septic system installations in areas where provision the General Sewer Plan identifies expansion of the sewer system service is feasible during the planning period.</p> <p><u>8.9-3- Establish a program to temporarily allow installation of septic systems where sewer service is currently unavailable and to decommission septic systems when sewer service is available.</u></p>				<p>Planning & Public Works</p>		<p>Ongoing</p>
<p>8.10– Consider alternative waste disposal systems for difficult sites and to encourage conservation of water.</p>					<p>Public Works</p>		<p>Ongoing</p>
<p>8.11– Coordinate the infrastructure improvement and maintenance projects of multiple utilities to reduce costs and disruptive impacts.</p>					<p>Public Works</p>		<p>Ongoing</p>
<p>8.12– Establish a stormwater utility to provide for the collection and treatment of stormwater runoff and the maintenance of stormwater facilities.</p>	<p>8.12-1– Establish standards for land development ordinances to provide for the collection and treatment of stormwater runoff.</p>				<p>Public Works</p>		<p>Short-Term</p>
<p>8.13– Consider alternative energy resources to benefit the community.</p>	<p>8.13-1– Facilitate and support local energy resource development and use, such as geothermal.</p>				<p>Administration</p>	<p>County, Port, PUD, State</p>	<p>Mid-Range</p>
<p>8.14– Facilitate and support the expansion of high-speed communication utilities such as broadband, fiber optics, and Wi-Fi.</p>					<p>Administration</p>		<p>Ongoing</p>
<p>8.15– Facilitate and support the burial of existing aboveground utility lines.</p>					<p>Administration & Public Works</p>	<p>Private Utilities, PUD</p>	<p>Ongoing</p>

**Chapter 3
Goals & Objectives**

OBJECTIVE	TACTICS	CORNERSTONE PRINCIPLES				RESPONSIBLE DEPARTMENT	LIKELY PARTNERS	TIMELINE
		HQL	NSB	HE	AW			
Goal 8– Utilities & Urban Services								
8.16– Require the burial of new utility lines.						Planning & Public Works	Private Utilities	Ongoing
8.17– Facilitate and encourage the collection, recycling, disposal, and reuse of solid waste within the Stevenson Urban Area.	8.17-1– Consider solid waste for use in biomass energy projects. 8.17-2– Consider composting solid waste through a community-scale facility.					Public Works	County Solid Waste	Short-Term
8.18– Periodically review and revise the City’s law enforcement program.						Administration		Ongoing
8.19– Support Stevenson Fire Department and the Skamania County Hospital District to maintain high quality services.	8.19-1– Consider establishing a joint facility to house emergency response agencies.					Administration		Ongoing
8.20– Encourage establishment of county-wide mitigation and emergency action programs for spills, explosions and other disasters.						Administration	County, EMS, Fire	Mid-Range
8.21– <u>Ensure urban services are provided within the Stevenson Urban Area.</u>	8.21-1– <u>Continue to provide urban services related to transportation, water, sanitary sewer, storm sewer, fire suppression, and parks and recreation.</u> 8.21-2– <u>Establish a stormwater utility to provide for the collection and treatment of stormwater runoff and the maintenance of stormwater facilities.</u> 8.21-3– <u>Encourage private and/or public agencies to provide urban services within the Stevenson Urban Area. Such services include telecommunications, schools, non-city provided transportation, electrical power, solid waste and non-city provided parks and recreation.</u> 8.21-4– <u>Consider the feasibility and benefits of providing urban services which are not provided</u>					Administration & Public Works		Ongoing


















**Chapter 3
Goals & Objectives**

OBJECTIVE	TACTICS	CORNERSTONE PRINCIPLES				RESPONSIBLE DEPARTMENT	LIKELY PARTNERS	TIMELINE
		HQL	NSB	HE	AW			
<p><u>within the Stevenson Urban Area and/or which are not provided at the level of service expected from the community.</u></p>								
<p>Goal 8– Urban & Services</p>								
<p>8.22– Reduce visual blights and hazards associated with aboveground utility lines.</p>	<p>8.22-1– Facilitate and support the burial of existing aboveground utility lines. 8.22-2– Require the burial of new utility lines.</p>					<p>Administration, Planning & Public Works</p>	<p>Private Utilities, PUD</p>	<p>Ongoing</p>
<p>Goal 8A– The community receives urban services at or above a set level of service.</p>								
<p>8A.1- Ensure plans are developed for urban services in the Stevenson Urban Area. Such plans should set LOS standards based on:</p> <ul style="list-style-type: none"> • Community needs and desires, • Inventories of existing facilities, • Forecasts of current and future capacities, • Proposed locations and capacities of new facilities, • The long-term financial feasibility of accommodating the anticipated growth, development, and change, and <p>A short-term (6-year) capital improvement plan clearly identifying specific projects and the source of public money for funding for their completion.</p>	<p>8A.1-1– Develop plans for public services provided by the City, such as transportation and circulation, water, sanitary sewer, storm sewer, parks and recreation services, and fire. 8A.1-2- Encourage development of individual plans for urban services provided within the Stevenson Urban Area by private and/or public agencies, such as telecommunications, schools, non-city provided transportation, electrical power, and solid waste. Such plans should ensure the availability of services when needed.</p>					<p>Administration, Planning & Public Works</p>	<p>County, Private Utilities, PUD, WsDOT</p>	<p>Ongoing</p>
<p>8A.2- Establish standards for land development to ensure LOS standards are maintained and the system of area and strategic plans are implemented.</p>	<p>8A.2-1- Offset the impacts of new development to existing city residents by establishing systems development charges and fee-in-lieu programs. 8A.2-2- Establish a program to decommission private wells and transfer their water rights to the City. 8A.2-3- Establish a stormwater program to collect and treat stormwater and to limit sites' post-</p>					<p>Administration, Planning & Public Works</p>	<p>County, Private Utilities, PUD</p>	<p>Short-Term</p>

**Chapter 3
Goals & Objectives**



	<p><u>development stormwater run-off.</u> <u>8A.2-4- Coordinate land development approvals with private utility agencies to ensure the availability of services when needed.</u></p>							
OBJECTIVE	TACTICS	CORNERSTONE PRINCIPLES HOL NSB HE AW				RESPONSIBLE DEPARTMENT	LIKELY PARTNERS	TIMELINE
Goal 8B- Urban services are provided according to a rational plan aligning the community's expectations with its capabilities.								
<p><u>8B.1- Establish a capital improvement program to ensure of LOS standards are maintained and/or exceeded, to preserve the long-term viability of the City's capital facilities, and to implement the system of area and strategic plans within the Stevenson Urban Area.</u></p>	<p><u>8B.1-1– Consider providing facilities for urban services in advance of need.</u> <u>8B.1-2– Base the provision of future capital facilities upon financial cost.</u> <u>8B.2-3– Identify and correct health and safety hazards within the Stevenson Urban Area.</u></p>					Administration, Planning & Public Works	County, Private Utilities, PUD	Short-Term
<p><u>8B.2-1– Adopt an annual Capital Facilities Plan to prioritize completion of projects identified in adopted area and strategic plans or are otherwise consistent with the Comprehensive Plan.</u></p>	<p><u>8B.2-1– Coordinate the capital facility improvement and maintenance projects of multiple urban service providers to reduce costs and disruptive impacts.</u> <u>8B.2-2- Establish a New Improvements for Community Enhancement (NICE) Neighborhoods Program to allow the community to initiate projects for inclusion in the Capital Facilities Plan.</u> <u>8B.2-3– Involve the public in annual Capital Facilities Plan decisions, minimally by holding a public hearing before the City Council.</u></p>					Public Works	County, Port, Private Utilities, PUD, SCSD	Ongoing

OBJECTIVE	TACTICS	CORNERSTONE PRINCIPLES				RESPONSIBLE DEPARTMENT	LIKELY PARTNERS	TIMELINE
		HQL	NSB	HE	AW			
Goal 9– Parks & Recreation								
9.1– Establish a parks and recreation plan that ensures Stevenson projects are eligible for State grant funds and incorporate its projects into the Capital Facilities Plan.	9.1-1– Consider potential park needs as additional land develops.					Administration		Short-Term
9.2– Preserve open space and recreational resources.	9.2-1– Establish cooperative agreements to ensure that recreation and open space lands and facilities will be provided. 9.2-2– Secure dedications and easements adequate for channel maintenance, public open space, and future recreational use along all natural, permanent stream corridors. 9.2-3– Encourage private enterprise and intergovernmental agreements that will provide open space for recreational lands and facilities. Provision of such open spaces should not reduce the density which can be achieved on the site.					Administration & Planning		Long-Term
9.3– Maintain parks and recreational lands and facilities.						Public Works		Ongoing
9.4– Consider establishing a permanent funding source for the acquisition, development, and maintenance of park and recreation lands and facilities.						Administration		Mid-Range
9.5– Develop a pathways and trails plan to highlight Stevenson’s recreational, historical, and commercial sites and incorporate its projects into the Capital Facilities Plan.	9.5-1– Consider using stream corridors as part of a parkway or greenway concept. 9.5-2– Include connections among the parks and trails of the City, its partner agencies, and private entities. 9.5-3– Include nature walks, scenic vistas, and connections to forests in the plan.					Administration & Public Works		Mid-Range



CHAPTER 4-MAPS

Many of the Goals, Objectives and Tactics described in the previous chapter are tied to specific infrastructure, institutions, or areas of Stevenson. The policies called for in the Comprehensive Plan often cannot be accomplished without maps that provide a fuller understanding of how specific areas of the city interrelate and connect with each other.

Future Land Use Map

The Comprehensive Plan's Future Land Use Map is crucial for showing clearly and concisely how the Goals, Objectives, and Tactics contained in Chapter 3 relate to the Population Report in Appendix C. This map designates all areas of the City and Urban Area according to five basic land use designations describing where population and business growth will occur and how the City intends for lands to be used in the future.

The Future Land Use designations are not zoning districts, and the Future Land Use Map is not a zoning map. Whereas the City of Stevenson Zoning Map is an official regulatory document adopted by ordinance through the Zoning Code, the Comprehensive Plan's Future Land Use Map is a guidance document that will be used to shape future decisions about annexations, land development policies, the size and timing of [infrastructure-capital facility](#) upgrades, changes to existing zoning designations, and those purposes indicated in RCW 35A.63.080.



Urban Reserve (UR)

An area within which future development and extension of [municipal-public](#) services are contemplated but not imminent. Existing uses, particularly vacant lands and very low density single-family housing, coexist with uses otherwise characteristic of more rural areas. Further development within an Urban Reserve is discouraged until [municipal-public](#) services can be provided and urban level densities and intensities of land use can occur. Urban Reserve areas may be subcategorized to anticipate any other land use designation described below and may be changed to such designations without amending the plan when adequate [municipal-public](#) services are provided.

Low Density Residential (LDR)

An area dominated by single-family homes on lots 15,000 square feet or larger. Development within a Low Density Residential area typically requires extension of [municipal-public](#) water service and other [utilitiesurban services](#), though on-site septic systems are often unavoidable and desirable as an alternative to extension of the [municipal-public](#) sewer collection system. The development pattern encourages connected



street networks where terrain permits. Where terrain does not permit, culs-de-sac are often paired with pedestrian pathways to provide adequate non-automotive connectivity to nearby neighborhoods, schools, parks, and business centers.

High Density Residential (HDR)

An area dominated by multi-family housing or single-family housing on lots smaller than 15,000 square feet. Residential uses in these areas are often mixed with institutions, utilities, schools, and parks and/or located in close proximity to commercial uses more characteristic of urban areas. Development within a High Density Residential area almost exclusively requires extension of, or connection to, [municipal-public](#) water and sewer systems. Development patterns in these areas encourage connected street networks with pedestrian and bicycle facilities providing connections to abutting neighborhoods, schools, parks, and business centers. High Density Residential areas may be subcategorized by single-family or multi-family designations, and public use designations.

Low Intensity Trade (LIT)

An area where commercial activity is interspersed and coexists with other recreational, and public/institutional uses in the same area. Low Intensity Trade areas typically provide opportunities to capitalize on and expand the regional tourism and service industries. Because of the space typically demanded by Low Intensity Trade activities, the uses allowed in these areas are often inappropriate or cannot exist within Downtown Stevenson or other High Intensity Trade areas; however, Low Intensity Trade areas are not intended to detract from the viability of, or compete with, High Intensity Trade areas. Development of Low Intensity trade areas almost exclusively requires [municipal-public](#) service extension. Although the parking and access patterns of Low Intensity Trade areas are typically oriented primarily to automotive traffic, adequate accommodations for pedestrian and bicycle users are also included. Low Intensity Trade areas may be subcategorized by general, recreation, and public use designations.



High Intensity Trade (HIT)

An area primarily devoted to commercial, light industrial, public/institutional activities, mixed uses, multi-family, and existing single-family residences. These areas contain a dense, highly intensive land use pattern focusing on an urban style of development and architecture. [Connection to municipal utilities-Availability of urban services](#) adds to the viability of High Intensity Trade areas. High Intensity Trade areas may be subcategorized by downtown, office, and industrial designations. Development in downtown areas typically follows a tight-knit gridiron pattern that emphasizes the

importance of pedestrians and bicyclists to ensure areas are walkable. As compared to downtown areas, office and industrial areas are more dependent on automotive traffic.



Background Maps

The Future Land Use Map and many of the Comprehensive Plan's Goals, Objectives, and Tactics are based on careful consideration of how Stevenson relates to the built, natural, and legal environments of its setting. The following maps illustrate these environments and provide Comprehensive Plan users with a better understanding of the plan's policies. [Periodically, these maps should be updated and/or supplemented by staff action; changes to the background maps are not themselves considered Comprehensive Plan amendments.](#)

FIGURE 4-1: BACKGROUND MAPS

Maps Showing Stevenson Background Information

Vicinity Map: A map showing Stevenson's location within the State, Region and County

Base Map: A map showing key features within the Stevenson Urban Area

Water System Map: A map showing properties currently served by City water, the boundaries of Stevenson's water service area and existing and proposed infrastructure components

Sewer System Map: A map showing properties currently served by City sewer and the boundaries of Stevenson's sewer service area

Street Map: A map of the federal functional classification of Stevenson-area streets

Sidewalks & Trails Map: A map showing the extent of Stevenson's pedestrian pathway system

Parks Map: A map of the public and private recreational lands and service areas in Stevenson

Wetlands & Stream Habitat Map: A map showing the location of identified wetlands and the current buffer areas required along area streams

Frequently Flooded Areas Map: A map of the floodplains identified by FEMA's Flood Insurance Rate Maps

Geologic Hazards Map: A map showing landslides, debris flow hazard areas, erosion-prone areas, and steep slopes in the Stevenson area

Existing Land Use Map: A map showing how land is currently being used in the Stevenson Urban Area

Zoning Map: A map of the current zoning within and adjacent to the Stevenson Urban Area

Built Environment Constraints Map: A map showing areas likely to be developed or redeveloped based on 1) the likelihood of connection to City water and sewer and 2) the current development status

Natural Environment Constraints Map: A map showing areas likely to be developed or redeveloped based on 1) the presence of natural hazards and 2) the presence of ecological constraints



Appendix B– Glossary of Terms

As used in this plan, the words below have the meaning given here unless the context clearly dictates otherwise.

Abbreviations & Acronyms

- BNSF**—Burlington Northern Santa Fe Railroad
CGHA—Columbia Gorge Housing Authority
CGIC—Columbia Gorge Interpretive Center
DSHS—Washington Department of Social and Health Services
EDC—Skamania County Economic Development Council
FEMA—Federal Emergency Management Agency
FoG—Friends of the Gorge
FVRL—Fort Vancouver Regional Library District
ODOT—Oregon Department of Transportation
SBA—Stevenson Business Association
SDA—Stevenson Downtown Association
SCSD—Stevenson-Carson School District
SPAF—Skamania Performing Arts Foundation
USFS—United States Forest Service
USPS—United States Postal Service
WsDOT—Washington Department of Transportation

Words & Phrases

Acquire— To take possession of through the City's own funds, efforts, or actions.

Capital Facilities Plan— A local government plan supporting a program that schedules permanent capital improvements and maintenance, usually for 6 years in the future, to fit the projected fiscal capability of the jurisdiction. The program is generally reviewed annually for conformance to and consistency with this Plan.

Community Asset— An individual, group, or institution present in the city, county, or region capable of adding insight or value to City programs, projects, or activities. "Community Assets" are typically not directly associated with City government and include entrepreneurs, investors, businesses, and non-profit agencies.

Cluster Analysis— A study whereby economic opportunities and competitive advantages are identified through the comparison of a region's existing industrial mix to similar regions. Identification of such opportunities and advantages can then be used to target economic development and business attraction strategies in an effective manner.

Consider— 1) To think carefully about, especially in order to make a decision; 2) To bear in mind as a possible or acceptable course of action. When used in conjunction with another verb, an Objective or Tactic should be viewed as an optional course of action rather than a directive.



Words & Phrases, Continued

Cross-Promotion— The technique designed to help a business or company sell multiple products or services or to help multiple companies sell their products or services together.

Develop— 1) To bring about growth or availability through construction, alteration and/or change in use or intensity. 2) To elaborate or work out some plan or course of action in detail.

Encourage— To inspire, stimulate, advance or foster through assistance, approval or promotion. “Encourage” differs from “Support” primarily in that “Support” should more often be taken to mean financial support, and only in rare circumstances should “Encourage” be interpreted in such a way.

Enhance— To bring an existing condition into a more desirable or excellent condition through revision, addition, or change. “Enhance” can be used almost interchangeably with “Improve”.

Ensure— To guarantee or make certain something will happen.

Especially— A qualifier used to indicate a concept that should be prioritized for action.

Establish— To create or set up a program or regulatory scheme as if on a permanent basis. This term should be interpreted to include the full process from program development through adoption and implementation.

Facilitate— To make easier or less difficult, to assist the progress of an action, process, program, or project. “Facilitate” typically indicates making something easier through regulatory or communicative means, but in rare circumstances can be interpreted to ease something through financial support.

Facility— Something designed, built, installed or utilized for the specific purpose of providing a service.

Facility, Capital— A facility which is planned, purchased, constructed, or otherwise acquired and maintained for the betterment of the community which adds physical value in support of a service provided in the City.

Guideline— A regulation or criterion intended to guide, but not coerce action. “Guidelines” have a lower level of regulatory intent than “Standards” and are applied on either a voluntary or case-by-case basis.

Incentive— An action, financial strategy, or regulation intended to induce certain actions or types of development.

Infill— Development or redevelopment of land that has been bypassed, remained vacant, and/or is underused as a result of the urban development process. “Infill” typically occurs in areas already served by, or readily accessible to, urban infrastructure and services.

Light Industry— A use engaged in the manufacture, processing, fabrication, assembly, treatment, packaging, and incidental storage, sales, and distribution of finished or semi-finished products. On a case-by-case or zone-by-zone basis, Light Industry may include logging and/or milling operations. Light Industry generally differs from heavier industries in the lesser use of raw or extracted materials and the lesser degree of glare, noise, odor, outdoor storage or other negative manifestations adversely affecting neighboring properties.

Maintain— To prevent an existing facility, service, or relationship from declining in quality or functionality.

Mixed Use— A project integrating a variety of land uses in one building or on one site. Mixed Use projects often involve commercial uses on the ground floor of a structure with residential uses above.



Words & Phrases, Continued

Planning Period— 2013 through 2032.

Provide— 1) To take measures with due foresight; 2) To make available, supply, or furnish a facility, opportunity, or service.

Regulation— A rule or law prescribed by a governmental authority, usually the City Council.

Rock Creek and Rock Cove Lands— All those lands located between Rock Creek Drive and Highway 14.

Services— The supplying or providing of utilities, commodities, accommodations and/or activities.

Services, Public— Services which are provided by a government agency.

Services, Urban— Services that are normally available in an urban environment (e.g., sanitary waste systems, solid waste disposal systems, water systems, urban streets and pedestrian facilities, transit systems, stormwater systems, police and fire and emergency services systems, natural gas distribution systems, electrical and communication systems, school and health care facilities, parks, etc.).

Shoreline Management Program or SMP— The comprehensive suite of analyses, visions, goals, policies and regulations adopted by the City in accordance with the Shoreline Management Act (RCW 90.58). The Shoreline Management Program includes the similarly named, though more specific, Shoreline Master Plan. Unless the context clearly dictates otherwise, the phrases Shoreline Management Plan, Shoreline Master Plan, Shoreline Master Program and pluralized versions thereof should be interpreted as references to the overall program.

Standard— A regulation or criterion that must be complied with or satisfied. "Standards" have a higher level of regulatory intent than "Guidelines," and are applied to all actions or proposals of a prescribed category.

Stevenson Urban Area— The area circumscribed by the Stevenson Urban Area boundary as established and amended by the Columbia River Gorge National Scenic Area Act and the Columbia River Gorge Commission.

Such As— A qualifier used to indicate a concept that could be prioritized for action.

Support— To be in favor of, encourage, maintain, sustain or fund some action, facility or service. "Support" differs from "Encourage" in that it should be more often, though not always, taken to mean financial support.

Urban Reserve— An area within the Stevenson Urban Area within which future development and extension of municipal services are contemplated but not imminent. Development within an Urban Reserve is discouraged until municipal services can be provided and urban level densities and intensities of land use can occur.

Use— To put into service for some practical or profitable purpose. The term "Utilize" is sometimes used interchangeably with "Use".



APPENDIX E–Implementation & Monitoring

This appendix is intended to be used as an easy reference for the Objectives and Tactics used in this plan. The tables below are organized first by the priority order in which each Objective should be undertaken and then by the City department responsible for initiating the Objective or Tactic. Following these tables is a template for each department to use when monitoring their implementation of the Comprehensive Plan’s Objectives & Tactics and a schematic to show future progress on plan implementation. [This appendix should be updated by staff action when Comprehensive Plan amendments occur; changes to this table are not themselves considered Comprehensive Plan amendments.](#)

Ongoing Priorities			
Building Department	City Administration	Planning Department	Public Works Department
1.3	1.1, 1.1-1	1.3	1.3
2.12	1.2, 1.2-1	1.5	2.10, 2.10-1
2.14	1.3	1.6, 1.6-1	2.14
8.1	1.4	1.7, 1.7-1	4.7
-	1.6, 1.6-1	2.1	4A.1, 4A.1-1, 4A.1-2
-	1.8, 1.8-1	2.7, 2.7-1, 2.7-2, 2.7-3, 2.7-4, 2.7-5	4A.3, 4A.3-4, 4A.3-5, 4A.3-6, 4A.3-7
-	1.10	2.10, 2.10-1	6.6
-	1.11	2.11	7.2
-	1.13	2.12	7.6, 7.6-1, 7.6-2
-	2.7, 2.7-1, 2.7-2, 2.7-3, 2.7-4, 2.7-5	2.14	7.8
-	2.14	2.15	7.11
-	3.4, 3.4-1	2.16, 2.16-1, 2.16-2, 2.16-3	8.1
-	3.5, 3.5-1	3.5, 3.5-1	8.3
-	4.4	3.7, 3.7-1, 3.7-2	8.7
-	4A.1, 4A.1-1, 4A.1-2	3.8, 3.8-1	8.9, 8.9-1, 8.9-2
-	4A.4, 4A.4-2, 4A.4-3	4.3, 4.3-1, 4.3-2, 4.3-3, 4.3-4	8.10
-	5.2, 5.2-1, 5.2-2, 5.2-3, 5.2-4, 5.2-5	4A.1, 4A.1-1, 4A.1-2	8.11
-	5.3, 5.3-1, 5.3-2	4A.4, 4A.4-2, 4A.4-3	8.15
-	5.4	4.5	8.16
-	5.5	4A.3, 4A.3-4, 4A.3-5, 4A.3-6, 4A.3-7	9.3



APPENDIX F–Policies Dropped from Consideration

The following policies were considered during the planning process, but were dropped for a variety of reasons. Some were accomplished. Some were considered repetitive, unrealistic, or not yet ripe. Some conflicted with the plan's other policies. Some were just not palatable to the City's decision makers.

This collection of policies is presented here in part to help demonstrate the planning process, but more importantly, it is intended to be a tool for future users. When interpreting or updating the Comprehensive Plan, users can turn to this section to determine whether new policy ideas fit more closely with the ideas listed here or with those adopted in Chapter 3. Policy numbers not carried over from the 1984 Plan are referenced in bold.

[This appendix should be updated by staff action when Comprehensive Plan amendments occur; changes to this table are not themselves considered Comprehensive Plan amendments.](#)

Dropped Policies

GOAL 1

Provide increased publicity to the community regarding decisions and events affecting the city. (3.8-4)	Provide a clean, visually attractive community with a small-town atmosphere. (1-3)
Increase community pride. (1-2)	Develop and improve educational opportunities. (1-8)
Explore funding opportunities for schools, including a levy and other fundraising activities.	Explore opportunities for alternative schools.
Promote opportunities for agricultural education.	Investigate educational programming during the summer.
Assure a balance between safety and ease of access for school locations. (3.5-4)	Encourage development of school lands and lands adjacent to schools to minimize the negative impact on each. (3.5-2)
Encourage the use of schools as an integral part of the community by making joint agreements with the School District to allow community use of school facilities. (3.5-6)	Minimize the costs of schools and parks by joint location, acquisition, and the use of sites for both schools and parks. (3.5-3)

GOAL 2

Manage major drainageways, wetlands, and flood plains for the benefit of the community. (2.1-1a)	Manage ecologically and scientifically significant areas for the benefit of the community. (2.1-1d)
Prohibit building on flood plains of major drainageways except in accordance with adopted regulations. (2.2.2-6)	Manage lands with significant native vegetation for the benefit of the community. (2.1-1c)
Map major drainageways. (2.2.2-1)	Manage lands that provide community identity and act as buffers for the benefit of the community. (2.1-1f)
Consider the value of agricultural and forest lands as open space and other less intense uses before approving any change in land use. (2.3-2)	Consider lands that are not suitable for forest or agricultural uses as developable if they meet other development criteria. (2.3-3)
Contain future urban development within the limits of the urban growth boundary. (4.2-1)	Use parks and open space to shape and delineate urban development. (3.4.1-2)