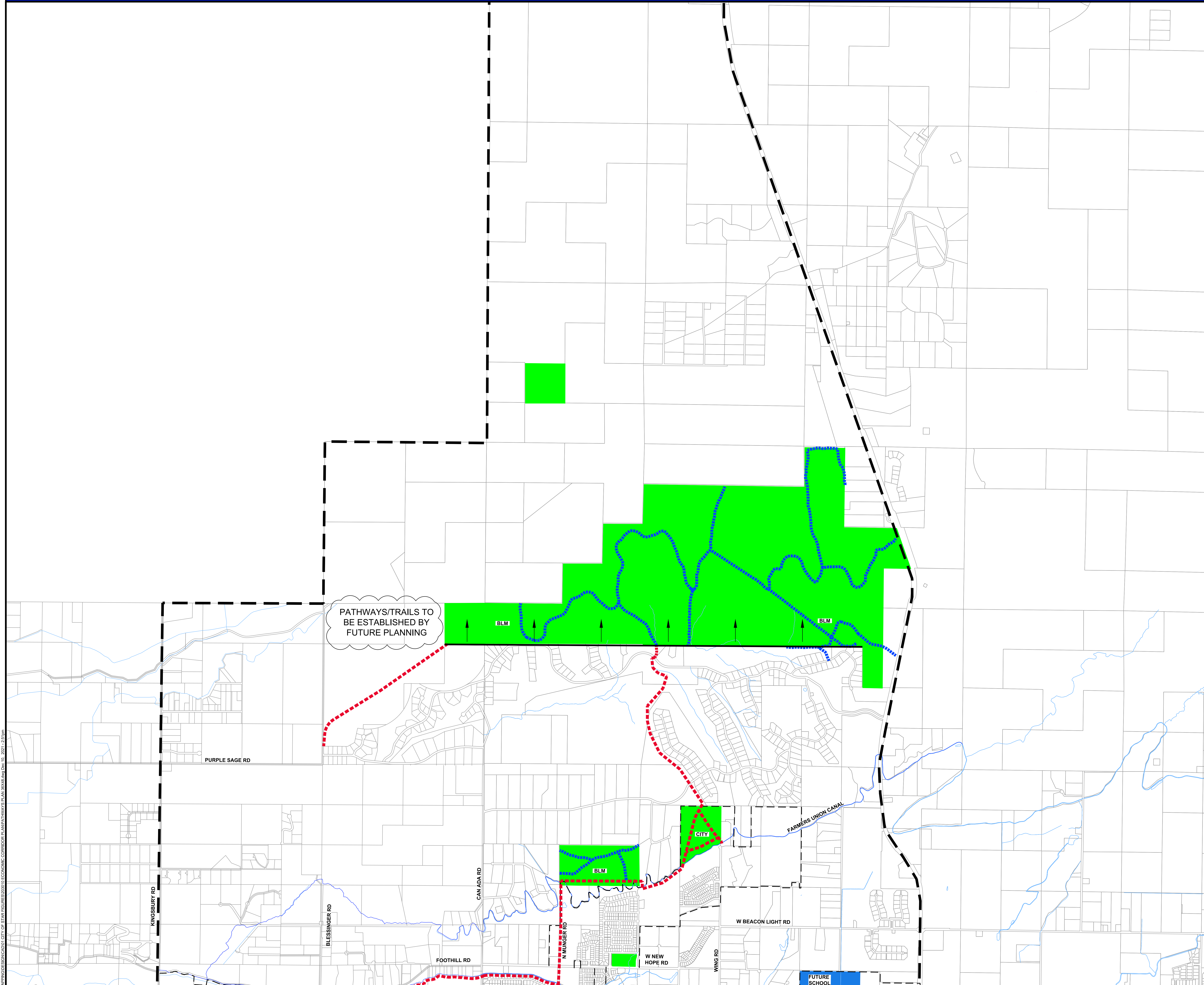



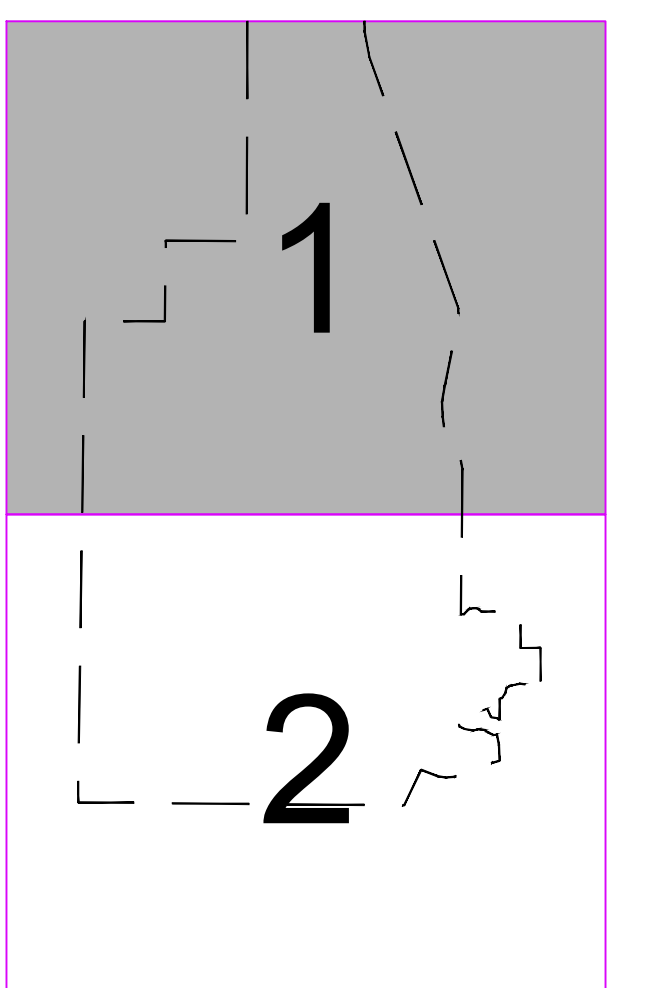


# CITY OF STAR



LEGEND:	
	STAR CITY LIMITS
	COMP PLAN BOUNDARY
	WATER WAYS
	EXISTING PUBLIC USE / PARKS & OPEN SPACE
	PUBLIC BUILDINGS
	EXISTING COMMUNITY PAVED PATH
	PROPOSED COMMUNITY PATH
	EXISTING HIGHWAY PATH
	PROPOSED HIGHWAY PATH
	EXISTING GREENBELT PATH
	PROPOSED GREENBELT PATH
	EXISTING NATURAL PATH
	PROPOSED NATURAL PATH

- NOTES:
1. THE FUTURE PATHWAYS SHOWN ON THE MAP ARE CONCEPTUAL AND WILL REQUIRE FINAL DESIGN AND ACQUISITION OF AN EASEMENT FROM THE UNDERLYING PROPERTY OWNER PRIOR TO CONSTRUCTION.
  2. FOR PATHWAYS SHOWN WITHIN THE IRRIGATION ENTITY RIGHT OF WAY, THE CITY WILL NEED TO GET SPECIFIC WRITTEN APPROVAL FOR THE PATHWAY CONSTRUCTION PRIOR TO CONSTRUCTION.
  3. FOR EXISTING PATHWAYS, THE CITY WILL NEED TO ACQUIRE APPROVAL OF THE UNDERLYING PROPERTY OWNER IN ORDER TO ALLOW GENERAL PUBLIC USE.
  4. UNLESS OTHERWISE APPROVED BY THE CITY COUNCIL:
    - a. FUTURE HIGHWAY PATHS SHALL BE DETACHED AND A MINIMUM OF 8' WIDE CONCRETE SURFACE.
    - b. FUTURE PAVED PATHS AND GRAVEL PATHS BE A MINIMUM OF 10' WIDE.
    - c. FUTURE GREENBELTS SHALL BE CONCRETE AND A MINIMUM 10' WIDE.



KEY MAP

