

**Star - SH44, Bent Lane to Star Road
December 21, 2022, 3:00 PM, Star City Hall**

	Project 1	Project 2	Total	Project 2	Project 2	Project 2	
Bidder	Base Bid	Base Bid	P1 + P2 Base	Alternate A	Alternate B	Alternate C	Total Project Base + All Alternates
Capital Paving	\$ 543,754.20	\$1,720,661.75	\$ 2,264,415.95	\$ 758,970.10	\$649,950.75	\$148,155.90	\$ 3,821,492.70
Central Paving	\$ 850,025.83	\$1,634,518.38	\$ 2,484,544.21	\$ 675,565.93	\$641,649.73	\$126,659.75	\$ 3,928,419.62
Nampa Paving & Asphalt	\$ 776,180.01	\$2,394,766.96	\$ 3,170,946.97	\$ 938,169.46	\$841,572.31	\$187,374.65	\$ 5,138,063.39
			\$ -				\$ -
Engineers Estimate	\$ 725,000.00	\$1,667,000.00	\$ 2,392,000.00	\$ 704,000.00	\$653,000.00	\$145,000.00	\$ 3,894,000.00

Project 1 Base Bid Center Turn Lane from Can Ada to Bent Lane
 Project 2 Base Bid East and West Bound Lanes from Star Road to Highbrook Way
 Project 2 Alternate A West Bound Lane from Highbrook Way to Can Ada Road
 Project 2 Alternate B East Bound Lane from Can Ada Road to Highbrook Way
 Project 2 Alternate C West Bound Right Turn Lane onto Highbrook Way

Proportionate Share Information

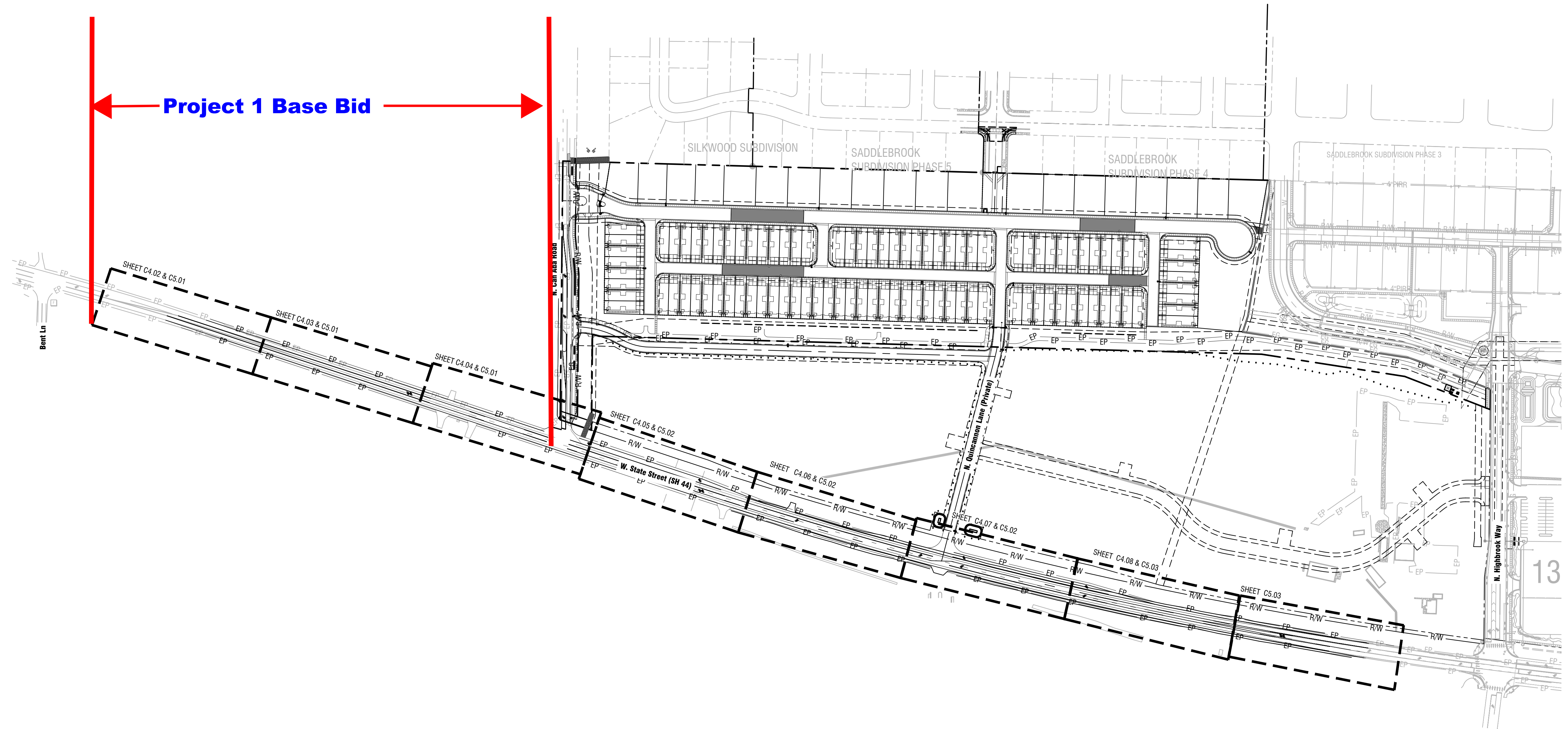
ITD Proportionate Share Committed	ITD Prop Collected	Highway 44 Bid		Savings Utilized
\$ 4,939,867.33	\$ 1,735,898.22	\$ 3,821,492.70	\$ (2,085,594.48)	\$ 2,085,594.48

City of Star Savings (Doesn't include Prop Share or ARPA)

Current Savings	Savings Utilized	Remaining Savings
\$11,415,725.26	\$2,085,594.48	\$ 9,330,130.78

Proposed to use \$2,085,594.48 in Savings to complete the project and pay back the savings with future Proportionate Share Payments. The City has additional \$3,203,969.11 in Proportionate share to collect as final plats are approved.

Project 1



Norterra Subdivision Phase 1 Construction Drawings

N Can Ada Rd. & W State St. (Hwy 44)
Star, Idaho

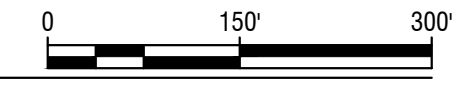
Revisions

1.	10/29/20 - ITD COMMENTS




Project No.: 119104
Date of Issuance: 10.25.2021
Project Milestone: Approved for Construction

**Off-Site Roadway
Hwy 44 Overall**



C4.00

File Name: C:\3111\119104\01\119104-01.dwg
 User: eric.cronin
 Date: 10/29/2021 11:52 AM



Off-Site Roadway - Hwy 44 Overall

Horizontal Scale: 1" = 150'

Project 2



J:\203010 - City of Star\464 - Hwy 44 Improvements\PROJECT DEVELOPMENT\Plan Sheets\Roadway\203010-464_keym_01.dgn

REVISIONS			
NO.	DATE	BY	DESCRIPTION

DESIGNED C. KOON	SCALES SHOWN ARE FOR 11" X 17" PRINTS ONLY CADD FILE NAME 203010-464_keym_01.dgn DRAWING DATE: DEC 2022
DESIGN CHECKED E. HULSLANDER	
DETAILED C. KOON	
DRAWING CHECKED D. CARNAHAN	

CITY OF STAR, ID



KELLER ASSOCIATES

PROJECT NO.	PROJECT KEYMAP
	SH-44 CAN ADA RD TO STAR RD

ENGLISH
COUNTY ADA COUNTY
KEY NUMBER
SHEET 2 OF 64

Professional Engineer
 Registered
 B273EB73AC7D47A...
17544
 12/6/2022
 STATE OF IDAHO
 CLIFTON KOON