


STATE OF IDAHO

COUNTY OF BONNER

} ss.


We, the commissioners of the county and state aforesaid, acting as a Board of Canvassers of Election, convened on November 13, 2025, do hereby state that the attached is a true and complete abstract of all votes cast within this county for the candidates and/or questions as they appeared at the election held on November 4, 2025, as shown by the records now on file in the County Clerk's office.




Asia Williams



County Board of Canvassers

Attest: 
_____ County Clerk

(County Seal)





Kootenai City Council Seat 1

Vote for 1

Precincts Reported 1 of 1

	TOTAL	%
Danelle Baumgarten-Pickett	32	33.33%
Robert Dressel	64	66.67%
Total Votes Cast	96	
Over Votes	0	
Under Votes	17	
Total Ballots Cast	113	

Sandpoint City Council 4 Year

Vote for 3

Precincts Reported 5 of 5

	TOTAL	%
Joel Aispuro	1,398	29.26%
Rick Howarth	1,073	22.46%
Torrez Joshua	1,091	22.83%
Joe Tate	1,216	25.45%
Total Votes Cast	4,778	
Over Votes	1	
Under Votes	1,135	
Total Ballots Cast	1,972	



City of Ponderay City Local Option Non-Property Tax

Requires 60% to pass

Precincts Reported 4 of 4

	TOTAL	%
IN FAVOR	122	77.71%
AGAINST	35	22.29%
Total Votes Cast	157	
Over Votes	0	
Under Votes	0	
Total Ballots Cast	157	


City of Sandpoint Special Municipal Revenue Bond

Requires 50% to pass

Precincts Reported 5 of 5

	TOTAL	%
IN FAVOR of issuing up to \$130,000,000 of revenue bonds for the purposes provided by Ordinance 1430	1,749	89.01%
AGAINST issuing up to \$130,000,000 of revenue bonds for the purposes provided by Ordinance 1430	216	10.99%
Total Votes Cast	1,965	
Over Votes	1	
Under Votes	6	
Total Ballots Cast	1,972	

**November 4, 2025 Consolidated Election
Voting Stats**



	Registration at Cutoff (Eligible)	Election Day Registrants (Eligible)	Total Registered (Eligible)	Ballots Cast	Turnout
AIRPORT	1,147	9	1,156	292	25.26%
BALDY	999	9	1,008	327	32.44%
BEACH	1,087	12	1,099	455	41.40%
BLUE LAKE	604	1	605	165	27.27%
CAREYWOOD	202	0	202	15	7.43%
CLARK FORK	261	16	277	148	53.43%
COLBURN	735	2	737	145	19.67%
DOVER	482	1	483	178	36.85%
EAST PRIEST RIVER	1,238	2	1,240	207	16.69%
EDGEMERE	175	1	176	20	11.36%
GROUSE CREEK	1,158	1	1,159	309	26.66%
HOPE	194	2	196	95	48.47%
HUMBIRD	1,281	10	1,291	408	31.60%
KOOTENAI	1,507	16	1,523	296	19.44%
LACLEDE	12	0	12	5	41.67%
ODEN	1,192	5	1,197	364	30.41%
OLDTOWN	1,602	7	1,609	206	12.80%
SELLE	1,209	3	1,212	272	22.44%
WASHINGTON	1,614	6	1,620	667	41.17%
WEST PRIEST RIVER	807	0	807	119	14.75%
Total	17,506	103	17,609	4693	26.65%