

RELEASE OF
UTILITY EASEMENT

RE: Lot 4 of South Pier plat recorded September 26, 2003 at 2:35 PM
in Volume 15 on Pages 174-175 of Plats as Document No. 1709640.

Pursuant to Wis. Stat. 236.293, the undersigned, **City of Sheboygan**,
hereby releases all right, title, and interest which it may have in the 15'
Utility Easement located on Lot 4 of South Pier plat recorded on
September 26, 2003 in Volume 15 of Plats on Pages 174-175 as
Document No. 1709640.



DocId:8624323

Tx:4463349

2146724

SHEBOYGAN COUNTY, WI

RECORDED ON

01/27/2023 11:42 AM

ELLEN R. SCHLEICHER

REGISTER OF DEEDS

RECORDING FEE: 30.00

TRANSFER FEE:

EXEMPTION #

Cashier ID: 5

PAGES: 1

Name and Return Address:

City of Sheboygan

City Attorney's Office

828 Center Ave, Suite 210

Sheboygan, WI 53081


Part of 59281322010

Parcel Identification Number (PIN)


Authorized by Resolution 91-22-23

Adopted by the City of Sheboygan on the 5th day of December, 2022.

City of Sheboygan




Ryan Sorenson, Mayor



Meredith DeBruin, City Clerk


STATE OF WISCONSIN)
) SS
SHEBOYGAN COUNTY)

Personally came before me this 24th day of January, 2023, the above named Ryan Sorenson and
Meredith DeBruin, to me known to be the person who executed the foregoing instrument and acknowledged the same.



Notary Public, State of Wisconsin
My Commission expires 8/1/2025

THIS INSTRUMENT DRAFTED BY:
Michael P. Born, PLS
Assistant City Engineer / Surveyor



Sheet 1 of 1