

Publish November 21, November 28, and December 5

NOTICE OF PUBLIC HEARING ON DISCONTINUANCE OF PUBLIC WAY

WHEREAS, a resolution has been introduced for the vacating and discontinuance of a portion of right-of-way on the south side of North Franklin Street adjacent to Parcel 59281111200 located in part of Lots 15, 16, and 17, Block 313 of Original Plat, City of Sheboygan, Sheboygan County, Wisconsin.

WHEREAS, pursuant to Sec. 66.1003(4) of the Wisconsin Statutes, a notice shall be published setting forth when said resolution will be acted upon.

NOTICE IS THEREFORE GIVEN

That said resolution will be acted upon at a regular meeting of the Common Council to be held in the Council Chambers at City Hall, 828 Center Avenue, Sheboygan, Wisconsin, on the 15th day of December, 2025, at 6:00 p.m.

MEREDITH DEBRUIN
City Clerk

Thank you for placing your order with us.

From Sheboygan Legals <legals@sheboyganpress.com>

Date Wed 10/29/2025 1:35 PM

To DeBruin, Meredith <Meredith.DeBruin@sheboyganwi.gov>; eharriso@gannett.com <eharriso@gannett.com>

 2 attachments (50 KB)

LWIX03990300.pdf; LWIX03990300.txt;

CAUTION: This email originated from outside of the organization. Do not click links or open attachments unless you recognize the sender and know the content is safe.

THANK YOU for your ad submission!

This is your confirmation that your order has been submitted. Below are the details of your transaction. Please save this confirmation for your records.

We appreciate you using our online self-service ads portal, available 24/7. Please continue to visit Sheboygan Press's online Classifieds [HERE](#) to place your legal notices in the future.

Deadlines vary by publication, changes and/or cancellations may not be honored due to deadline restrictions.

Job Details

Order Number: **LWIX0399030**
Classification: **Govt Public Notices**
Package: **General Package**
Additional Options: **1 Affidavit \$1.00**
Total payment: **\$66.92**

Account Details

Sheb, City Of,Legal Acct
828 Center AVE # 110 ACCOUNTS PAYABLE
Sheboygan, WI 53081-4442
920-459-4000
Bernard.Rammer@sheboyganwi.gov
Sheb, City Of,Legal Acct

Schedule for ad number LWIX03990300

Fri Nov 21, 2025	
Sheboygan Press	<i>All Zones</i>
Fri Nov 28, 2025	
Sheboygan Press	<i>All Zones</i>
Fri Dec 5, 2025	
Sheboygan Press	<i>All Zones</i>

NOTICE OF PUBLIC HEARING ON
DISCONTINUANCE OF PUBLIC WAY

WHEREAS, a resolution has been introduced for the vacating and discontinuance of a portion of right-of-way on the south side of North Franklin Street adjacent to Parcel 59281111200 located in part of Lots 15, 16, and 17, Block 313 of Original Plat, City of Sheboygan, Sheboygan County, Wisconsin.

WHEREAS, pursuant to Sec. 66.1003(4) of the Wisconsin Statutes, a notice shall be published setting forth when said resolution will be acted upon.

NOTICE IS THEREFORE GIVEN

That said resolution will be acted upon at a regular meeting of the Common Council to be held in the Council Chambers at City Hall, 828 Center Avenue, Sheboygan, Wisconsin, on the 15th day of December, 2025, at 6:00 p.m.

MEREDITH DEBRUIN
City Clerk

WNAXLP
November 21, 28, December 5 2025
LWIX0399030

Affidavit of Process Server

Check here if: DILHR or USDC Dist of

State of Wisconsin

County of Sheboygan

Court Appearance Date:

Case Number

In RE the matter of:

CITY OF SHEBOYGAN, NOTICE TO PROPERTY OWNER RE: VACATION OF PORTION OF N. FRANKLIN STREET

I the undersigned, am an adult resident of the state and not a party to the action. I hereby certify that on 11/03/25 at 6:15pm

I served/or attempted to serve, (See non-service section)

NAME: BRIAN & STEVE HECKENDORF

☐ DEFENDANT
☐ INVOLUNTARY PLAINTIFF

☐ PETITIONER
☒ RESPONDENT

☐ TENANT
☐ WITNESS

by serving: **Brian Heckendorf at 420-Pennsylvania Avenue Sheboygan, WI. 53081**

- ☒ Personal Service
☐ Corporate Service: by leaving, during office hours, copies at the office of the person/entity being served, leaving same with the person apparently in charge thereof.)
☐ Substitute Service: by leaving true & correct copies of the above documents with a competent member of the family/abode over the age of 14, and informed that person of the contents thereof. (See other attempt dates)
☐ By posting copies in a conspicuous manner to the address of the person/entity being served. (Use only for evictions)
☐ Copies of the documents were mailed by prepaid, first class mail on: _____ Date _____ From _____

Non-Service: after due search, careful inquiry and diligent attempts at the address(s) listed above, I have been unable to effect process upon the person/entity being served because of the following reason(s):

- ☐ Unknown at address ☐ Moved, no forwarding ☐ Refuses to cooperate in acceptance
☐ Address does not exist ☐ Evading ☐ Service canceled by litigant
☐ Not home three attempts ☐ Unable to serve in a timely fashion ☐ Search was conducted, whereabouts unknown

Type of Documents:

- Letter to Property Owner from Meredith DeBruin. City Clerk
- Vacation Exhibit "A"-N. Franklin Street

At the time of service, I did place upon it the date, time, manner and my name, leaving a true and correct copy thereof, and that the server knew the person so served to be the defendant (or other) mentioned and named therein.

NUMBER OF ATTEMPTS: **2** (See attached notes)

NUMBER OF ADDRESSES ATTEMPTED (if more than one)

SERVICE FEE \$ 55.00
GARNISHEE FEES \$ _____
MAILING FEE \$ _____

WITNESS FEE \$ _____
SEARCH FEE \$ _____
MILEAGE \$ _____

Server's Name: Bob Wallace
(Print name)

Server's Signature: Bob Wallace

Subscribed and sworn before me
This 5th. day of November, 2025

Sheboygan Private Police, LLC
Sheboygan, WI 53081

Gina L Mackie NOTARY PUBLIC, State of Wisconsin
My Commission expires on: 11-19-2027



MASSACHUSETTS
OFFICE OF THE ATTORNEY GENERAL
JANUARY 1900

RECEIVED
JANUARY 1900

MASSACHUSETTS
OFFICE OF THE ATTORNEY GENERAL
JANUARY 1900

RECEIVED
JANUARY 1900

MASSACHUSETTS
OFFICE OF THE ATTORNEY GENERAL
JANUARY 1900

MASSACHUSETTS
OFFICE OF THE ATTORNEY GENERAL
JANUARY 1900

MASSACHUSETTS
OFFICE OF THE ATTORNEY GENERAL
JANUARY 1900

MASSACHUSETTS
OFFICE OF THE ATTORNEY GENERAL
JANUARY 1900



City of

Sheboygan

pirit on the lake.

November 3, 2025

Dear Property Owner:

Whereas, a Resolution has been introduced for the vacation and discontinuance of a portion of right-of-way on the south side of North Franklin Street adjacent to Parcel 59281111200 located in part of Lots 15, 16, and 17 Block 313 of Original Plat, City of Sheboygan, more particularly described as (map attached):

PART OF NORTH FRANKLIN STREET ADJACENT TO NORTH LINE OF LOT IN THE CITY OF SHEBOYGAN, SHEBOYGAN COUNTY, WISCONSIN

COMMENCING AT THE NORTHEAST CORNER OF SAID LOT 17; THENCE S 63° 39'26" W, 23.71 FEET ALONG THE NORTH LINE OF SAID LOT 1; THENCE S 88° 45'30" W, 15.24 FEET TO THE POINT OF BEGINNING; THENCE N 02° 52'15" W, 13.00 FEET; THENCE S 88° 45'30" W, 76.00 FEET; THENCE S 35° 19'35" W, 7.47 FEET; THENCE S 01° 14'30" E, 7.00 FEET ALONG THE EAST LINE OF N. 5TH STREET; THENCE N 88° 45'30" E, 80.82 FEET ALONG THE NORTH LINE OF NORTH FRANKLIN STREET TO THE POINT OF THE BEGINNING.

SAID PARCEL CONTAINS 1,034.86 SQ. FT. OF LAND, MORE OR LESS.

Notice is hereby given that said Resolution will be heard and acted upon at the regular meeting of said Council to be held in the Council Chambers of City Hall, 828 Center Avenue, Sheboygan, Wisconsin, on the 15th day of December, 2025 at 6:00 p.m.

If you have questions, please direct your inquiries to the City Engineering department, (920) 459-3367.

Sincerely,



MEREDITH DEBRUIN, City Clerk

CITY CLERK'S OFFICE

CITY HALL
828 CENTER AVE., SUITE 100
SHEBOYGAN, WI
53081-4442

920/459-3361
FAX 920/459-2917

www.sheboyganwi.gov

D & H LAND SURVEYS LLC

1628 GEORGIA AVENUE

SHEBOYGAN, WISCONSIN

SHEET 1 OF 2

434 PENNSYLVANIA AVE

PACEL NO: 59281111200

PART OF LOTS 15, 16 AND 17 BLOCK 313

OF ORIGINAL PLAT AND VACATED NORTH FRANKLIN ST.
CITY OF SHEBOYGAN, SHEBOYGAN COUNTY, WISCONSIN.

SEE SHEET 2 FOR COMPLETE LEGAL DESCRIPTION

LINE	BEARING	DISTANCE
L1	S 88° 45'30" W	15.24
L2	N 02° 52'15" W	10.00
L3	S 35° 16'35" W	7.47
L4	S 01° 14'30" E	7.00



THIS IS AN ORIGINAL PRINT ONLY
THIS IS TO BE KEPT IN THE RECORDS OF THE SURVEYOR
IS CORRECT TO THE BEST OF MY KNOWLEDGE AND BELIEF.

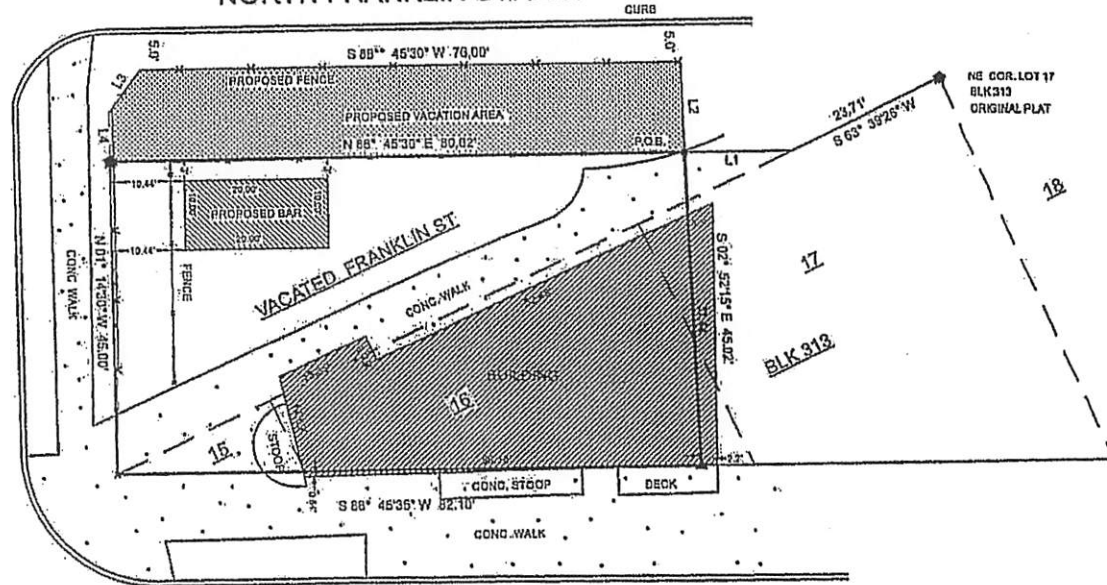
Dennis J. Van Sluys
Dennis J. Van Sluys S-1238

Dated this 13th day of April, 2022. REVISED 9/15/25

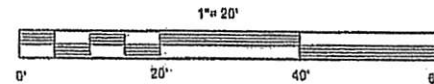
VACATION EXHIBIT

NORTH FRANKLIN STREET

N. 5th STREET



PENNSYLVANIA AVE.



- ☆ = IRON PIPE FOUND
- ▲ = SURVEY MARKER FD
- x = CHISELED CROSS

DATA/CSHEB/HARBOR L-22079




D & H LAND SURVEYS LLC
1628 GEORGIA AVENUE
SHEBOYGAN, WISCONSIN

SHEET 2 OF 2

LEGAL DESCRIPTION OF LOT

434 PENNSYLVANIA AVE.
PARCEL 6928111120

A PART OF LOTS 16, 16 AND 17 OF BLOCK 313 OF THE ORIGINAL PLAT
OF THE CITY OF SHEBOYGAN, SHEBOYGAN, COUNTY, WISCONSIN
AND PART OF VACATED NORTH FRANKLIN STREET DESCRIBED AS:
COMMENCING AT THE NORTHEAST CORNER OF SAID LOT 17;
THENCE S 63° 39'26" W., 23.71 FEET ALONG THE NORTH LINE OF SAID LOT 1;
THENCE S 88° 45'30" W., 18.24 FEET TO THE POINT OF BEGINNING;
THENCE S 02° 52'16" E., 45.02 FEET;
THENCE S 88° 45'35" W., 82.10 FEET ALONG THE NORTH LINE OF PENNSYLVANIA AVE.;
THENCE N 01° 14'30" W., 46.00 FEET ALONG THE EAST LINE OF N. 5TH STREET;
THENCE N 88° 45'30" E., 80.82 FEET TO THE POINT OF BEGINNING.



THIS IS AN ORIGINAL PRINT ONLY

THIS SURVEYOR HAS REVIEWED THE INFORMATION SHOWN HEREON
IS CORRECT TO THE BEST OF MY KNOWLEDGE AND BELIEF.

Dennis J. Van Sluys
Dennis J. Van Sluys S-1238

Dated this 13th day of April, 2022. REVISED 9/16/25

VACATION EXHIBIT.

LEGAL DESCRIPTION OF VACATION AREA

AT 434 PENNSYLVANIA AVE.
PARCEL 6928111120

A PART OF NORTH FRANKLIN STREET ADJACENT TO NORTH LINE OF LOT
IN THE CITY OF SHEBOYGAN, SHEBOYGAN, COUNTY, WISCONSIN

DESCRIBED AS:

COMMENCING AT THE NORTHEAST CORNER OF SAID LOT 17;
THENCE S 63° 39'26" W., 23.71 FEET ALONG THE NORTH LINE OF SAID LOT 1;
THENCE S 88° 45'30" W., 18.24 FEET TO THE POINT OF BEGINNING;
THENCE N 02° 52'16" W., 13.00 FEET;
THENCE S 88° 45'30" W., 78.00 FEET;
THENCE S 88° 19'35" W., 7.47 FEET;
THENCE S 01° 14'30" E., 7.00 FEET ALONG THE EAST LINE OF N. 5TH STREET;
THENCE N 88° 45'30" E., 80.82 FEET ALONG THE NORTH LINE OF NORTH FRANKLIN STREET
TO THE POINT OF BEGINNING.

Duty served this 3rd Nov. 2025 at 6:15 AM
as personnel or substitute
420 - Family room Ave Sheboygan
Sheboygan
by: Brian / Steve Heckendorf
Process Server
Police
Sheboygan
City, Town, Village
Wisconsin

Affidavit of Process Server

Check here if: DILHR or USDC Dist of

State of Wisconsin

County of Sheboygan

Court Appearance Date:

Case Number

In RE the matter of:

CITY OF SHEBOYGAN, NOTICE TO PROPERTY OWNER RE: VACATION OF PORTION OF N. FRANKLIN STREET

I the undersigned, am an adult resident of the state and not a party to the action. I hereby certify that on 11/03/25 at 6:10pm

I served/or attempted to serve, (See non-service section)

NAME: **DENNIS PENTEK**

☐ DEFENDANT
☐ INVOLUNTARY PLAINTIFF

☐ PETITIONER
☒ RESPONDENT

☐ TENANT
☐ WITNESS

by serving: **Dennis Pentek 502-Pennsylvania Avenue Sheboygan, WI. 53081**

- ☒ Personal Service
- ☐ Corporate Service: by leaving, during office hours, copies at the office of the person/entity being served, leaving same with the person apparently in charge thereof.)
- ☐ Substitute Service: by leaving true & correct copies of the above documents with a competent member of the family/abode over the age of 14, and informed that person of the contents thereof. (See other attempt dates)
- ☐ By posting copies in a conspicuous manner to the address of the person/entity being served. (Use only for evictions)
- ☐ Copies of the documents were mailed by prepaid, first class mail on: _____

Date

From

Non-Service: after due search, careful inquiry and diligent attempts at the address(s) listed above, I have been unable to effect process upon the person/entity being served because of the following reason(s):

- ☐ Unknown at address ☐ Moved, no forwarding ☐ Refuses to cooperate in acceptance
- ☐ Address does not exist ☐ Evading ☐ Service canceled by litigant
- ☐ Not home three attempts ☐ Unable to serve in a timely fashion ☐ Search was conducted, whereabouts unknown

Type of Documents:

- Letter to Property Owner from Meredith DeBruin. City Clerk
- Vacation Exhibit "A"-N. Franklin Street

At the time of service, I did place upon it the date, time, manner and my name, leaving a true and correct copy thereof, and that the server knew the person so served to be the defendant (or other) mentioned and named therein.

NUMBER OF ATTEMPTS: **2** (See attached notes)

NUMBER OF ADDRESSES ATTEMPTED (if more than one)

SERVICE FEE **\$55.00**

WITNESS FEE \$ _____

GARNISHEE FEES \$ _____

SEARCH FEE \$ _____

MAILING FEE \$ _____

MILEAGE \$ _____

Server's Name: Bob Wallace
(Print name)

Server's Signature: Bob Wallace


Subscribed and sworn before me
This 5th. day of November, 2025

Sheboygan Private Police, LLC
Sheboygan, WI 53081

Lina R Mackie

NOTARY PUBLIC, State of Wisconsin

My Commission expires on: **11-19-2027**



[Faint, mostly illegible text covering the majority of the page, likely bleed-through from the reverse side.]



November 3, 2025

Dear Property Owner:

Whereas, a Resolution has been introduced for the vacation and discontinuance of a portion of right-of-way on the south side of North Franklin Street adjacent to Parcel 59281111200 located in part of Lots 15, 16, and 17 Block 313 of Original Plat, City of Sheboygan, more particularly described as (map attached):

PART OF NORTH FRANKLIN STREET ADJACENT TO NORTH LINE OF LOT IN THE CITY OF SHEBOYGAN, SHEBOYGAN COUNTY, WISCONSIN

COMMENCING AT THE NORTHEAST CORNER OF SAID LOT 17; THENCE S 63° 39'26" W, 23.71 FEET ALONG THE NORTH LINE OF SAID LOT 1; THENCE S 88° 45'30" W, 15.24 FEET TO THE POINT OF BEGINNING; THENCE N 02° 52'15" W, 13.00 FEET; THENCE S 88° 45'30" W, 76.00 FEET; THENCE S 35° 19'35" W, 7.47 FEET; THENCE S 01° 14'30" E, 7.00 FEET ALONG THE EAST LINE OF N. 5TH STREET; THENCE N 88° 45'30" E, 80.82 FEET ALONG THE NORTH LINE OF NORTH FRANKLIN STREET TO THE POINT OF THE BEGINNING.

SAID PARCEL CONTAINS 1,034.86 SQ. FT. OF LAND, MORE OR LESS.

Notice is hereby given that said Resolution will be heard and acted upon at the regular meeting of said Council to be held in the Council Chambers of City Hall, 828 Center Avenue, Sheboygan, Wisconsin, on the 15th day of December, 2025 at 6:00 p.m.

If you have questions, please direct your inquiries to the City Engineering department, (920) 459-3367.

Sincerely,

MEREDITH DEBRUIN, City Clerk

CITY CLERK'S OFFICE

CITY HALL
828 CENTER AVE., SUITE 100
SHEBOYGAN, WI
53081-4442

920/459-3361
FAX 920/459-2917

www.sheboyganwi.gov

D & H LAND SURVEYS LLC

1628 GEORGIA AVENUE

SHEBOYGAN, WISCONSIN

SHEET 1 OF 2

434 PENNSYLVANIA AVE

PACEL NO: 59281111200

PART OF LOTS 15, 16 AND 17 BLOCK 313

OF ORIGINAL PLAT AND VACATED NORTH FRANKLIN ST,
CITY OF SHEBOYGAN, SHEBOYGAN COUNTY, WISCONSIN.

SEE SHEET 2 FOR COMPLETE LEGAL DESCRIPTION

LINE	BEARING	DISTANCE
L1	S 88° 45'30" W	15.24
L2	N 02° 52'15" W	13.00
L3	S 35° 16'35" W	7.47
L4	S 01° 14'30" E	7.00



THIS IS AN ORIGINAL PRINT OK!
THIS IS TO CORRELATE THE INFORMATION SHOWN HEREON
IS CORRECT TO THE BEST OF MY KNOWLEDGE AND BELIEF.

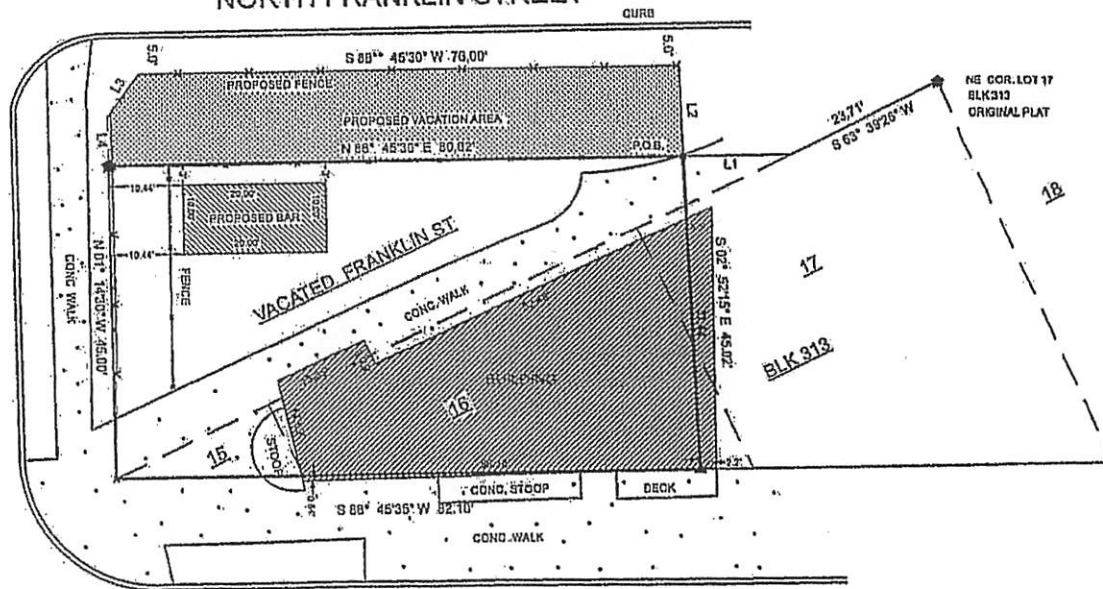
Dennis J. Van Sluys
Dennis J. Van Sluys S-1238

Dated this 13th day of April, 2022. REVISED 9/15/25

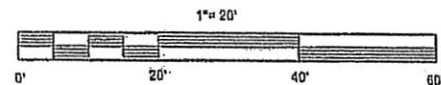
VACATION EXHIBIT

NORTH FRANKLIN STREET

N. 5th STREET



PENNSYLVANIA AVE.



- ☆ = IRON PIPE FOUND
- ▲ = SURVEY MARKER FD
- * = CHISELED CROSS

DATA/CSHEBHARBOR L-22079



D & H LAND SURVEYS LLC
1628 GEORGIA AVENUE
SHEBOYGAN, WISCONSIN

VACATION EXHIBIT.

SHEET 2 OF 2

LEGAL DESCRIPTION OF LOT

434 PENNSYLVANIA AVE.

PARCEL 8928111120

A PART OF LOTS 15, 16 AND 17 OF BLOCK 313 OF THE ORIGINAL PLAT
OF THE CITY OF SHEBOYGAN, SHEBOYGAN, COUNTY, WISCONSIN
AND PART OF VACATED NORTH FRANKLIN STREET DESCRIBED AS:

COMMENCING AT THE NORTHEAST CORNER OF SAID LOT 17;

THENCE S 63° 39'28" W., 23.71 FEET ALONG THE NORTH LINE OF SAID LOT 1;

THENCE S 83° 45'30" W., 15.24 FEET TO THE POINT OF BEGINNING;

THENCE S 02° 52'16" E., 48.02 FEET;

THENCE S 88° 45'35" W., 82.10 FEET ALONG THE NORTH LINE OF PENNSYLVANIA AVE.;

THENCE N 01° 14'30" W., 45.00 FEET ALONG THE EAST LINE OF N. 5TH STREET;

THENCE N 88° 45'30" E., 80.82 FEET TO THE POINT OF BEGINNING.

LEGAL DESCRIPTION OF VACATION AREA

AT 434 PENNSYLVANIA AVE.

PARCEL 8928111120

A PART OF NORTH FRANKLIN STREET ADJACENT TO NORTH LINE OF LOT
IN THE CITY OF SHEBOYGAN, SHEBOYGAN, COUNTY, WISCONSIN

DESCRIBED AS:

COMMENCING AT THE NORTHEAST CORNER OF SAID LOT 17;

THENCE S 63° 39'28" W., 23.71 FEET ALONG THE NORTH LINE OF SAID LOT 1;

THENCE S 88° 45'30" W., 15.24 FEET TO THE POINT OF BEGINNING;

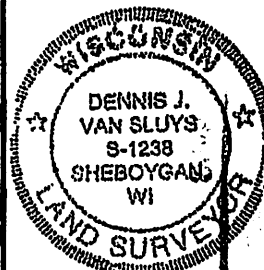
THENCE N 02° 52'16" W., 13.00 FEET;

THENCE S 88° 45'30" W., 78.00 FEET;

THENCE S 35° 19'35" W., 7.47 FEET;

THENCE S 01° 14'30" E., 7.00 FEET ALONG THE EAST LINE OF N. 5TH STREET;

THENCE N 88° 45'30" E., 80.82 FEET ALONG THE NORTH LINE OF NORTH FRANKLIN STREET
TO THE POINT OF BEGINNING.



THIS IS AN ORIGINAL PRINT COPY

THIS SURVEYOR HAS REVIEWED THE INFORMATION SHOWN HEREON
AND IS CORRECT TO THE BEST OF MY KNOWLEDGE AND BELIEF.

A handwritten signature in black ink, appearing to read "Dennis J. Van Sluys".

Dennis J. Van Sluys S-1238

Dated this 13th day of April, 2022. REVISED 8/15/25

Duty served this 3rd day of Nov. 2025
at 6:10 AM PC Dennis Pentek
as person or substituted
at 502 Pennsylvania Sheboygan
(Street address or loc: (City, Town, Village)
Sheboygan County, Wisconsin
by Bob Wall Title Process Server
Sheboygan Police

Affidavit of Process Server

Check here if: ___ DILHR or ___ USDC ___ Dist of ___

State of Wisconsin

County of Sheboygan

Court Appearance Date:

Case Number

In RE the matter of:

CITY OF SHEBOYGAN, NOTICE TO PROPERTY OWNER RE: VACATION OF PORTION OF N. FRANKLIN STREET

I the undersigned, am an adult resident of the state and not a party to the action. I hereby certify that on 11/03/25 at 3:35pm

I served/or attempted to serve, (See non-service section)

NAME: **ALEXANDER WERMUTH**

☐ DEFENDANT
☐ INVOLUNTARY PLAINTIFF

☐ PETITIONER
☒ RESPONDENT

☐ TENANT
☐ WITNESS

by serving: **Alexander Wermuth 618-Erie Avenue Sheboygan, WI. 53081**

☒ Personal Service

☐ Corporate Service: by leaving, during office hours, copies at the office of the person/entity being served, leaving same with the person apparently in charge thereof.)

☐ Substitute Service: by leaving true & correct copies of the above documents with a competent member of the family/abode over the age of 14, and informed that person of the contents thereof. (See other attempt dates)

☐ By posting copies in a conspicuous manner to the address of the person/entity being served. (Use only for evictions)

☐ Copies of the documents were mailed by prepaid, first class mail on: _____
Date From

Non-Service: after due search, careful inquiry and diligent attempts at the address(s) listed above, I have been unable to effect process upon the person/entity being served because of the following reason(s):

☐ Unknown at address ☐ Moved, no forwarding

☐ Refuses to cooperate in acceptance

☐ Address does not exist

☐ Evading

☐ Service canceled by litigant

☐ Not home three attempts

☐ Unable to serve in a timely fashion

☐ Search was conducted, whereabouts unknown

Type of Documents:

- Letter to Property Owner from Meredith DeBruin, City Clerk
- Vacation Exhibit "A"-N. Franklin Street

At the time of service, I did place upon it the date, time, manner and my name, leaving a true and correct copy thereof, and that the server knew the person so served to be the defendant (or other) mentioned and named therein.

NUMBER OF ATTEMPTS: **1** (See attached notes)

NUMBER OF ADDRESSES ATTEMPTED (if more than one) **1**

SERVICE FEE \$ **55.00**

WITNESS FEE \$ _____

GARNISHEE FEES \$ _____

SEARCH FEE \$ _____

MAILING FEE \$ _____

MILEAGE \$ _____

Server's Name: Bob Wallace

(Print name)

Server's Signature: Bob Wallace

Subscribed and sworn before me

This 5th. day of November, 2025

Sheboygan Private Police, LLC

Sheboygan, WI 53081

Lina R Markic

NOTARY PUBLIC, State of Wisconsin

My Commission expires on: **11-19-2027**

[illegible]

1. 1990年12月15日，
 2. 1991年12月15日，
 3. 1992年12月15日，
 4. 1993年12月15日，
 5. 1994年12月15日，
 6. 1995年12月15日，
 7. 1996年12月15日，
 8. 1997年12月15日，
 9. 1998年12月15日，
 10. 1999年12月15日，
 11. 2000年12月15日，
 12. 2001年12月15日，
 13. 2002年12月15日，
 14. 2003年12月15日，
 15. 2004年12月15日，
 16. 2005年12月15日，
 17. 2006年12月15日，
 18. 2007年12月15日，
 19. 2008年12月15日，
 20. 2009年12月15日，
 21. 2010年12月15日，
 22. 2011年12月15日，
 23. 2012年12月15日，
 24. 2013年12月15日，
 25. 2014年12月15日，
 26. 2015年12月15日，
 27. 2016年12月15日，
 28. 2017年12月15日，
 29. 2018年12月15日，
 30. 2019年12月15日，
 31. 2020年12月15日，
 32. 2021年12月15日，
 33. 2022年12月15日，
 34. 2023年12月15日，
 35. 2024年12月15日，
 36. 2025年12月15日，
 37. 2026年12月15日，
 38. 2027年12月15日，
 39. 2028年12月15日，
 40. 2029年12月15日，
 41. 2030年12月15日，
 42. 2031年12月15日，
 43. 2032年12月15日，
 44. 2033年12月15日，
 45. 2034年12月15日，
 46. 2035年12月15日，
 47. 2036年12月15日，
 48. 2037年12月15日，
 49. 2038年12月15日，
 50. 2039年12月15日，
 51. 2040年12月15日，
 52. 2041年12月15日，
 53. 2042年12月15日，
 54. 2043年12月15日，
 55. 2044年12月15日，
 56. 2045年12月15日，
 57. 2046年12月15日，
 58. 2047年12月15日，
 59. 2048年12月15日，
 60. 2049年12月15日，
 61. 2050年12月15日，
 62. 2051年12月15日，
 63. 2052年12月15日，
 64. 2053年12月15日，
 65. 2054年12月15日，
 66. 2055年12月15日，
 67. 2056年12月15日，
 68. 2057年12月15日，
 69. 2058年12月15日，
 70. 2059年12月15日，
 71. 2060年12月15日，
 72. 2061年12月15日，
 73. 2062年12月15日，
 74. 2063年12月15日，
 75. 2064年12月15日，
 76. 2065年12月15日，
 77. 2066年12月15日，
 78. 2067年12月15日，
 79. 2068年12月15日，
 80. 2069年12月15日，
 81. 2070年12月15日，
 82. 2071年12月15日，
 83. 2072年12月15日，
 84. 2073年12月15日，
 85. 2074年12月15日，
 86. 2075年12月15日，
 87. 2076年12月15日，
 88. 2077年12月15日，
 89. 2078年12月15日，
 90. 2079年12月15日，
 91. 2080年12月15日，
 92. 2081年12月15日，
 93. 2082年12月15日，
 94. 2083年12月15日，
 95. 2084年12月15日，
 96. 2085年12月15日，
 97. 2086年12月15日，
 98. 2087年12月15日，
 99. 2088年12月15日，
 100. 2089年12月15日，
 101. 2090年12月15日，
 102. 2091年12月15日，
 103. 2092年12月15日，
 104. 2093年12月15日，
 105. 2094年12月15日，
 106. 2095年12月15日，
 107. 2096年12月15日，
 108. 2097年12月15日，
 109. 2098年12月15日，
 110. 2099年12月15日，
 111. 2100年12月15日，
 112. 2101年12月15日，
 113. 2102年12月15日，
 114. 2103年12月15日，
 115. 2104年12月15日，
 116. 2105年12月15日，
 117. 2106年12月15日，
 118. 2107年12月15日，
 119. 2108年12月15日，
 120. 2109年12月15日，
 121. 2110年12月15日，
 122. 2111年12月15日，
 123. 2112年12月15日，
 124. 2113年12月15日，
 125. 2114年12月15日，
 126. 2115年12月15日，
 127. 2116年12月15日，
 128. 2117年12月15日，
 129. 2118年12月15日，
 130. 2119年12月15日，
 131. 2120年12月15日，
 132. 2121年12月15日，
 133. 2122年12月15日，
 134. 2123年12月15日，
 135. 2124年12月15日，
 136. 2125年12月15日，
 137. 2126年12月15日，
 138. 2127年12月15日，
 139. 2128年12月15日，
 140. 2129年12月15日，
 141. 2130年12月15日，
 142. 2131年12月15日，
 143. 2132年12月15日，
 144. 2133年12月15日，
 145. 2134年12月15日，
 146. 2135年12月15日，
 147. 2136年12月15日，
 148. 2137年12月15日，
 149. 2138年12月15日，
 150. 2139年12月15日，
 151. 2140年12月15日，
 152. 2141年12月15日，
 153. 2142年12月15日，
 154. 2143年12月15日，
 155. 2144年12月15日，
 156. 2145年12月15日，
 157. 2146年12月15日，
 158. 2147年12月15日，
 159. 2148年12月15日，
 160. 2149年12月15日，
 161. 2150年12月15日，
 162. 2151年12月15日，
 163. 2152年12月15日，
 164. 2153年12月15日，
 165. 2154年12月15日，
 166. 2155年12月15日，
 167. 2156年12月15日，
 168. 2157年12月15日，
 169. 2158年12月15日，
 170. 2159年12月15日，
 171. 2160年12月15日，
 172. 2161年12月15日，
 173. 2162年12月15日，
 174. 2163年12月15日，
 175. 2164年12月15日，
 176. 2165年12月15日，
 177. 2166年12月15日，
 178. 2167年12月15日，
 179. 2168年12月15日，
 180. 2169年12月15日，
 181. 2170年12月15日，
 182. 2171年12月15日，
 183. 2172年12月

1. *Pharmaceutical industry* – The pharmaceutical industry is the largest of the three industries, with sales of \$10.5 billion in 1997. It is the only industry that has a significant presence in all three markets.

1. 2000年12月1日，甲企业向乙企业销售一批商品，售价为10000元，增值税为1700元，款项尚未收到。

On the other hand, the *in vitro* studies of the effect of the concentration of the solution on the rate of the reaction of the polymerization of the monomer in the presence of the catalyst are shown in Figure 1. The rate of the reaction increases with increasing the concentration of the solution. The rate of the reaction is almost the same in the case of the polymerization of the monomer in the presence of the catalyst in the solution of the monomer and the catalyst. This is because the rate of the reaction is almost the same in the case of the polymerization of the monomer in the presence of the catalyst in the solution of the monomer and the catalyst.



November 3, 2025

Dear Property Owner:

Whereas, a Resolution has been introduced for the vacation and discontinuance of a portion of right-of-way on the south side of North Franklin Street adjacent to Parcel 59281111200 located in part of Lots 15, 16, and 17 Block 313 of Original Plat, City of Sheboygan, more particularly described as (map attached):

PART OF NORTH FRANKLIN STREET ADJACENT TO NORTH LINE OF LOT IN THE CITY OF SHEBOYGAN, SHEBOYGAN COUNTY, WISCONSIN

COMMENCING AT THE NORTHEAST CORNER OF SAID LOT 17; THENCE S 63° 39'26" W, 23.71 FEET ALONG THE NORTH LINE OF SAID LOT 1; THENCE S 88° 45'30" W, 15.24 FEET TO THE POINT OF BEGINNING; THENCE N 02° 52'15" W, 13.00 FEET; THENCE S 88° 45'30" W, 76.00 FEET; THENCE S 35° 19'35" W, 7.47 FEET; THENCE S 01° 14'30" E, 7.00 FEET ALONG THE EAST LINE OF N. 5TH STREET; THENCE N 88° 45'30" E, 80.82 FEET ALONG THE NORTH LINE OF NORTH FRANKLIN STREET TO THE POINT OF THE BEGINNING.

SAID PARCEL CONTAINS 1,034.86 SQ. FT. OF LAND, MORE OR LESS.

Notice is hereby given that said Resolution will be heard and acted upon at the regular meeting of said Council to be held in the Council Chambers of City Hall, 828 Center Avenue, Sheboygan, Wisconsin, on the 15th day of December, 2025 at 6:00 p.m.

If you have questions, please direct your inquiries to the City Engineering department, (920) 459-3367.

Sincerely,

MEREDITH DEBRUIN, City Clerk

CITY CLERK'S OFFICE

CITY HALL
828 CENTER AVE., SUITE 100
SHEBOYGAN, WI
53081-4442

920/459-3361
FAX 920/459-2917

www.sheboyganwi.gov



D & H LAND SURVEYS LLC
1628 GEORGIA AVENUE
SHEBOYGAN, WISCONSIN

SHEET 2 OF 2

LEGAL DESCRIPTION OF LOT

434 PENNSYLVANIA AVE.

PARCEL 6928111120

A PART OF LOTS 16, 18 AND 17 OF BLOCK 313 OF THE ORIGINAL PLAT
OF THE CITY OF SHEBOYGAN, SHEBOYGAN, COUNTY, WISCONSIN
AND PART OF VACATED NORTH FRANKLIN STREET DESCRIBED AS:
COMMENCING AT THE NORTHEAST CORNER OF SAID LOT 17;

THENCE S 63° 39'26" W., 23.71 FEET ALONG THE NORTH LINE OF SAID LOT 1;

THENCE S 88° 45'30" W., 16.24 FEET TO THE POINT OF BEGINNING;

THENCE S 02° 52'16" E., 13.00 FEET;

THENCE S 88° 45'30" W., 82.10 FEET ALONG THE NORTH LINE OF PENNSYLVANIA AVE.;

THENCE N 01° 14'30" W., 45.00 FEET ALONG THE EAST LINE OF N. 5TH STREET;

THENCE N 88° 45'30" E., 80.82 FEET TO THE POINT OF BEGINNING.

VACATION EXHIBIT.

LEGAL DESCRIPTION OF VACATION AREA

AT 434 PENNSYLVANIA AVE.

PARCEL 6928111120

A PART OF NORTH FRANKLIN STREET ADJACENT TO NORTH LINE OF LOT
IN THE CITY OF SHEBOYGAN, SHEBOYGAN, COUNTY, WISCONSIN

DESCRIBED AS:

COMMENCING AT THE NORTHEAST CORNER OF SAID LOT 17;

THENCE S 63° 39'26" W., 23.71 FEET ALONG THE NORTH LINE OF SAID LOT 1;

THENCE S 88° 45'30" W., 16.24 FEET TO THE POINT OF BEGINNING;


THENCE N 02° 52'16" W., 13.00 FEET;

THENCE S 88° 45'30" W., 76.00 FEET;

THENCE S 35° 19'35" W., 7.47 FEET;

THENCE S 01° 14'30" E., 7.00 FEET ALONG THE EAST LINE OF N. 5TH STREET;

THENCE N 88° 45'30" E., 80.82 FEET ALONG THE NORTH LINE OF NORTH FRANKLIN STREET
TO THE POINT OF BEGINNING.



THIS IS AN ORIGINAL PRINT ONLY

THIS SEAL IS THE PROPERTY OF THE SURVEYOR
AND IS TO BE KEPT IN THE OFFICE OF THE SURVEYOR
IS CORRECT TO THE BEST OF MY KNOWLEDGE AND BELIEF.

Dennis J. Van Sluys
Dennis J. Van Sluys 8-1238

Dated this 13th day of April, 2022. REVISED 5/15/25

Duly served this 3rd

at 3:35 AM (PM)

as persons or substitut

at 618 Erie Ave.

(Street address or

Shelbygon

by Dick Walker

Shelbo

Shelbygon

(NY Town, Village)

Alexander Wer muth

Nov 20 25

Process Server

ce

Affidavit of Process Server

Check here if: DILHR or USDC Dist of

State of Wisconsin

County of Sheboygan

Court Appearance Date:

Case Number

In RE the matter of:

CITY OF SHEBOYGAN, NOTICE TO PROPERTY OWNER RE: VACATION OF PORTION OF N. FRANKLIN STREET

I the undersigned, am an adult resident of the state and not a party to the action. I hereby certify that on 11/03/25 at 3:25pm

I served/or ~~attempted to serve~~, (See non-service section)

NAME: Timothy and Cathleen Livermore

☐ DEFENDANT
☐ INVOLUNTARY PLAINTIFF

☐ PETITIONER
☒ RESPONDENT

☐ TENANT
☐ WITNESS

by serving: **Cathleen Livermore at 432-N.Franklin Street Sheboygan, WI. 53081**

☒ Personal Service

☐ Corporate Service: by leaving, during office hours, copies at the office of the person/entity being served, leaving same with the person apparently in charge thereof.)

☐ Substitute Service: by leaving true & correct copies of the above documents with a competent member of the family/abode over the age of 14, and informed that person of the contents thereof. (See other attempt dates)

☐ By posting copies in a conspicuous manner to the address of the person/entity being served. (Use only for evictions)

☐ Copies of the documents were mailed by prepaid, first class mail on: _____
Date From

Non-Service: after due search, careful inquiry and diligent attempts at the address(s) listed above, I have been unable to effect process upon the person/entity being served because of the following reason(s):

☐ Unknown at address ☐ Moved, no forwarding ☐ Refuses to cooperate in acceptance
☐ Address does not exist ☐ Evading ☐ Service canceled by litigant
☐ Not home three attempts ☐ Unable to serve in a timely fashion ☐ Search was conducted, whereabouts unknown

Type of Documents:

- Letter to Property Owner from Meredith DeBruin. City Clerk
- Vacation Exhibit "A"-N. Franklin Street

At the time of service, I did place upon it the date, time, manner and my name, leaving a true and correct copy thereof, and that the server knew the person so served to be the defendant (or other) mentioned and named therein.

NUMBER OF ATTEMPTS: **1** (See attached notes)

NUMBER OF ADDRESSES ATTEMPTED (if more than one)

SERVICE FEE \$ **55.00**

WITNESS FEE \$ _____

GARNISHEE FEES \$ _____

SEARCH FEE \$ _____

MAILING FEE \$ _____

MILEAGE \$ _____

Server's Name: Bob Wallace
(Print name)

Server's Signature: Bob Wallace

Subscribed and sworn before me
This 5th. day of November, 2025

Sheboygan Private Police, LLC
Sheboygan, WI 53081

Lina R Macleod
NOTARY PUBLIC, State of Wisconsin

My Commission expires on: **11-19-2027**



November 3, 2025

Dear Property Owner:

Whereas, a Resolution has been introduced for the vacation and discontinuance of a portion of right-of-way on the south side of North Franklin Street adjacent to Parcel 59281111200 located in part of Lots 15, 16, and 17 Block 313 of Original Plat, City of Sheboygan, more particularly described as (map attached):

PART OF NORTH FRANKLIN STREET ADJACENT TO NORTH LINE OF LOT IN THE CITY OF SHEBOYGAN, SHEBOYGAN COUNTY, WISCONSIN

COMMENCING AT THE NORTHEAST CORNER OF SAID LOT 17; THENCE S 63° 39'26" W, 23.71 FEET ALONG THE NORTH LINE OF SAID LOT 1; THENCE S 88° 45'30" W, 15.24 FEET TO THE POINT OF BEGINNING; THENCE N 02° 52'15" W, 13.00 FEET; THENCE S 88° 45'30" W, 76.00 FEET; THENCE S 35° 19'35" W, 7.47 FEET; THENCE S 01° 14'30" E, 7.00 FEET ALONG THE EAST LINE OF N. 5TH STREET; THENCE N 88° 45'30" E, 80.82 FEET ALONG THE NORTH LINE OF NORTH FRANKLIN STREET TO THE POINT OF THE BEGINNING.

SAID PARCEL CONTAINS 1,034.86 SQ. FT. OF LAND, MORE OR LESS.

Notice is hereby given that said Resolution will be heard and acted upon at the regular meeting of said Council to be held in the Council Chambers of City Hall, 828 Center Avenue, Sheboygan, Wisconsin, on the 15th day of December, 2025 at 6:00 p.m.

If you have questions, please direct your inquiries to the City Engineering department, (920) 459-3367.

Sincerely,

MEREDITH DEBRUIN, City Clerk

CITY CLERK'S OFFICE

CITY HALL
828 CENTER AVE., SUITE 100
SHEBOYGAN, WI
53081-4442

920/459-3361
FAX 920/459-2917

www.sheboyganwi.gov

D & H LAND SURVEYS LLC
1628 GEORGIA AVENUE
SHEBOYGAN, WISCONSIN
SHEET 1 OF 2

434 PENNSYLVANIA AVE
PACEL NO. 59281111200
PART OF LOTS 15, 16 AND 17 BLOCK 313
OF ORIGINAL PLAT AND VACATED NORTH FRANKLIN ST.
CITY OF SHEBOYGAN, SHEBOYGAN COUNTY, WISCONSIN.

SEE SHEET 2 FOR COMPLETE LEGAL DESCRIPTION

LINE	BEARING	DISTANCE
L1	S 88° 45'30" W	15.24
L2	N 02° 52'15" W	13.00
L3	S 35° 10'35" W	7.47
L4	S 01° 14'30" E	7.00



THIS IS AN ORIGINAL PRINT ONLY
THIS IS TO BE KEPT IN THE RECORDS OF THE SURVEYOR
IS CORRECT TO THE BEST OF MY KNOWLEDGE AND BELIEF.

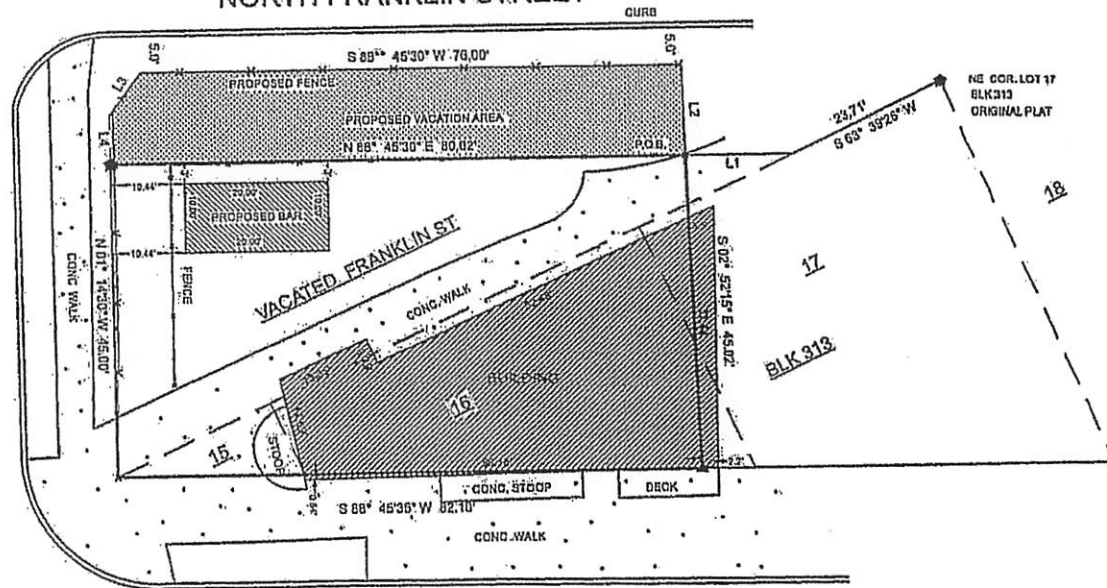
Dennis J. Van Sluys
Dennis J. Van Sluys S-1238

Dated this 13th day of April, 2022. REVISED 9/15/25

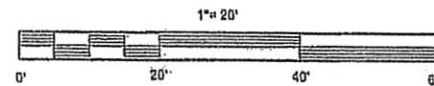
VACATION EXHIBIT

NORTH FRANKLIN STREET

N. 5th STREET




PENNSYLVANIA AVE.



- ☆ = IRON PIPE FOUND
- ▲ = SURVEY MARKER FD
- * = CHISELED CROSS

DATA/CSHEBHARBOR L-22079




D & H LAND SURVEYS LLC
1628 GEORGIA AVENUE
SHEBOYGAN, WISCONSIN

SHEET 2 OF 2

LEGAL DESCRIPTION OF LOT

434 PENNSYLVANIA AVE.
PARCEL 6928111120

A PART OF LOTS 16, 16 AND 17 OF BLOCK 313 OF THE ORIGINAL PLAT
OF THE CITY OF SHEBOYGAN, SHEBOYGAN, COUNTY, WISCONSIN
AND PART OF VACATED NORTH FRANKLIN STREET DESCRIBED AS:
COMMENCING AT THE NORTHEAST CORNER OF SAID LOT 17;
THENCE S 63° 39'28" W., 23.71 FEET ALONG THE NORTH LINE OF SAID LOT 1;
THENCE S 88° 45'30" W., 16.24 FEET TO THE POINT OF BEGINNING;
THENCE S 02° 52'16" E., 45.02 FEET;
THENCE S 88° 45'36" W., 82.10 FEET ALONG THE NORTH LINE OF PENNSYLVANIA AVE.;
THENCE N 01° 14'30" W., 46.00 FEET ALONG THE EAST LINE OF N. 5TH STREET;
THENCE N 88° 45'30" E., 60.82 FEET TO THE POINT OF BEGINNING.



THIS IS AN ORIGINAL PRINT ONLY.

THIS SURVEYOR HAS EXAMINED THE INFORMATION SHOWN HEREON
AND IS CORRECT TO THE BEST OF MY KNOWLEDGE AND BELIEF.

Dennis J. Van Sluys
Dennis J. Van Sluys S-1238

Dated this 13th day of April, 2022. REVISED 5/15/25

VACATION EXHIBIT.

LEGAL DESCRIPTION OF VACATION AREA

AT 434 PENNSYLVANIA AVE.
PARCEL 6928111120

A PART OF NORTH FRANKLIN STREET ADJACENT TO NORTH LINE OF LOT
IN THE CITY OF SHEBOYGAN, SHEBOYGAN, COUNTY, WISCONSIN

DESCRIBED AS:

COMMENCING AT THE NORTHEAST CORNER OF SAID LOT 17;
THENCE S 63° 39'28" W., 23.71 FEET ALONG THE NORTH LINE OF SAID LOT 1;
THENCE S 88° 45'30" W., 16.24 FEET TO THE POINT OF BEGINNING;
THENCE N 02° 52'16" W., 13.00 FEET;
THENCE S 88° 45'30" W., 76.00 FEET;
THENCE S 35° 18'38" W., 7.47 FEET;
THENCE S 01° 14'30" E., 7.00 FEET ALONG THE EAST LINE OF N. 5TH STREET;
THENCE N 88° 45'30" E., 60.82 FEET ALONG THE NORTH LINE OF NORTH FRANKLIN STREET
TO THE POINT OF BEGINNING.

Duly served this 3 day of Nov. 20 25
at 3:25 AM ☒ PM Timothy & Cathleen Livermore
as ☒ personal or substituted By: Cathleen Livermore
at 432-N. Franklin Sheboygan
(Street address or local (City, Town, Village)
Sheboygan County, Wisconsin
by Bub Nall Title Process Server
Sheboygan Police

Affidavit of Process Server

Check here if: DILHR or USDC Dist of

State of Wisconsin

County of Sheboygan

Court Appearance Date:

Case Number

In RE the matter of:

CITY OF SHEBOYGAN, NOTICE TO PROPERTY OWNER RE: VACATION OF PORTION OF N. FRANKLIN STREET

I the undersigned, am an adult resident of the state and not a party to the action. I hereby certify that on 11/03/25 at 3:20pm

I served/or attempted to serve, (See non-service section)

NAME: **MARK SHININGER**

☐ DEFENDANT
☐ INVOLUNTARY PLAINTIFF

☐ PETITIONER
☒ RESPONDENT

☐ TENANT
☐ WITNESS

by serving: **Mark Shining at 424-N.Franklin Street Sheboygan, WI. 53081**

☒ Personal Service

☐ Corporate Service: by leaving, during office hours, copies at the office of the person/entity being served, leaving same with the person apparently in charge thereof.)

☐ Substitute Service: by leaving true & correct copies of the above documents with a competent member of the family/abode over the age of 14, and informed that person of the contents thereof. (See other attempt dates)

☐ By posting copies in a conspicuous manner to the address of the person/entity being served. (Use only for evictions)

☐ Copies of the documents were mailed by prepaid, first class mail on: _____
Date From

Non-Service: after due search, careful inquiry and diligent attempts at the address(s) listed above, I have been unable to effect process upon the person/entity being served because of the following reason(s):

☐ Unknown at address ☐ Moved, no forwarding

☐ Refuses to cooperate in acceptance

☐ Address does not exist

☐ Evading

☐ Service canceled by litigant

☐ Not home three attempts

☐ Unable to serve in a timely fashion

☐ Search was conducted, whereabouts unknown

Type of Documents:

- Letter to Property Owner from Meredith DeBruin. City Clerk
- Vacation Exhibit "A"-N. Franklin Street

At the time of service, I did place upon it the date, time, manner and my name, leaving a true and correct copy thereof, and that the server knew the person so served to be the defendant (or other) mentioned and named therein.

NUMBER OF ATTEMPTS: **1** (See attached notes)

NUMBER OF ADDRESSES ATTEMPTED (if more than one)

SERVICE FEE \$ **55.00**

WITNESS FEE \$ _____

GARNISHEE FEES \$ _____

SEARCH FEE \$ _____

MAILING FEE \$ _____

MILEAGE \$ _____

Server's Name: Bob Wallace
(Print name)

Server's Signature: Bob Wallace

Subscribed and sworn before me
This 5th. day of November, 2025

Sheboygan Private Police, LLC
Sheboygan, WI 53081

Lina R. Macke
My Commission expires on: **11-19-2027**

NOTARY PUBLIC, State of Wisconsin



STATE OF WISCONSIN
DEPARTMENT OF TRANSPORTATION
DIVISION OF HIGHWAYS

DATE

TIME

LOCATION

PROJECT NO.

PROJECT NAME

PROJECT DESCRIPTION

PROJECT LOCATION

PROJECT STATUS

PROJECT COMMENTS

PROJECT NO.

PROJECT NAME

PROJECT LOCATION

PROJECT STATUS

PROJECT COMMENTS

PROJECT DESCRIPTION

PROJECT LOCATION

PROJECT STATUS

PROJECT COMMENTS

PROJECT COMMENTS

PROJECT COMMENTS

PROJECT COMMENTS

PROJECT COMMENTS

PROJECT COMMENTS

PROJECT COMMENTS

PROJECT COMMENTS

PROJECT COMMENTS

PROJECT COMMENTS

PROJECT COMMENTS

PROJECT COMMENTS

PROJECT COMMENTS

PROJECT COMMENTS

PROJECT COMMENTS

PROJECT COMMENTS

PROJECT COMMENTS

PROJECT COMMENTS

PROJECT COMMENTS

PROJECT COMMENTS

PROJECT COMMENTS

PROJECT COMMENTS

PROJECT COMMENTS



November 3, 2025

Dear Property Owner:

Whereas, a Resolution has been introduced for the vacation and discontinuance of a portion of right-of-way on the south side of North Franklin Street adjacent to Parcel 59281111200 located in part of Lots 15, 16, and 17 Block 313 of Original Plat, City of Sheboygan, more particularly described as (map attached):

PART OF NORTH FRANKLIN STREET ADJACENT TO NORTH LINE OF LOT IN THE CITY OF SHEBOYGAN, SHEBOYGAN COUNTY, WISCONSIN

COMMENCING AT THE NORTHEAST CORNER OF SAID LOT 17; THENCE S 63° 39'26" W, 23.71 FEET ALONG THE NORTH LINE OF SAID LOT 1; THENCE S 88° 45'30" W, 15.24 FEET TO THE POINT OF BEGINNING; THENCE N 02° 52'15" W, 13.00 FEET; THENCE S 88° 45'30" W, 76.00 FEET; THENCE S 35° 19'35" W, 7.47 FEET; THENCE S 01° 14'30" E, 7.00 FEET ALONG THE EAST LINE OF N. 5TH STREET; THENCE N 88° 45'30" E, 80.82 FEET ALONG THE NORTH LINE OF NORTH FRANKLIN STREET TO THE POINT OF THE BEGINNING.

SAID PARCEL CONTAINS 1,034.86 SQ. FT. OF LAND, MORE OR LESS.

Notice is hereby given that said Resolution will be heard and acted upon at the regular meeting of said Council to be held in the Council Chambers of City Hall, 828 Center Avenue, Sheboygan, Wisconsin, on the 15th day of December, 2025 at 6:00 p.m.

If you have questions, please direct your inquiries to the City Engineering department, (920) 459-3367.

Sincerely,

MEREDITH DEBRUIN, City Clerk

CITY CLERK'S OFFICE

CITY HALL
828 CENTER AVE., SUITE 100
SHEBOYGAN, WI
53081-4442

920/459-3361
FAX 920/459-2917

www.sheboyganwi.gov

D & H LAND SURVEYS LLC
1628 GEORGIA AVENUE
SHEBOYGAN, WISCONSIN
SHEET 1 OF 2

434 PENNSYLVANIA AVE
PARCEL NO: 59281111200
PART OF LOTS 15, 16 AND 17 BLOCK 313
OF ORIGINAL PLAT AND VACATED NORTH FRANKLIN ST.
CITY OF SHEBOYGAN, SHEBOYGAN COUNTY, WISCONSIN.

SEE SHEET 2 FOR COMPLETE LEGAL DESCRIPTION

LINE	BEARING	DISTANCE
L1	S 88° 45'30" W	15.24
L2	N 02° 52'15" W	13.00
L3	S 35° 16'35" W	7.47
L4	S 01° 14'30" E	7.00



THIS IS AN ORIGINAL PRINT OK.
THIS IS TO CORRECT INFORMATION SHOWN HEREON
IS CORRECT TO THE BEST OF MY KNOWLEDGE AND BELIEF.

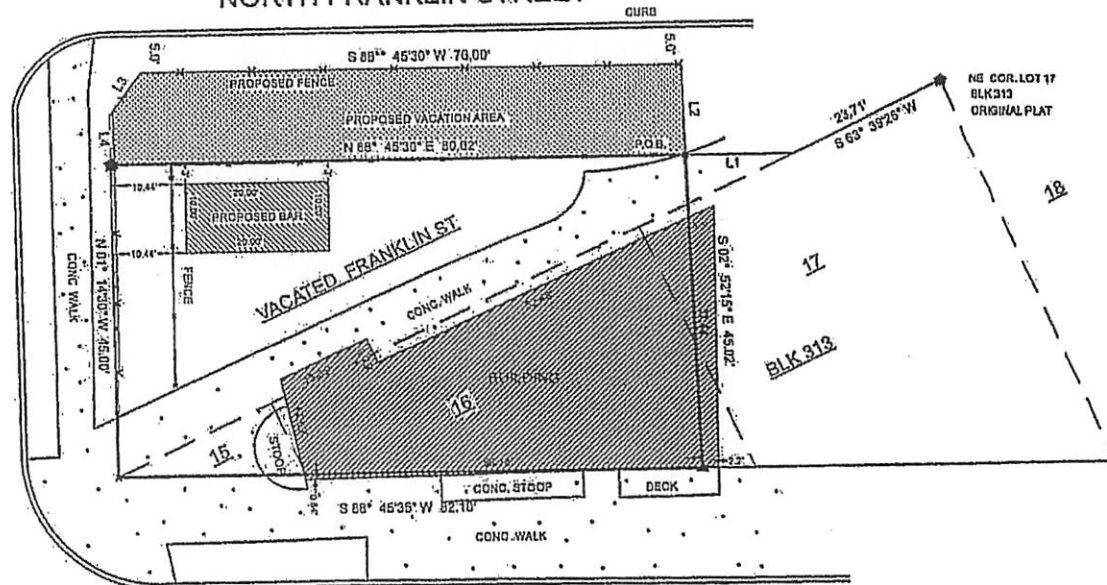
Dennis J. Van Sluys
Dennis J. Van Sluys S-1238

Dated this 13th day of April, 2022. REVISED 9/15/25

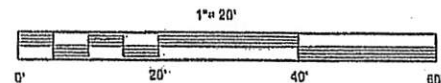
VACATION EXHIBIT

NORTH FRANKLIN STREET

N. 5th STREET



PENNSYLVANIA AVE.



- ☆ = IRON PIPE FOUND
- ▲ = SURVEY MARKER FD
- * = CHISELED CROSS

DATA/CSHOB/HARBOR L-22079



D & H LAND SURVEYS LLC
1628 GEORGIA AVENUE
SHEBOYGAN, WISCONSIN

VACATION EXHIBIT.

SHEET 2 OF 2

LEGAL DESCRIPTION OF LOT

434 PENNSYLVANIA AVE.
PARCEL 8928111120

A PART OF LOTS 16, 16 AND 17 OF BLOCK 313 OF THE ORIGINAL PLAT
OF THE CITY OF SHEBOYGAN, SHEBOYGAN, COUNTY, WISCONSIN
AND PART OF VACATED NORTH FRANKLIN STREET DESCRIBED AS:
COMMENCING AT THE NORTHEAST CORNER OF SAID LOT 17;
THENCE S 63° 39'28" W., 23.71 FEET ALONG THE NORTH LINE OF SAID LOT 1;
THENCE S 88° 45'30" W., 18.24 FEET TO THE POINT OF BEGINNING;
THENCE S 02° 52'16" E., 48.02 FEET;
THENCE S 89° 45'35" W., 82.10 FEET ALONG THE NORTH LINE OF PENNSYLVANIA AVE.;
THENCE N 01° 14'30" W., 45.00 FEET ALONG THE EAST LINE OF N. 5TH STREET;
THENCE N 65° 45'30" E., 80.82 FEET TO THE POINT OF BEGINNING.


LEGAL DESCRIPTION OF VACATION AREA

AT 434 PENNSYLVANIA AVE.
PARCEL 8928111120

A PART OF NORTH FRANKLIN STREET ADJACENT TO NORTH LINE OF LOT
IN THE CITY OF SHEBOYGAN, SHEBOYGAN, COUNTY, WISCONSIN

DESCRIBED AS:

COMMENCING AT THE NORTHEAST CORNER OF SAID LOT 17;
THENCE S 63° 39'28" W., 23.71 FEET ALONG THE NORTH LINE OF SAID LOT 1;
THENCE S 88° 45'30" W., 18.24 FEET TO THE POINT OF BEGINNING;
THENCE N 02° 52'16" W., 13.00 FEET;
THENCE S 88° 45'30" W., 78.00 FEET;
THENCE S 35° 19'35" W., 7.47 FEET;
THENCE S 01° 14'30" E., 7.00 FEET ALONG THE EAST LINE OF N. 5TH STREET;
THENCE N 65° 45'30" E., 80.82 FEET ALONG THE NORTH LINE OF NORTH FRANKLIN STREET
TO THE POINT OF BEGINNING.



THIS IS AN ORIGINAL PRINT ONLY.

THIS SEAL CERTIFIES THAT THE INFORMATION SHOWN HEREON
IS CORRECT TO THE BEST OF MY KNOWLEDGE AND BELIEF.

Dennis J. Van Sluys
Dennis J. Van Sluys 8-1238

Dated this 13th day of April, 2022. REVISED 8/15/25

Duty served this 3
at 3:20 PM PI
as personal or substitute
of Det. N. Franklin
(Street address or loc.
City, Town, Village)
Shelbygon
by Det. N. Franklin
Process Server
Office

AFFIDAVIT OF SERVICE

Case:	Court:	County:	Job: 14517475
Plaintiff / Petitioner:		Defendant / Respondent:	
Received by: Quicksilver Legal Services		For: Court Express	
To be served upon: Michael Green Realty and Investments			

I, Joshua Mills, being duly sworn, depose and say: I am over the age of 18 years and not a party to this action, and that within the boundaries of the state where service was effected, I was authorized by law to make service of the documents and informed said person of the contents herein

Recipient Name / Address: Matthew hardy, 17037 Chatsworth Street 201, Granada Hills, CA 91344

Manner of Service: Personal/Individual, Nov 5, 2025, 4:49 pm PST

Documents: Request to vacate right of way

Additional Comments:

1) Unsuccessful Attempt: Nov 4, 2025, 11:32 am PST at 17037 Chatsworth Street 201, Granada Hills, CA 91344
Spoke with office worker, matthew is not available.will try again tomorrow after 4:30

2) Successful Attempt: Nov 5, 2025, 4:49 pm PST at 17037 Chatsworth Street 201, Granada Hills, CA 91344 received by Matthew hardy. Age: 45; Ethnicity: Caucasian; Gender: Male; Weight: 150; Height: 6'2";



11/08/2025

Joshua Mills
Los Angeles County Registration
#2023111472

Date

Quicksilver Legal Services
10908 ETIWANDA AVE
PORTER RANCH, CA 91326-2830
PH: 3236338550