


















 **Legend** 

-  Neighborhood Commercial District
-  Neighborhood Office District
-  Neighborhood Residential- 6 District
-  Pre-Planned Unit Development District
-  Railroad
-  Road Right-of-Way
-  Rural Agriculture
-  Suburban Commercial District
-  Suburban Industrial District
-  Suburban Office District
-  Suburban Residential- 3 District
-  Suburban Residential- 5 District
-  Unit Development
-  Urban Commercial District
-  Urban Industrial District
-  Urban Residential
-  Urban Residential- 12 District
-  #N/A