

# APPLE HOLLOW @ THE ORCHARDS "B-PHASE 2"

## PHASE 2 SANTAQUIN, UTAH COUNTY, UTAH -INDEX OF PLAN SHEETS-

### GENERAL

- ALL WORK SHALL BE DONE IN ACCORDANCE WITH THE SPECIFICATIONS AND/OR REQUIREMENTS OF THE SANTAQUIN CITY PUBLIC WORKS DEPARTMENT.
- A PRE CONSTRUCTION CONFERENCE WILL BE HELD A MINIMUM OF 3 WORKING DAYS PRIOR TO START OF WORK. ALL CONTRACTORS, SUBCONTRACTORS AND/OR UTILITY CONTRACTORS, SANTAQUIN CITY PUBLIC WORKS AND CITY'S ENGINEER SHOULD BE PRESENT.
- ALL LOT DIMENSIONS, EASEMENTS AND CERTAIN OFF SITE EASEMENTS ARE TO BE TAKEN FROM THE PLAT OF THE ORCHARDS PLAT F-6 WITH THE COMPLETION OF ROW IMPROVEMENTS ASSOCIATED WITH ORCHARDS F-6.
- ALL CONSTRUCTION STAKES MUST BE REQUESTED A MINIMUM OF THREE (3) WORKING DAYS PRIOR TO PLANNED USE.
- CERTAIN CONTROL POINTS WILL BE SET BY THE ENGINEER, OR HIS REPRESENTATIVE, WHICH ARE CRITICAL TO THE CONSTRUCTION STAKING OF THE PROJECT. THESE POINTS WILL BE DESIGNATED AT THE TIME THEY ARE SET AND THE CONTRACTOR SO NOTIFIED. DESTRUCTION OF THESE POINTS BY THE CONTRACTOR OR HIS SUBCONTRACTORS SHALL BE GROUNDS FOR CHARGING THE CONTRACTOR FOR REESTABLISHING SAID POINTS.
- ALL RECOMMENDATIONS MADE IN A PERTINENT GEOTECHNICAL REPORT/STUDY SHALL BE FOLLOWED EXPLICITLY DURING CONSTRUCTION OF BUILDING AND SITE IMPROVEMENTS.
- THE DEVELOPER AND THE GENERAL CONTRACTOR UNDERSTAND THAT IT IS HIS/HER RESPONSIBILITY TO ENSURE THAT ALL IMPROVEMENTS INSTALLED WITHIN THIS DEVELOPMENT ARE CONSTRUCTED IN FULL COMPLIANCE WITH ALL STATE AND SANTAQUIN CITY CODES, ORDINANCES AND STANDARDS. THESE PLANS ARE NOT ALL INCLUSIVE OF ALL MINIMUM CODES, ORDINANCES AND STANDARDS. THIS FACT DOES NOT RELIEVE THE DEVELOPER OR GENERAL CONTRACTOR FROM THE FULL COMPLIANCE WITH ALL MINIMUM STATE AND SANTAQUIN CITY CODES, ORDINANCES AND STANDARDS.

### ROADWAY/STORM DRAIN

- ALL ROADWAY CONSTRUCTION SHALL MEET THE MINIMUM REQUIREMENTS OF SANTAQUIN CITY'S TECHNICAL SPECIFICATIONS OR AS APPROVED IN THE PLANS HEREIN.
- WHEN DISCREPANCIES OCCUR BETWEEN PLANS AND SPECIFICATIONS, THE CONTRACTOR SHALL IMMEDIATELY NOTIFY THE ENGINEER. UNTIMELY NOTIFICATION SHALL NEGATE ANY CONTRACTORS CLAIM FOR ADDITIONAL COMPENSATION.
- ALL STORM DRAIN PIPES TO BE REINFORCED CONCRETE PIPE (RCP) CLASS III, HDPE STORM DRAIN PIPE, OR APPROVED EQUAL UNLESS OTHERWISE NOTED.
- CONTRACTOR IS RESPONSIBLE TO ENSURE THAT ALL CLEANOUT/ACCESS LOCATIONS MEET SANTAQUIN IRRIGATION COMPANY SPECIFICATIONS AND ARE COMPLETED UNDER THE DIRECTION OF SANTAQUIN IRRIGATION COMPANY.
- ALL IRRIGATION CORNERS (ANGLE POINTS) SHALL HAVE A PRE CAST - REINFORCED CONCRETE MANHOLE, WITH A WATERTIGHT SOLID MANHOLE COVER.
- ALL STORM DRAIN INLET BOXES TO MEET SANTAQUIN CITY STANDARD DRAWING SDI W/3' SEDIMENT TRAP.

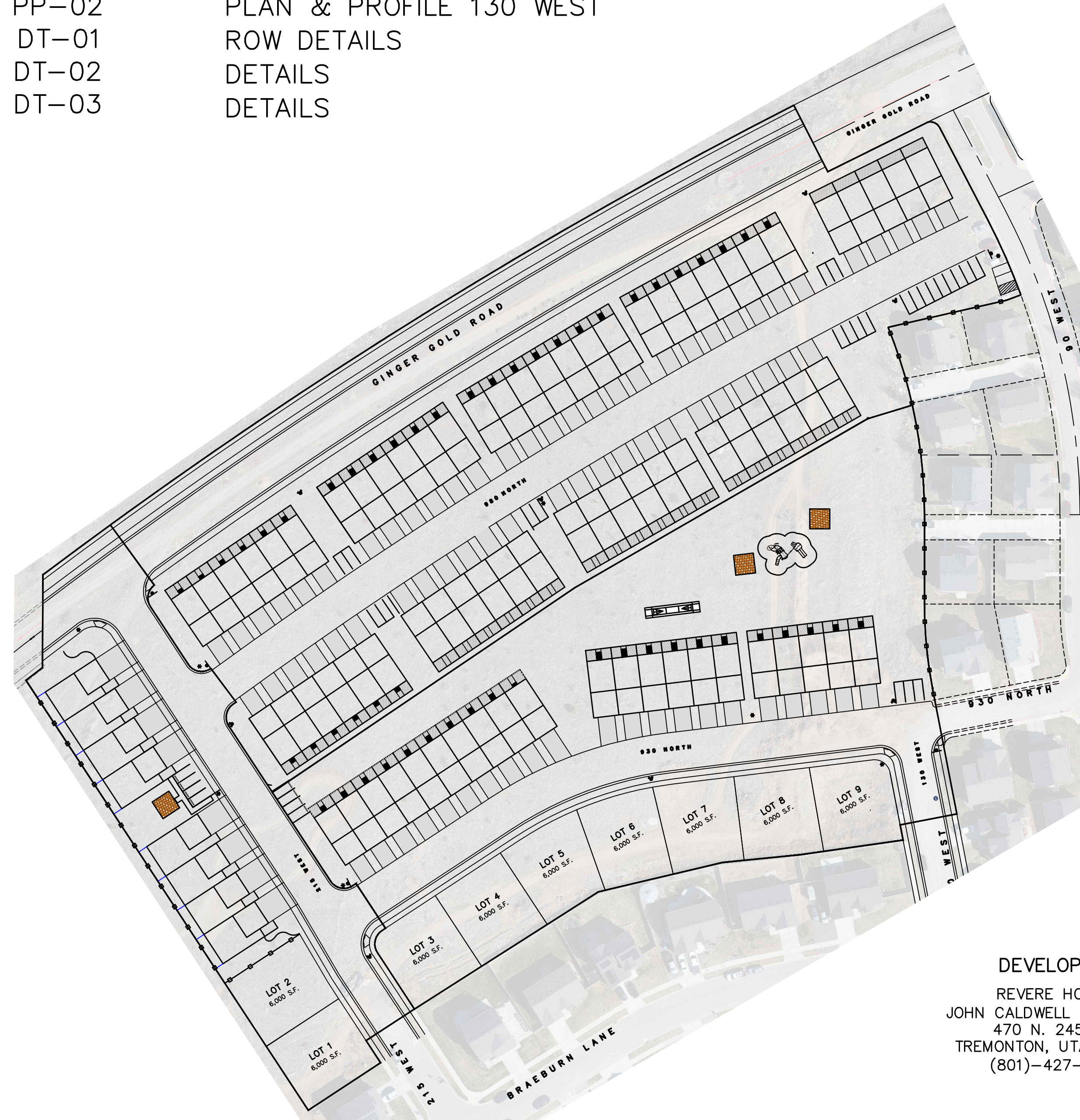
### SEWER

- ALL WORK SHALL BE DONE IN ACCORDANCE WITH THE LATEST SANTAQUIN CITY DESIGN STANDARDS & PUBLIC IMPROVEMENT SPECIFICATIONS DRAWINGS OF SANTAQUIN CITY.
- FINAL APPROVAL AND ACCEPTANCE OF ALL SEWER CONSTRUCTION WILL BE BY SANTAQUIN CITY.
- UPON THE COMPLETION OF WORK, THE CONTRACTOR SHALL SUBMIT 3 SETS OF AS-BUILT PLANS TO SANTAQUIN CITY & (1) SET TO NORTHERN ENGINEERING, INC.
- HORIZONTAL AND VERTICAL SEPARATION OF CULINARY WATER AND SEWER SHALL BE IN COMPLIANCE WITH SANTAQUIN CITY STANDARDS.

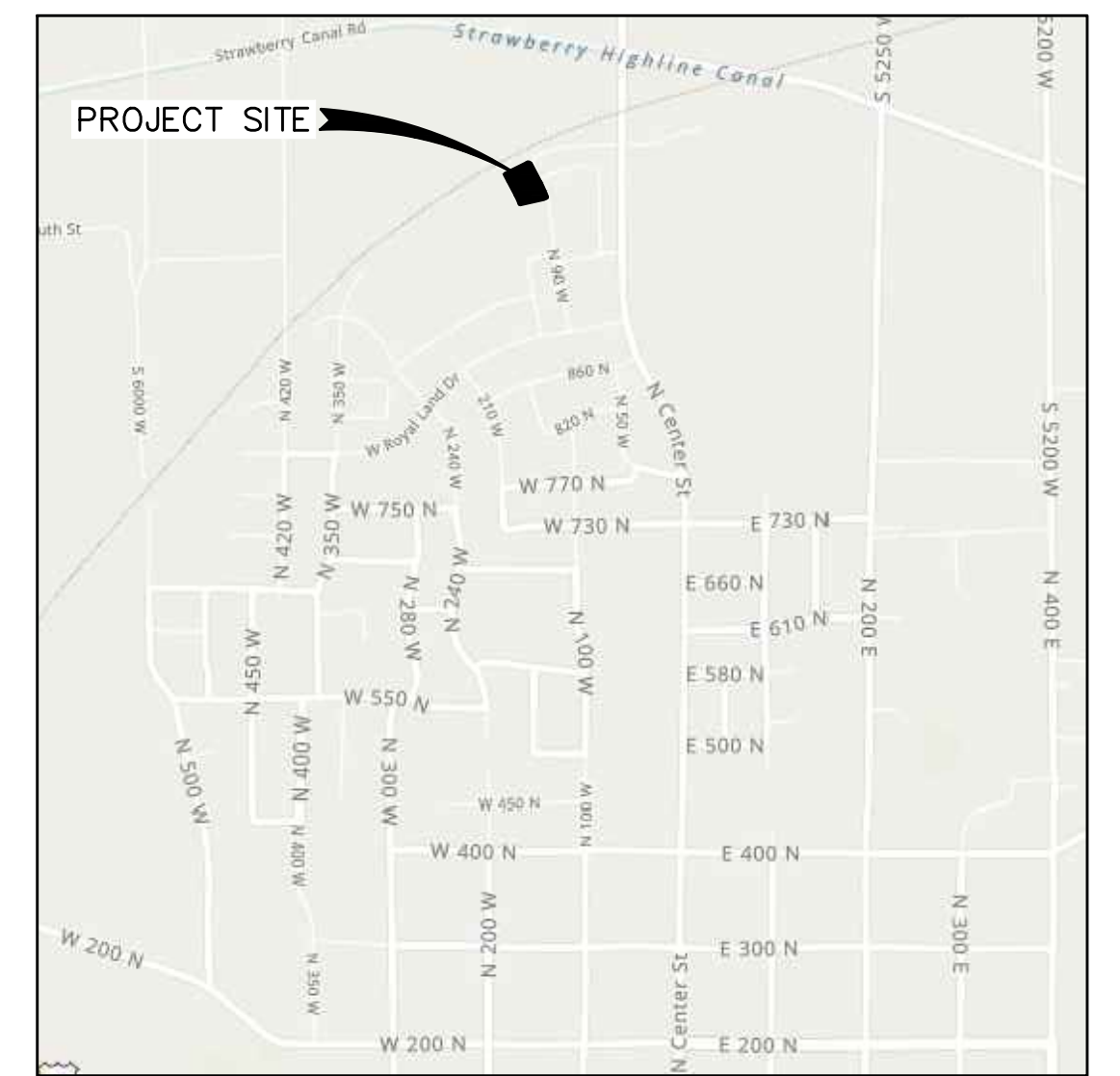
### WATER

- THE WATER SYSTEM SHALL BE CONSTRUCTED TO CONFORM WITH THE STANDARDS SET FORTH IN THE "UTAH REGULATIONS FOR PUBLIC DRINKING WATER SYSTEMS", AND THE SANTAQUIN CITY PUBLIC WORKS DEPARTMENT STANDARD SPECIFICATIONS AND DRAWINGS.
- CONTRACTOR SHALL NOTIFY NORTHERN ENGINEERING, INC. THREE (3) WORKING DAYS BEFORE INITIAL CONSTRUCTION BEGINS AND SHALL ALSO REQUEST SANTAQUIN CITY WATER DEPARTMENT INSPECTION OF WATER LINES AND APPURTENANCES TWENTY-FOUR (24) HOURS IN ADVANCE OF BACKFILLING.
- CONTRACTOR TO FIELD VERIFY ALL VALVE BOX LID ELEVATIONS TO ASSURE THAT SAID LID ELEVATIONS MATCH FINAL STREET GRADE, AND ALL METER LID ELEVATIONS TO MATCH AN EXTENSION OF THE SIDEWALK GRADE.
- UPON THE COMPLETION OF WORK, THE CONTRACTOR SHALL SUBMIT 3 SETS OF AS-BUILT PLANS TO SANTAQUIN CITY & (1) SET TO NORTHERN ENGINEERING, INC.
- WATER VALVE LIDS ARE TO BE LABELED "WATER" FOR CULINARY VALVES.
- HORIZONTAL AND VERTICAL SEPARATION OF CULINARY WATER AND SEWER SHALL BE IN COMPLIANCE WITH SANTAQUIN CITY STANDARDS.
- WATERLINES TO BE BEDDED AS PER SANTAQUIN CITY DIVISION 3A SECTION 3A.04 SUB-SECTION E.
- ALL CULINARY WATERLINES, REGARDLESS OF SIZE, SHALL BE C-900 PVC PIPE AS PER SANTAQUIN CITY STANDARDS.

SHEET	DESCRIPTION
1	COVER SHEET FINAL PLAT B-3 FINAL PLAT B-4
SP-01	SITE PLAN/PHASING PLAN
UT-01	UTILITY LAYOUT
LS-01	LANDSCAPE
GR-01	GRADING & DRAINAGE
PP-01	PLAN & PROFILE 930 NORTH
PP-02	PLAN & PROFILE 130 WEST
DT-01	ROW DETAILS
DT-02	DETAILS
DT-03	DETAILS



DEVELOPER  
REVERE HOMES  
JOHN CALDWELL (MANAGER)  
470 N. 2450 W.  
TREMONTON, UTAH 84337  
(801)-427-1733



VICINITY MAP  
-NTS-

TABULATIONS	
APPLE HOLLOW AT THE ORCHARDS B - PHASE 2	
ZONE:	R-10 PUD ZONE
PLAT AREA:	4.27 ACRES
# OF LOTS:	7 LOTS
NUMBER OF TOWNHOMES:	21 UNITS
LOT AREA:	0.96 ACRES
TOWNHOME AREA:	0.75 ACRES
COMMON AREA:	1.52 ACRES
LIMITED COMMON AREA:	0.28 ACRES
RIGHT-OF-WAY AREA:	0.76 ACRES
DENSITY:	6.56 UNITS/ACRE

### ACCEPTANCE

SIGNATURE: \_\_\_\_\_ DATE \_\_\_\_\_  
DEVELOPER

SIGNATURE: \_\_\_\_\_ DATE \_\_\_\_\_  
CITY ENGINEER



SIGNATURE: \_\_\_\_\_ DATE \_\_\_\_\_  
COMMUNITY DEV. DIRECTOR

SIGNATURE: \_\_\_\_\_ DATE \_\_\_\_\_  
PUBLIC WORKS

SIGNATURE: \_\_\_\_\_ DATE \_\_\_\_\_  
BUILDING DEPARTMENT

SIGNATURE: \_\_\_\_\_ DATE \_\_\_\_\_  
POLICE DEPARTMENT

SIGNATURE: \_\_\_\_\_ DATE \_\_\_\_\_  
FIRE DEPARTMENT



**Northern  
ENGINEERING INC**  
ENGINEERING-LAND PLANNING  
CONSTRUCTION MANAGEMENT

1040 E. 800 N.  
OREM, UTAH 84097  
(801) 802-8992





**VICINITY MAP**  
-NTS-

## APPLE HOLLOW AT THE ORCHARDS FINAL PLAT B-3

A PARCEL OF LAND LOCATED IN THE NORTHEAST QUARTER OF SECTION 35, TOWNSHIP 9 SOUTH, RANGE 1 EAST SALT LAKE BASE AND MERIDIAN

CURVE	LENGTH	RADIUS	CHORD DIST.	CHORD BRG.	DELTA
C1	23.56'	15.00'	21.31'	N78°17'02"W	90°00'00"
C2	105.01'	477.50'	104.80'	S81°8'01"E	123°02'
C3	80.75'	422.50'	80.82'	S52°30'0"E	105°00'
C4	22.50'	15.00'	20.45'	N53°53'31"W	85°57'03"
C5	155.87'	336.50'	154.49'	S69°54'29"W	28°22'28"
C6	169.87'	369.50'	168.38'	N69°53'14"E	28°22'28"
C7	176.35'	389.50'	177.77'	S69°54'29"W	28°22'28"

GRID FACTOR: 0.99961

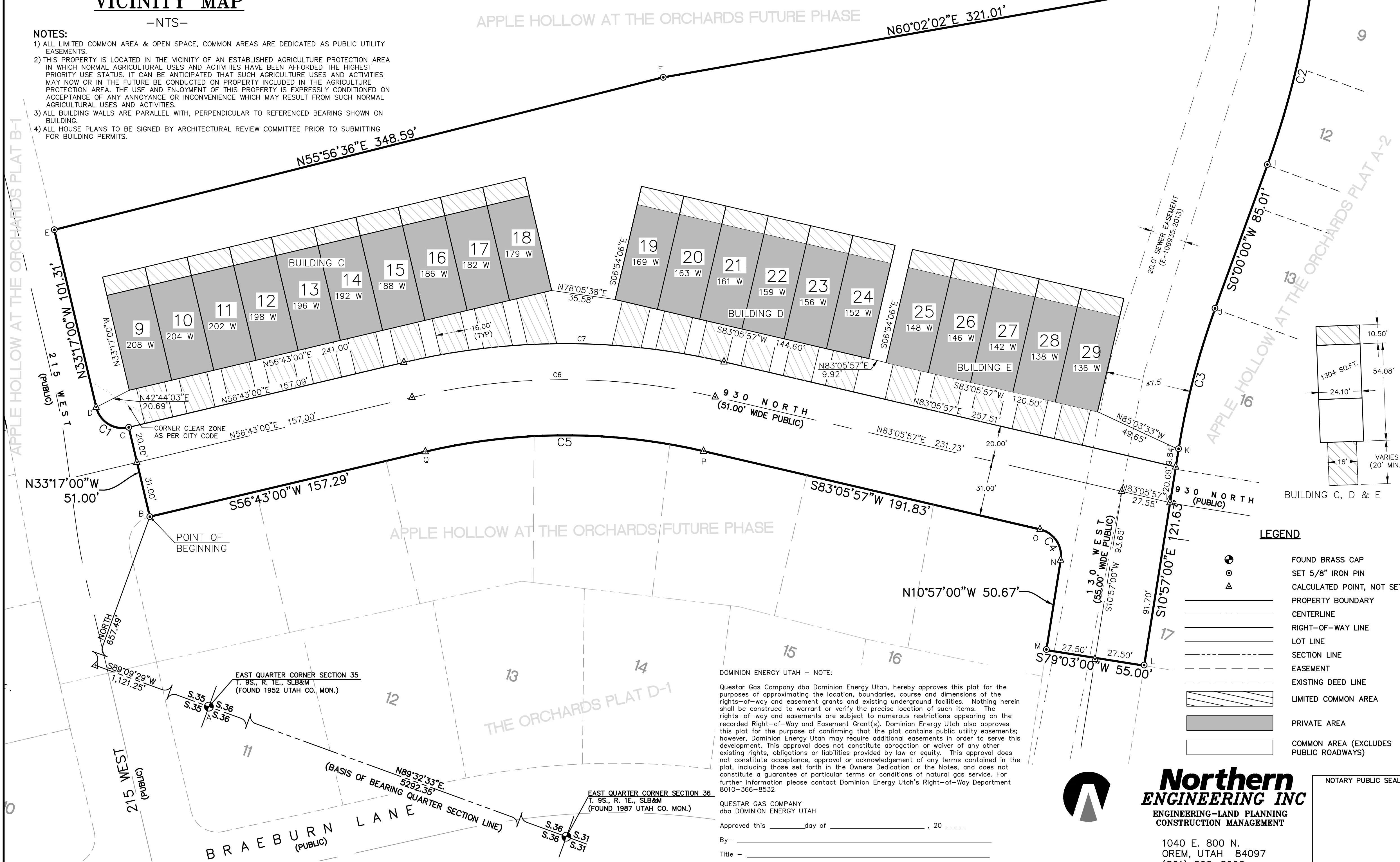
NAD 27 STAT PLAN COORDINATED	
NORTHING	EASTING
A	603525.85 1919958.33
B	604166.61 1918837.64
C	604209.23 1918809.66
D	604213.54 1918788.90
E	604298.20 1918733.32
F	604493.33 1919022.01
G	604653.61 1919300.00
H	604666.36 1919342.31
I	604562.23 1919353.81
J	604477.25 1919353.81
K	604397.03 1919361.50
L	604277.66 1919384.59
M	604267.22 1919330.63
N	604316.95 1919321.01
O	604328.99 1919304.49
P	604305.95 1919114.11
Q	604252.90 1918969.08

**DEVELOPER**  
REVERE HOMES  
JOHN CALDWELL (MANAGER)  
470 N. 2550 W.  
TREMONTON, UTAH 84337  
(801)-427-1733



(24"x36")  
SCALE 1" = 30'  
(11"x17")  
SCALE 1" = 60'

- NOTES:**
- 1) ALL LIMITED COMMON AREA & OPEN SPACE, COMMON AREAS ARE DEDICATED AS PUBLIC UTILITY EASEMENTS
  - 2) THIS PROPERTY IS LOCATED IN THE VICINITY OF AN ESTABLISHED AGRICULTURE PROTECTION AREA IN WHICH NORMAL AGRICULTURAL USES AND ACTIVITIES HAVE BEEN AFFORDED THE HIGHEST PRIORITY USE STATUS. IT CAN BE ANTICIPATED THAT SUCH AGRICULTURE USES AND ACTIVITIES MAY NOW OR IN THE FUTURE BE CONDUCTED ON PROPERTY INCLUDED IN THE AGRICULTURE PROTECTION AREA. THE USE AND ENJOYMENT OF THIS PROPERTY IS EXPRESSLY CONDITIONED ON ACCEPTANCE OF ANY ANNOYANCE OR INCONVENIENCE WHICH MAY RESULT FROM SUCH NORMAL AGRICULTURAL USES AND ACTIVITIES.
  - 3) ALL BUILDING WALLS ARE PARALLEL WITH, PERPENDICULAR TO REFERENCED BEARING SHOWN ON BUILDING.
  - 4) ALL HOUSE PLANS TO BE SIGNED BY ARCHITECTURAL REVIEW COMMITTEE PRIOR TO SUBMITTING FOR BUILDING PERMITS.



**DOMINION ENERGY UTAH - NOTE:**  
Questar Gas Company dba Dominion Energy Utah, hereby approves this plat for the purposes of approximating the location, boundaries, course and dimensions of the rights-of-way and easement grants and existing underground facilities. Nothing herein shall be construed to warrant or verify the precise location of such items. The rights-of-way and easements are subject to numerous restrictions appearing on the recorded Right-of-Way and Easement Grant(s). Dominion Energy Utah also approves this plat for the purpose of confirming that the plat contains public utility easements; however, Dominion Energy Utah may require additional easements in order to serve this development. This approval does not constitute abrogation or waiver of any other existing rights, obligations or liabilities provided by law or equity. This approval does not constitute acceptance, approval or acknowledgement of any terms contained in the plat, including those set forth in the Owners Dedication or the Notes, and does not constitute a guarantee of particular terms or conditions of natural gas service. For further information please contact Dominion Energy Utah's Right-of-Way Department 801-366-8532

QUESTAR GAS COMPANY  
dba DOMINION ENERGY UTAH  
Approved this \_\_\_\_\_ day of \_\_\_\_\_, 20\_\_\_\_  
By: \_\_\_\_\_  
Title: \_\_\_\_\_

**LEGEND**

- FOUND BRASS CAP
- 

**Northern ENGINEERING INC**  
ENGINEERING-LAND PLANNING  
CONSTRUCTION MANAGEMENT

1040 E. 800 N.  
OREM, UTAH 84097  
(801) 802-8992

**SURVEYOR'S CERTIFICATE**  
I, KENNETH E. BARNEY, DO HEREBY CERTIFY THAT I AM A REGISTERED LAND SURVEYOR, AND THAT I HOLD A LICENSE IN ACCORDANCE WITH TITLE 58, CHAPTER 22, PROFESSIONAL ENGINEERS AND LAND SURVEYORS LICENSING ACT, UTAH CODE ANNOTATED, 1953 AS AMENDED, CERTIFICATE NO. 172762. I FURTHER CERTIFY THAT BY AUTHORITY OF THE OWNERS, I HAVE MADE A SURVEY OF THE TRACT OF LAND SHOWN ON THIS PLAT AND DESCRIBED BELOW (PARCELS 30-030-0069 & 30-030-0085), HAVE SUBDIVIDED SAID TRACT OF LAND INTO LOTS, STREETS, AND EASEMENTS, HAVE COMPLETED A SURVEY OF THE PROPERTY DESCRIBED ON THIS PLAT IN ACCORDANCE WITH SECTION 17-23-17, UTAH CODE ANNOTATED, 1953 AS AMENDED, HAVE VERIFIED ALL MEASUREMENTS, AND HAVE PLACED MONUMENTS AS REPRESENTED ON THE PLAT. I FURTHER CERTIFY THAT EVERY EXISTING RIGHT-OF-WAY AND EASEMENT GRANT OF RECORD FOR UNDERGROUND FACILITIES, AS DEFINED IN SECTION 54-8a-2, UTAH CODE ANNOTATED, 1953 AS AMENDED, AND FOR OTHER UTILITY FACILITIES, IS ACCURATELY DESCRIBED ON THIS PLAT, AND THAT THIS PLAT IS TRUE AND CORRECT.

DATE \_\_\_\_\_ KENNETH E. BARNEY, P.L.S.

**BOUNDARY DESCRIPTION**

A PARCEL OF LAND LOCATED IN THE NORTHEAST QUARTER OF SECTION 35, TOWNSHIP 9 SOUTH, RANGE 1 EAST, SALT LAKE BASE AND MERIDIAN, UTAH COUNTY, UTAH. MORE PARTICULARLY DESCRIBED AS:  
COMMENCING AT A BRASS CAP MONUMENT MARKING THE EAST 1/4 CORNER OF SAID SECTION 35, THENCE S.89°09'29"W. ALONG THE 1/4 SECTION LINE A DISTANCE OF 1121.25 FEET; THENCE NORTH A DISTANCE OF 657.49 FEET TO THE REAL POINT OF BEGINNING  
THENCE N.331°17'00"W. A DISTANCE OF 51.00 FEET TO A POINT OF CURVATURE OF A 15.00-FOOT RADIUS NON-TANGENT CURVE TO THE LEFT; THENCE NORTHWESTERLY ALONG THE ARC OF SAID CURVE 23.56 FEET HAVING A CENTRAL ANGLE OF 90°00'00" AND A CHORD THAT BEARS N.78°17'00"W. A DISTANCE OF 21.21 FEET; THENCE N.331°17'00"W. A DISTANCE OF 101.31 FEET; THENCE N.55°56'36" E. A DISTANCE OF 348.59 FEET; THENCE N.60°02'02"E. A DISTANCE OF 321.01 FEET; THENCE N.73°14'19"E. A DISTANCE OF 44.21 FEET TO A POINT OF CURVATURE OF A 477.50-FOOT RADIUS TANGENT CURVE TO THE RIGHT; THENCE SOUTHEASTERLY ALONG THE ARC OF SAID CURVE 105.01 FEET HAVING A CENTRAL ANGLE OF 123°02'00" AND A CHORD THAT BEARS S.06°18'01"E. A DISTANCE OF 104.80 FEET; THENCE S.00°00'00" W. A DISTANCE OF 85.01 FEET TO A POINT OF CURVATURE OF A 422.50-FOOT RADIUS TANGENT CURVE TO THE LEFT; THENCE SOUTHEASTERLY ALONG THE ARC OF SAID CURVE 80.75 FEET HAVING A CENTRAL ANGLE OF 105°07'00" AND A CHORD THAT BEARS S.05°28'30"E. A DISTANCE OF 80.62 FEET; THENCE S.10°57'00" E. A DISTANCE OF 121.63 FEET; THENCE S.79°03'00"W. A DISTANCE OF 55.00 FEET; THENCE N.10°57'00"W. A DISTANCE OF 50.67 FEET TO A POINT OF CURVATURE OF A 15.00-FOOT RADIUS TANGENT CURVE TO THE LEFT; THENCE NORTHWESTERLY ALONG THE ARC OF SAID CURVE 22.50 FEET HAVING A CENTRAL ANGLE OF 85°57'03" AND A CHORD THAT BEARS N.53°53'31"W. A DISTANCE OF 20.45 FEET; THENCE S.83°05'57"W. A DISTANCE OF 191.83 FEET TO A POINT OF CURVATURE OF A 338.50-FOOT RADIUS TANGENT CURVE TO THE LEFT; THENCE SOUTHWESTERLY ALONG THE ARC OF SAID CURVE 155.87 FEET HAVING A CENTRAL ANGLE OF 28°22'28" AND A CHORD THAT BEARS S.69°54'29"W. A DISTANCE OF 154.49 FEET; THENCE S.56°43'00" W. A DISTANCE OF 157.29 FEET TO THE REAL POINT OF BEGINNING  
CONTAINING 143,858 sq.ft. OR 3.30 acres MORE OR LESS.

**OWNER'S DEDICATION**  
KNOW ALL MEN BY THESE PRESENTS THAT WE, ALL OF THE UNDERSIGNED OWNERS OF ALL THE PROPERTY DESCRIBED IN THE SURVEYOR'S CERTIFICATE HEREON AND SHOWN ON THIS MAP, HAVE CAUSED THE SAME TO BE SUBDIVIDED INTO LOTS, STREETS, AND EASEMENTS AND DO HEREBY DEDICATE THE STREETS AND OTHER PUBLIC AREAS AS INDICATED HEREON TO SANTAQUIN CITY FOR PERPETUAL USE OF THE PUBLIC.

IN WITNESS WHEREOF WE HAVE HEREUNTO SET OUR HANDS THIS DAY OF \_\_\_\_\_, A.D. 20\_\_\_\_.

BY:  
JOHN CALDWELL, OWNER REVERE HOMES, LLC

**ACKNOWLEDGMENT**  
STATE OF UTAH } S.S.  
COUNTY OF UTAH } S.S.  
ON THIS \_\_\_\_\_ DAY OF \_\_\_\_\_, IN THE YEAR 20\_\_\_\_, BEFORE ME, \_\_\_\_\_, PERSONALLY APPEARED JOHN CALDWELL, WHO DULY ACKNOWLEDGED TO ME THAT (S)HE IS A OWNER [MEMBER WITH MANAGEMENT AUTHORITY] [MANAGER] OF REVERE HOMES, A UTAH LIMITED LIABILITY COMPANY, AND IS AUTHORIZED TO EXECUTE THE FOREGOING AGREEMENT IN ITS BEHALF AND THAT HE OR SHE EXECUTED IT IN SUCH CAPACITY.

NOTARY PUBLIC \_\_\_\_\_  
NOTARY FULL NAME \_\_\_\_\_ A NOTARY COMMISSIONED IN UTAH  
COMMISSION NUMBER \_\_\_\_\_ MY COMMISSION EXPIRES \_\_\_\_\_

**ACCEPTANCE BY LEGISLATIVE BODY**  
THE CITY COUNCIL OF SANTAQUIN, COUNTY OF UTAH, APPROVES THIS SUBDIVISION AND HEREBY ACCEPTS THE DEDICATION OF ALL STREETS, EASEMENTS, AND OTHER PARCELS OF LAND INTENDED FOR PUBLIC PURPOSES FOR THE PERPETUAL USE OF THE PUBLIC THIS \_\_\_\_\_ DAY OF \_\_\_\_\_, A.D. 20\_\_\_\_.

APPROVED BY MAYOR \_\_\_\_\_ ATTEST \_\_\_\_\_  
CITY ENGINEER (SEE SEAL) CITY RECORDER (SEE SEAL)

**ROCKY MOUNTAIN POWER ACCEPTANCE**  
APPROVED THIS \_\_\_\_\_ DAY OF \_\_\_\_\_, A.D. 20\_\_\_\_, BY THE ROCKY MOUNTAIN POWER COMPANY.  
BY \_\_\_\_\_ TITLE \_\_\_\_\_

**APPLE HOLLOW AT THE ORCHARDS FINAL PLAT B-3**  
A PARCEL OF LAND LOCATED IN THE NORTHEAST QUARTER OF SECTION 35, TOWNSHIP 9 SOUTH, RANGE 1 EAST SALT LAKE BASE AND MERIDIAN  
SANTAQUIN UTAH COUNTY, UTAH  
SCALE: 1" = 30 FEET

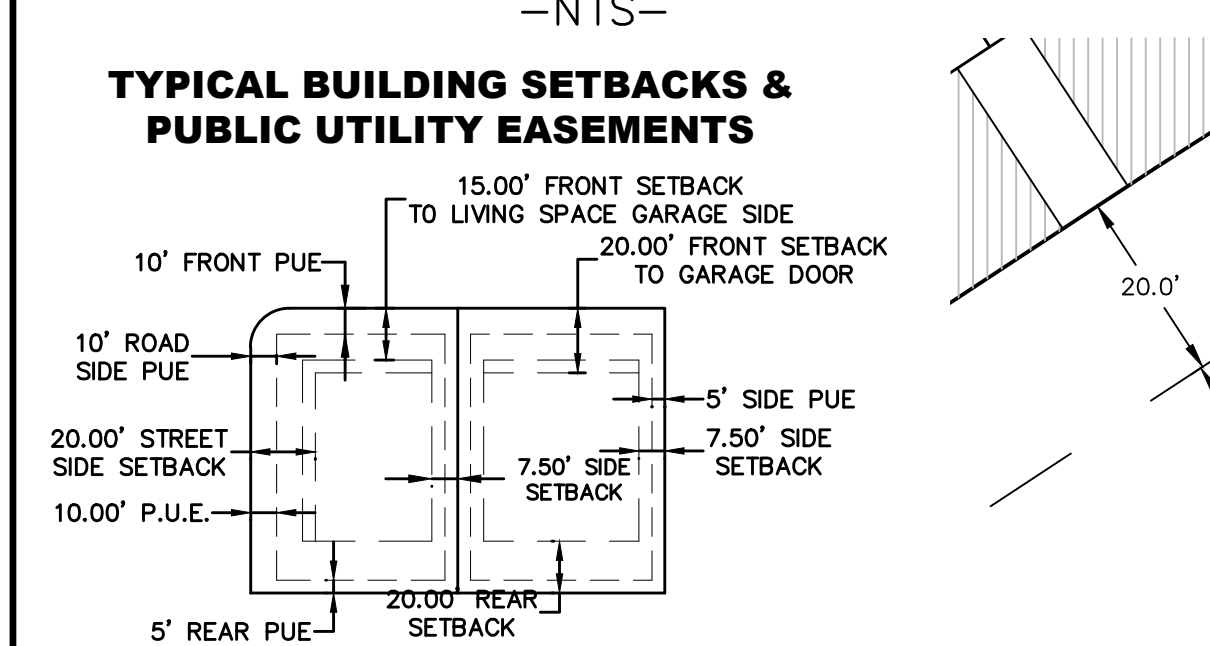
NOTARY PUBLIC SEAL SURVEYOR'S SEAL CLERK-RECORDER SEAL UTAH COUNTY RECORDER STAMP

APPLE HOLLOW AT THE ORCHARDS FINAL PLAT B-3

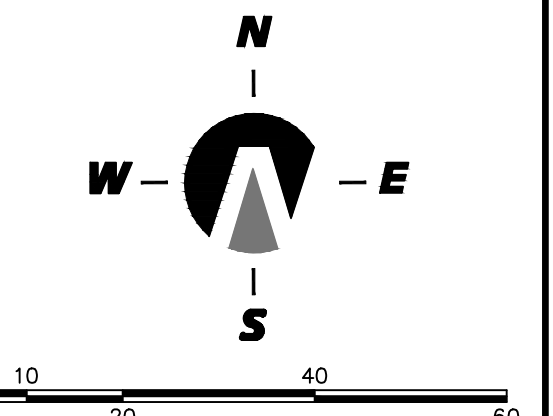




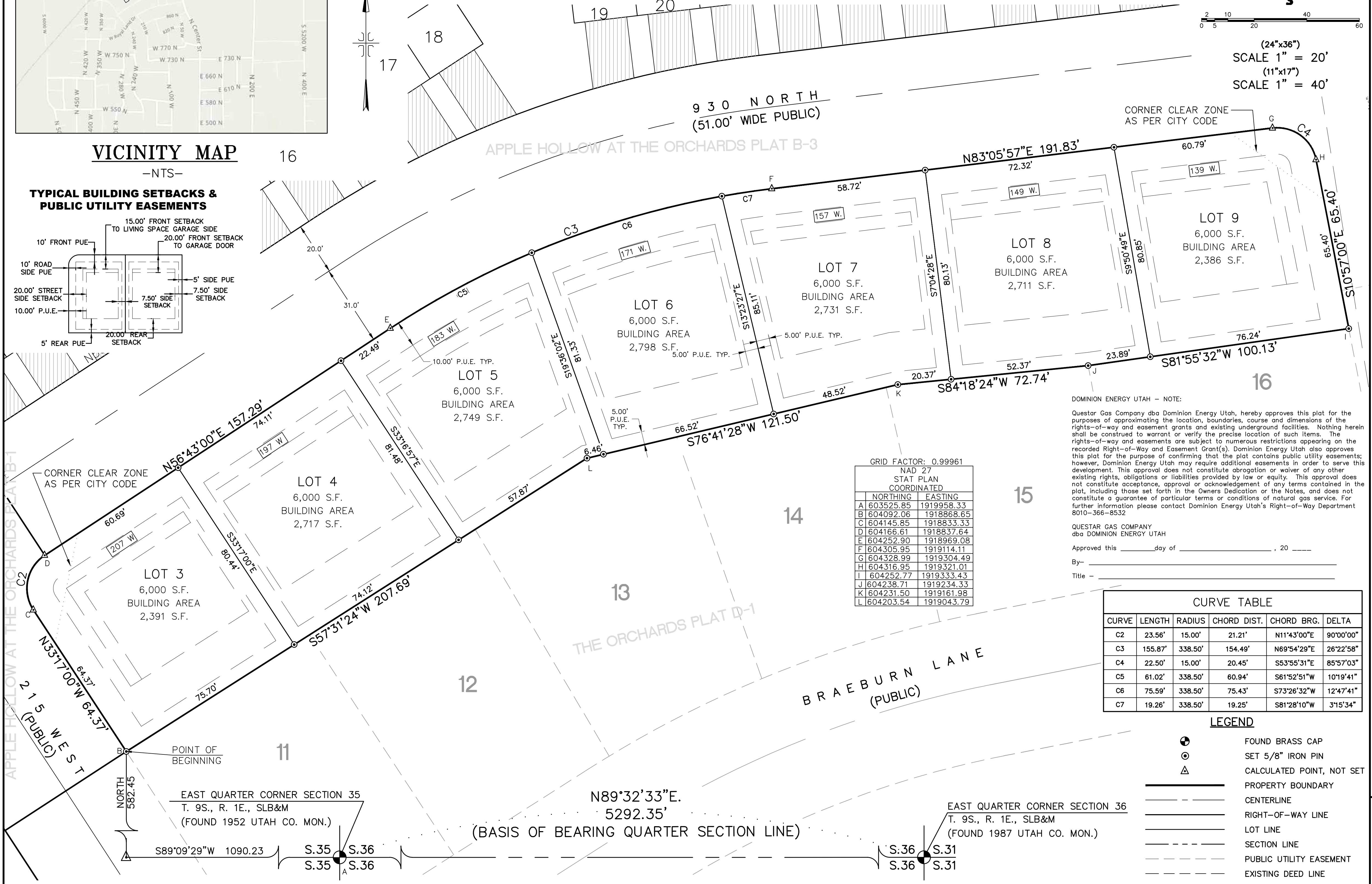
**VICINITY MAP**



**APPLE HOLLOW AT THE ORCHARDS FINAL PLAT B-4**  
 A PARCEL OF LAND LOCATED IN THE NORTHEAST QUARTER OF SECTION 35, TOWNSHIP 9 SOUTH, RANGE 1 EAST SALT LAKE BASE AND MERIDIAN



(24"x36")  
 SCALE 1" = 20'  
 (11"x17")  
 SCALE 1" = 40'



GRID FACTOR: 0.99961

NAD 27 STAT PLAN COORDINATED	
NORTHING	EASTING
A	603525.85 1919958.33
B	604092.06 1918868.65
C	604145.85 1918833.33
D	604166.61 1918837.64
E	604252.90 1918969.08
F	604305.95 1919114.11
G	604328.99 1919304.49
H	604316.95 1919321.01
I	604252.77 1919333.43
J	604238.71 1919234.33
K	604231.50 1919161.98
L	604203.54 1919043.79

**DOMINION ENERGY UTAH - NOTE:**  
 Questar Gas Company dba Dominion Energy Utah, hereby approves this plat for the purposes of approximating the location, boundaries, course and dimensions of the rights-of-way and easement grants and existing underground facilities. Nothing herein shall be construed to warrant or verify the precise location of such items. The rights-of-way and easements are subject to numerous restrictions appearing on the recorded Right-of-Way and Easement Grant(s). Dominion Energy Utah also approves this plat for the purpose of confirming that the plat contains public utility easements; however, Dominion Energy Utah may require additional easements in order to serve this development. This approval does not constitute abrogation or waiver of any other existing rights, obligations or liabilities provided by law or equity. This approval does not constitute acceptance, approval or acknowledgement of any terms contained in the plat, including those set forth in the Owners Dedication or the Notes, and does not constitute a guarantee of particular terms or conditions of natural gas service. For further information please contact Dominion Energy Utah's Right-of-Way Department 801-366-8532


Approved this \_\_\_\_\_ day of \_\_\_\_\_, 20\_\_\_\_  
 By: \_\_\_\_\_  
 Title: \_\_\_\_\_

CURVE	LENGTH	RADIUS	CHORD DIST.	CHORD BRG.	DELTA
C2	23.56'	15.00'	21.21'	N11°43'00"E	90°00'00"
C3	155.87'	338.50'	154.49'	N69°54'29"E	26°22'58"
C4	22.50'	15.00'	20.45'	S53°55'31"E	85°57'03"
C5	61.02'	338.50'	60.94'	S61°52'51"W	101°19'41"
C6	75.59'	338.50'	75.43'	S73°26'32"W	12°47'41"
C7	19.26'	338.50'	19.25'	S81°28'10"W	31°5'34"

- LEGEND**
- FOUND BRASS CAP
  - SET 5/8" IRON PIN
  - △ CALCULATED POINT, NOT SET
  - PROPERTY BOUNDARY
  - CENTERLINE
  - - - RIGHT-OF-WAY LINE
  - LOT LINE
  - SECTION LINE
  - PUBLIC UTILITY EASEMENT
  - EXISTING DEED LINE


**NOTES:**  
 1) ALL LIMITED COMMON AREA & OPEN SPACE AREAS ARE DEDICATED AS PUBLIC UTILITY EASEMENTS.  
 2) THIS PROPERTY IS LOCATED IN THE VICINITY OF AN ESTABLISHED AGRICULTURE PROTECTION AREA IN WHICH NORMAL AGRICULTURAL USES AND ACTIVITIES HAVE BEEN AFFORDED THE HIGHEST PRIORITY USE STATUS. IT CAN BE ANTICIPATED THAT SUCH AGRICULTURE USES AND ACTIVITIES MAY NOW OR IN THE FUTURE BE CONDUCTED ON PROPERTY INCLUDED IN THE AGRICULTURE PROTECTION AREA. THE USE AND ENJOYMENT OF THIS PROPERTY IS EXPRESSLY CONDITIONED ON ACCEPTANCE OF ANY ANNOYANCE OR INCONVENIENCE WHICH MAY RESULT FROM SUCH NORMAL AGRICULTURAL USES AND ACTIVITIES.

**DEVELOPER**  
 REVERE HOMES  
 JOHN CALDWELL (MANAGER)  
 470 N. 2550 W.  
 TREMONTON, UTAH 84337  
 (801)-427-1733



**Northern ENGINEERING INC**  
 ENGINEERING-LAND PLANNING  
 CONSTRUCTION MANAGEMENT  
 1040 E. 800 N.  
 OREM, UTAH 84097  
 (801) 802-8992

NOTARY PUBLIC SEAL



SURVEYOR'S SEAL

CLERK-RECORDER SEAL

UTAH COUNTY RECORDER STAMP

**SURVEYOR'S CERTIFICATE**  
 I, KENNETH E. BARNEY, DO HEREBY CERTIFY THAT I AM A REGISTERED LAND SURVEYOR, AND THAT I HOLD A LICENSE IN ACCORDANCE WITH TITLE 58, CHAPTER 22, PROFESSIONAL ENGINEERS AND LAND SURVEYORS LICENSING ACT, UTAH CODE ANNOTATED, 1953 AS AMENDED, CERTIFICATE NO. 172762. I FURTHER CERTIFY THAT BY AUTHORITY OF THE OWNERS, I HAVE MADE A SURVEY OF THE TRACT OF LAND SHOWN ON THIS PLAT AND DESCRIBED BELOW (PARCELS 30-030-0069 & 30-030-0085), HAVE SUBDIVIDED SAID TRACT OF LAND INTO LOTS, STREETS, AND EASEMENTS, AND COMPLETED A SURVEY OF THE PROPERTY DESCRIBED ON THIS PLAT IN ACCORDANCE WITH SECTION 17-23-17, UTAH CODE ANNOTATED, 1953 AS AMENDED, HAVE VERIFIED ALL MEASUREMENTS, AND HAVE PLACED MONUMENTS AS REPRESENTED ON THE PLAT. I FURTHER CERTIFY THAT EVERY EXISTING RIGHT-OF-WAY AND EASEMENT GRANT OF RECORD FOR UNDERGROUND FACILITIES, AS DEFINED IN SECTION 54-8a-2, UTAH CODE ANNOTATED, 1953 AS AMENDED, AND FOR OTHER UTILITY FACILITIES, IS ACCURATELY DESCRIBED ON THIS PLAT, AND THAT THIS PLAT IS TRUE AND CORRECT.

DATE \_\_\_\_\_ KENNETH E. BARNEY, P.L.S.

**BOUNDARY DESCRIPTION**  
 A PARCEL OF LAND LOCATED IN THE NORTHEAST QUARTER OF SECTION 35, TOWNSHIP 9 SOUTH, RANGE 1 EAST, SALT LAKE BASE AND MERIDIAN, UTAH COUNTY, UTAH. MORE PARTICULARLY DESCRIBED AS:

COMMENCING AT A BRASS CAP MONUMENT MARKING THE EAST 1/4 CORNER OF SAID SECTION 35, THENCE S.89°09'29"W. ALONG THE 1/4 SECTION LINE A DISTANCE OF 1090.23 FEET; THENCE NORTH A DISTANCE OF 582.45 FEET TO THE REAL POINT OF BEGINNING  
 THENCE N.33°17'00"W. A DISTANCE OF 64.37 FEET TO A POINT OF CURVATURE OF A 15.00-FOOT RADIUS TANGENT CURVE TO THE RIGHT; THENCE NORTHEASTERLY ALONG THE ARC OF SAID CURVE 23.56 FEET HAVING A CENTRAL ANGLE OF 90°00'00" AND A CHORD THAT BEARS N.11°43'00"E. A DISTANCE OF 21.21 FEET; THENCE N.56°43'00"E. A DISTANCE OF 157.29 FEET TO A POINT OF CURVATURE OF A 338.50-FOOT RADIUS TANGENT CURVE TO THE RIGHT; THENCE NORTHEASTERLY ALONG THE ARC OF SAID CURVE 155.87 FEET HAVING A CENTRAL ANGLE OF 26°22'58" AND A CHORD THAT BEARS N.69°54'29"E. A DISTANCE OF 154.49 FEET; THENCE N.83°05'57"E. A DISTANCE OF 191.83 FEET TO A POINT OF CURVATURE OF A 15.00-FOOT RADIUS TANGENT CURVE TO THE RIGHT; THENCE SOUTHEASTERLY ALONG THE ARC OF SAID CURVE 22.50 FEET HAVING A CENTRAL ANGLE OF 85°57'03" AND A CHORD THAT BEARS S.53°55'31"E. A DISTANCE OF 20.45 FEET; THENCE S.10°57'00"E. A DISTANCE OF 65.40 FEET; THENCE S.81°55'32"W. A DISTANCE OF 100.13 FEET; THENCE S.84°18'24"W. A DISTANCE OF 72.74 FEET; THENCE S.76°41'28"W. A DISTANCE OF 121.50 FEET; THENCE S.57°31'24"W. A DISTANCE OF 207.69 FEET TO THE REAL POINT OF BEGINNING

CONTAINING 42,000 sq. ft. OR 0.96 ACRES MORE OR LESS.  
**OWNER'S DEDICATION**  
 KNOW ALL MEN BY THESE PRESENTS THAT WE, ALL OF THE UNDERSIGNED OWNERS OF ALL THE PROPERTY DESCRIBED IN THE SURVEYOR'S CERTIFICATE HEREON AND SHOWN ON THIS MAP, HAVE CAUSED THE SAME TO BE SUBDIVIDED INTO LOTS, STREETS, AND EASEMENTS AND DO HEREBY DEDICATE THE STREETS AND OTHER PUBLIC AREAS AS INDICATED HEREON TO SANTAQUIN CITY FOR PERPETUAL USE OF THE PUBLIC.  
 IN WITNESS WHEREOF WE HAVE HERETO SET OUR HANDS THIS DAY OF \_\_\_\_\_ A.D. 20\_\_\_\_.

BY: \_\_\_\_\_ BY: \_\_\_\_\_  
 JOHN CALDWELL, OWNER REVERE HOMES, LLC

**ACKNOWLEDGMENT**  
 STATE OF UTAH } s.s.  
 COUNTY OF UTAH }

ON THIS \_\_\_\_\_ DAY OF \_\_\_\_\_, IN THE YEAR 20\_\_\_\_ BEFORE ME, \_\_\_\_\_, PERSONALLY APPEARED JOHN CALDWELL WHO DULY ACKNOWLEDGED TO ME THAT (S)HE IS A \_\_\_\_\_ [MEMBER WITH MANAGEMENT AUTHORITY] [MANAGER] OF REVERE HOMES, A UTAH LIMITED LIABILITY COMPANY, AND IS AUTHORIZED TO EXECUTE THE FOREGOING AGREEMENT IN ITS BEHALF AND THAT HE OR SHE EXECUTED IT IN SUCH CAPACITY.

NOTARY PUBLIC \_\_\_\_\_  
 NOTARY FULL NAME \_\_\_\_\_ A NOTARY COMMISSIONED IN UTAH  
 COMMISSION NUMBER \_\_\_\_\_ MY COMMISSION EXPIRES \_\_\_\_\_

**ACCEPTANCE BY LEGISLATIVE BODY**  
 THE CITY COUNCIL OF SANTAQUIN, COUNTY OF UTAH, APPROVES THIS SUBDIVISION AND HEREBY ACCEPTS THE DEDICATION OF ALL STREETS, EASEMENTS, AND OTHER PARCELS OF LAND INTENDED FOR PUBLIC PURPOSES FOR THE PERPETUAL USE OF THE PUBLIC THIS \_\_\_\_\_ DAY OF \_\_\_\_\_ A.D. 20\_\_\_\_.

APPROVED BY MAYOR \_\_\_\_\_  
 \_\_\_\_\_  
 APPROVED \_\_\_\_\_ ATTEST \_\_\_\_\_  
 CITY ENGINEER (SEE SEAL) CITY RECORDER (SEE SEAL)

**ROCKY MOUNTAIN POWER ACCEPTANCE**  
 APPROVED THIS \_\_\_\_\_ DAY OF \_\_\_\_\_ A.D. 20\_\_\_\_, BY THE ROCKY MOUNTAIN POWER COMPANY.  
 BY \_\_\_\_\_ TITLE \_\_\_\_\_

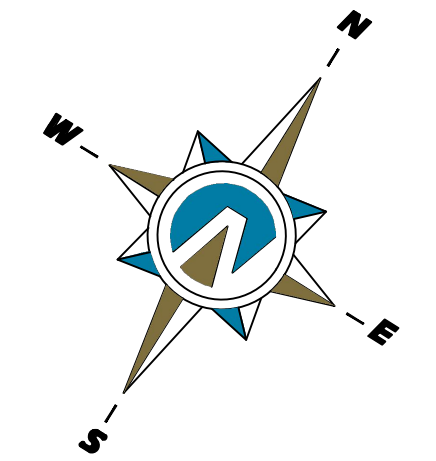
**APPLE HOLLOW AT THE ORCHARDS FINAL PLAT B-4**  
 A PARCEL OF LAND LOCATED IN THE NORTHEAST QUARTER OF SECTION 35, TOWNSHIP 9 SOUTH, RANGE 1 EAST SALT LAKE BASE AND MERIDIAN  
 SANTAQUIN \_\_\_\_\_ UTAH COUNTY, UTAH  
 SCALE: 1" = 20 FEET



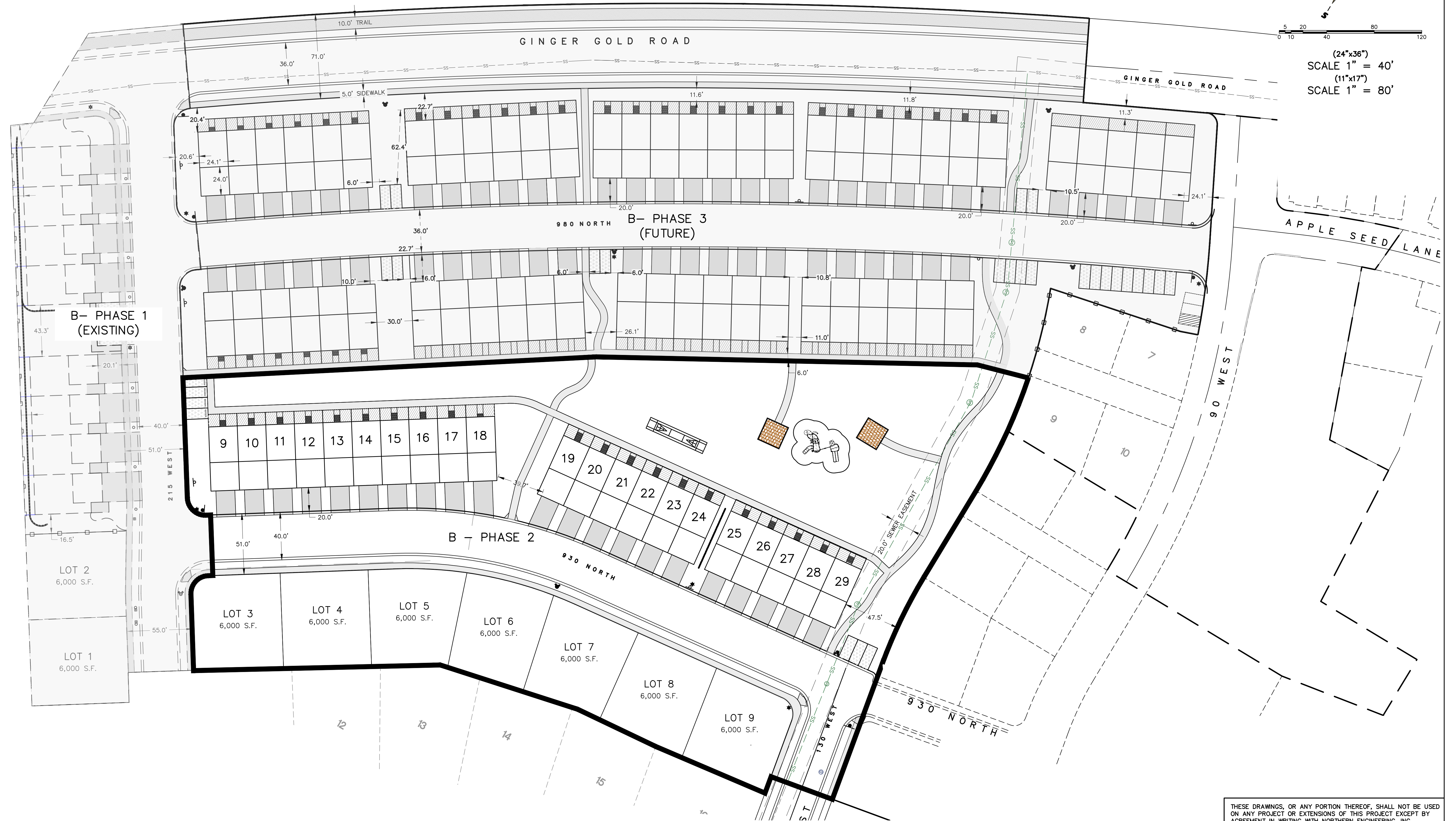
# APPLE HOLLOW @ THE ORCHARDS "B-PHASE 2"

SANTAQUIN, UTAH

JANUARY, 2024



(24"x36")  
SCALE 1" = 40'  
(11"x17")  
SCALE 1" = 80'



THESE DRAWINGS, OR ANY PORTION THEREOF, SHALL NOT BE USED ON ANY PROJECT OR EXTENSIONS OF THIS PROJECT EXCEPT BY AGREEMENT IN WRITING WITH NORTHERN ENGINEERING, INC.

5	DESIGNED BY:	DATE:
4	DRAWN BY:	DATE:
3	CHECKED BY:	DATE:
2	APPROVED:	DATE:
1	COGO FILE:	DATE:
NO.	REVISIONS	BY DATE REV. COGO FILE:

**Northern ENGINEERING INC**  
ENGINEERING—LAND PLANNING  
CONSTRUCTION MANAGEMENT

1040 E. 800 N.  
OREM, UTAH 84097  
(801) 802-8992

**APPLE HOLLOW @ THE ORCHARDS "B-PHASE 2"**

SITE PLAN/PHASING PLAN	JOB NO. 3-20-031
SANTAQUIN, UTAH	SHEET NO. <b>SP-01</b>

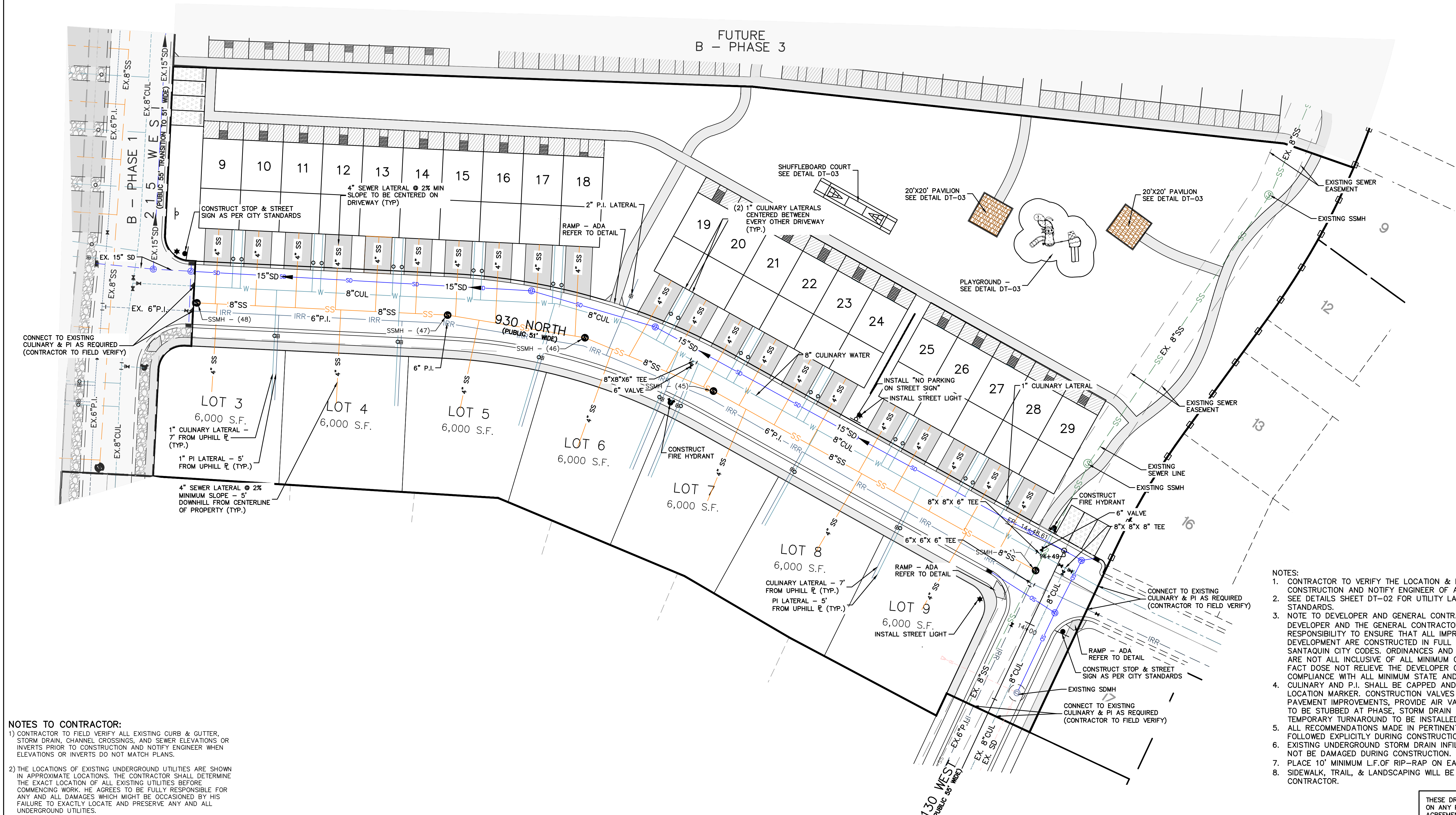
K:\3-20-031-00 Apple Hollow\CAD\Design\Apple Hollow CONCEPT 11 SHEET SET PHASE 2.dwg





(24"x36")  
 SCALE 1" = 30'  
 (11"x17")  
 SCALE 1" = 60'

FUTURE  
 B - PHASE 3



**NOTES TO CONTRACTOR:**  
 1) CONTRACTOR TO FIELD VERIFY ALL EXISTING CURB & CUTTER, STORM DRAIN, CHANNEL CROSSINGS, AND SEWER ELEVATIONS OR INVERTS PRIOR TO CONSTRUCTION AND NOTIFY ENGINEER WHEN ELEVATIONS OR INVERTS DO NOT MATCH PLANS.  
 2) THE LOCATIONS OF EXISTING UNDERGROUND UTILITIES ARE SHOWN IN APPROXIMATE LOCATIONS. THE CONTRACTOR SHALL DETERMINE THE EXACT LOCATION OF ALL EXISTING UTILITIES BEFORE COMMENCING WORK. HE AGREES TO BE FULLY RESPONSIBLE FOR ANY AND ALL DAMAGES WHICH MIGHT BE OCCASIONED BY HIS FAILURE TO EXACTLY LOCATE AND PRESERVE ANY AND ALL UNDERGROUND UTILITIES.

- NOTES:**
- CONTRACTOR TO VERIFY THE LOCATION & DEPTH OF ALL EXISTING UTILITIES PRIOR TO CONSTRUCTION AND NOTIFY ENGINEER OF ANY DISCREPANCIES.
  - SEE DETAILS SHEET DT-02 FOR UTILITY LATERAL LOCATIONS PER SANTAQUIN CITY STANDARDS.
  - NOTE TO DEVELOPER AND GENERAL CONTRACTOR: IT IS IMPORTANT FOR THE DEVELOPER AND THE GENERAL CONTRACTOR TO UNDERSTAND THAT IT IS HIS/HER RESPONSIBILITY TO ENSURE THAT ALL IMPROVEMENTS INSTALLED WITHIN THIS DEVELOPMENT ARE CONSTRUCTED IN FULL COMPLIANCE WITH ALL STATE AND SANTAQUIN CITY CODES, ORDINANCES AND STANDARDS. THE DEVELOPMENT PLANS ARE NOT ALL INCLUSIVE OF ALL MINIMUM CODES, ORDINANCES AND STANDARDS. THIS FACT DOES NOT RELIEVE THE DEVELOPER OR GENERAL CONTRACTOR FROM FULL COMPLIANCE WITH ALL MINIMUM STATE AND SANTAQUIN CITY STANDARDS.
  - CULINARY AND P.I. SHALL BE CAPPED AND BLOCKED AT PHASE LINE AND PROVIDE LOCATION MARKER. CONSTRUCTION VALVES TO BE PLACED AT END OF PHASE PAVEMENT IMPROVEMENTS, PROVIDE AIR VAC VALVE AS PER CITY STANDARDS. SEWER TO BE STUBBED AT PHASE, STORM DRAIN TO BE CONNECTED TO EXISTING SYSTEM, TEMPORARY TURNAROUND TO BE INSTALLED AS PER CITY STANDARDS.
  - ALL RECOMMENDATIONS MADE IN PERTINENT GEOTECHNICAL REPORT SHALL BE FOLLOWED EXPLICITLY DURING CONSTRUCTION OF BUILDING AND SITE IMPROVEMENTS.
  - EXISTING UNDERGROUND STORM DRAIN INFILTRATION GALLERY TO REMAIN IN-PLACE & NOT BE DAMAGED DURING CONSTRUCTION.
  - PLACE 10' MINIMUM L.F. OF RIP-RAP ON EAST END OF C&G TO PREVENT EROSION.
  - SIDEWALK, TRAIL, & LANDSCAPING WILL BE INSTALLED BY DEVELOPER'S & CONTRACTOR.

THESE DRAWINGS, OR ANY PORTION THEREOF, SHALL NOT BE USED ON ANY PROJECT OR EXTENSIONS OF THIS PROJECT EXCEPT BY AGREEMENT IN WRITING WITH NORTHERN ENGINEERING, INC.

5		DESIGNED BY:		DATE:	
4		DRAWN BY:		DATE:	
3		CHECKED BY:		DATE:	
2		APPROVED:		DATE:	
1		COGO FILE:		DATE:	
NO.	REVISIONS	BY	DATE	REV. COGO FILE:	DATE:

**Northern ENGINEERING INC**  
 ENGINEERING—LAND PLANNING  
 CONSTRUCTION MANAGEMENT

1040 E. 800 N.  
 OREM, UTAH 84097  
 (801) 802-8992

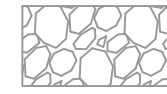







**APPLE HOLLOW @ THE ORCHARDS "B- PHASE 2"**

SITE UTILITY PLAN- PHASE B-2	JOB NO. 3-20-031
SANTAQUIN, UTAH	SHEET NO. <b>UT-01</b>

K:\3-20-031-00 Apple Hollow\CAD\Design\Apple Hollow CONCEPT 11 SHEET SET PHASE 2.dwg



**LANDSCAPING LEGEND:**

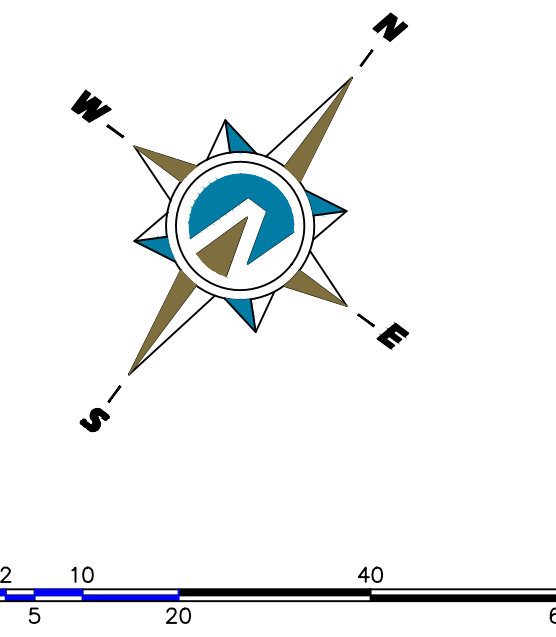
-  LANDSCAPE ROCK: TWO TO FOUR INCH (2" TO 4") DECORATIVE COBBLE ROCK. A SAMPLE OF THE PROPOSED MATERIAL MUST BE SUBMITTED TO AND APPROVED BY SANTAQUIN CITY PRIOR TO PLACING. COBBLE ROCK MULCH SHALL BE INSTALLED TO AN AVERAGE DEPTH OF FOUR INCHES (4") AND SHALL COMPLETELY COVER ALL PLANTER STRIP AREA. PRIOR TO INSTALLATION OF COBBLE ROCK, MULCH, A MIRAFL 600 (OR APPROVED EQUIVALENT) FABRIC MUST BE APPLIED TO THE PLANTER STRIP AREA.
-  HELICTOTRICHON SEMPERVIRENS / BLUE OAT GRASS, 1-GAL.
-  CALAMAGROSTIS X ACUTIFLORA FOERSTER / FEATHER REED GRASS, 1-GAL.
-  EUONYMUS ALATUS COMPACTUS / COMPACT BURNING BUSH, 5-GAL.
-  RHAMNUS FRANGULA COLUMNARIS / ALDER BUCKTHORN, 5-GAL.
-  TILA AMERICAN REDMUND / REDMUND AMERICAN LINDEN, 2" - 2.5" CAL.
-  ACER FREEMAN / AUTUMN BLAZE MAPLE, 2" - 2.5" CAL.
-  PICEA PUNGENS / COLORADO "BLUE" SPRUCE, 2" - 2.5" CAL. (6' MIN HEIGHT)

**NOTES:**

1. ALL LANDSCAPING TO BE DONE ACCORDING TO SANTAQUIN CITY STANDARDS AND SPECIFICATIONS.
2. IRRIGATION TO BE DESIGNED BY OTHERS AND SUBMITTED TO CITY FOR APPROVAL BEFORE INSTALLATION.
3. GROUP TREES IN CLUSTERS AND VARIETY ALTERNATING BETWEEN GROUPS OF THREE.
4. TREES SHALL NOT BE PLANTED LESS THAN 5-FT FROM CURBS OR HARD SURFACE AREAS UNLESS A ROOT BARRIER IS INSTALLED NEXT TO HARDSCAPE SURFACE.
5. CONTRACTOR TO PLANT ALL TREES AND SHRUBS ACCORDING TO SANTAQUIN CITY PLANTING STANDARDS.
6. ANY PROPOSED SUBSTITUTIONS OF PLAN SPECIES SHALL BE MADE WITH PLANTS OF EQUIVALENT OVERALL FORM, HEIGHT, BRANCHING HABIT, FLOWER, LEAF, COLOR, FRUIT AND CULTURE.
7. ALL TREES UP TO 2.5" CAL. SHALL BE DOUBLE STAKED AND ALL DECIDUOUS TREES GREATER THAN 2" CAL. AND ALL EVERGREEN TREES 6" AND TALLER SHALL BE TRIPLE STAKED OR GUYED.
8. NO PLANT MATERIAL SHALL BE PLANTED WITHIN 1-FT OF ANY WALK EDGE.
9. ALL PLANTING AREAS INCLUDING TREE AND SHRUB AREAS TO RECEIVE COMMERCIAL GRADE WEED BARRIER.
10. NO SOD-GRASS IN PLANTER STRIP
11. 35% MAXIMUM SOD-GRASS ALLOWED IN FRONT AND SIDE YARD AS REQUIRED

**NOTES:**

THE DEVELOPER AND THE GENERAL CONTRACTOR UNDERSTAND THAT IT IS HIS/HER RESPONSIBILITY TO ENSURE THAT ALL IMPROVEMENTS INSTALLED WITHIN THIS DEVELOPMENT ARE CONSTRUCTED IN FULL COMPLIANCE WITH ALL STATE AND SANTAQUIN CITY CODES, ORDINANCES AND STANDARDS. THESE PLANS ARE NOT ALL INCLUSIVE OF ALL MINIMUM CODES, ORDINANCES AND STANDARDS. THIS FACT DOES NOT RELIEVE THE DEVELOPER OR GENERAL CONTRACTOR FROM THE FULL COMPLIANCE WITH ALL MINIMUM STATE AND SANTAQUIN CITY CODES, ORDINANCES AND STANDARDS.



(24"x36")  
SCALE 1" = 20'  
(11"x17")  
SCALE 1" = 40'



THESE DRAWINGS, OR ANY PORTION THEREOF, SHALL NOT BE USED ON ANY PROJECT OR EXTENSIONS OF THIS PROJECT EXCEPT BY AGREEMENT IN WRITING WITH NORTHERN ENGINEERING, INC.

5		DESIGNED BY:	DATE:
4		DRAWN BY:	DATE:
3		CHECKED BY:	DATE:
2		APPROVED:	DATE:
1		COGO FILE:	DATE:
NO.	REVISIONS	BY	DATE
K:\3-20-031-00 Apple Hollow\CAD\Design\Apple Hollow CONCEPT 11 SHEET SET PHASE 2.dwg		REV. COGO FILE:	DATE:

**Northern ENGINEERING INC**  
ENGINEERING-LAND PLANNING  
CONSTRUCTION MANAGEMENT

1040 E. 800 N.  
OREM, UTAH 84097  
(801) 802-8992

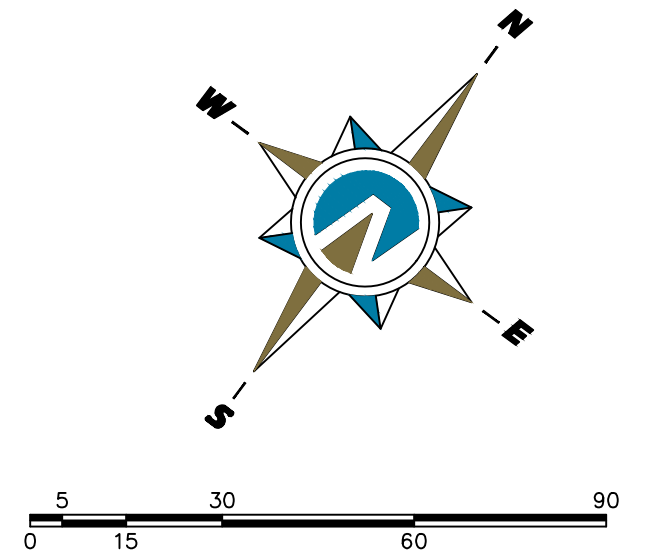
**APPLE HOLLOW @ THE ORCHARDS "B- PHASE 2"**

LANDSCAPE PLAN	JOB NO. 3-20-031
SANTAQUIN, UTAH	SHEET NO. <b>LS-01</b>

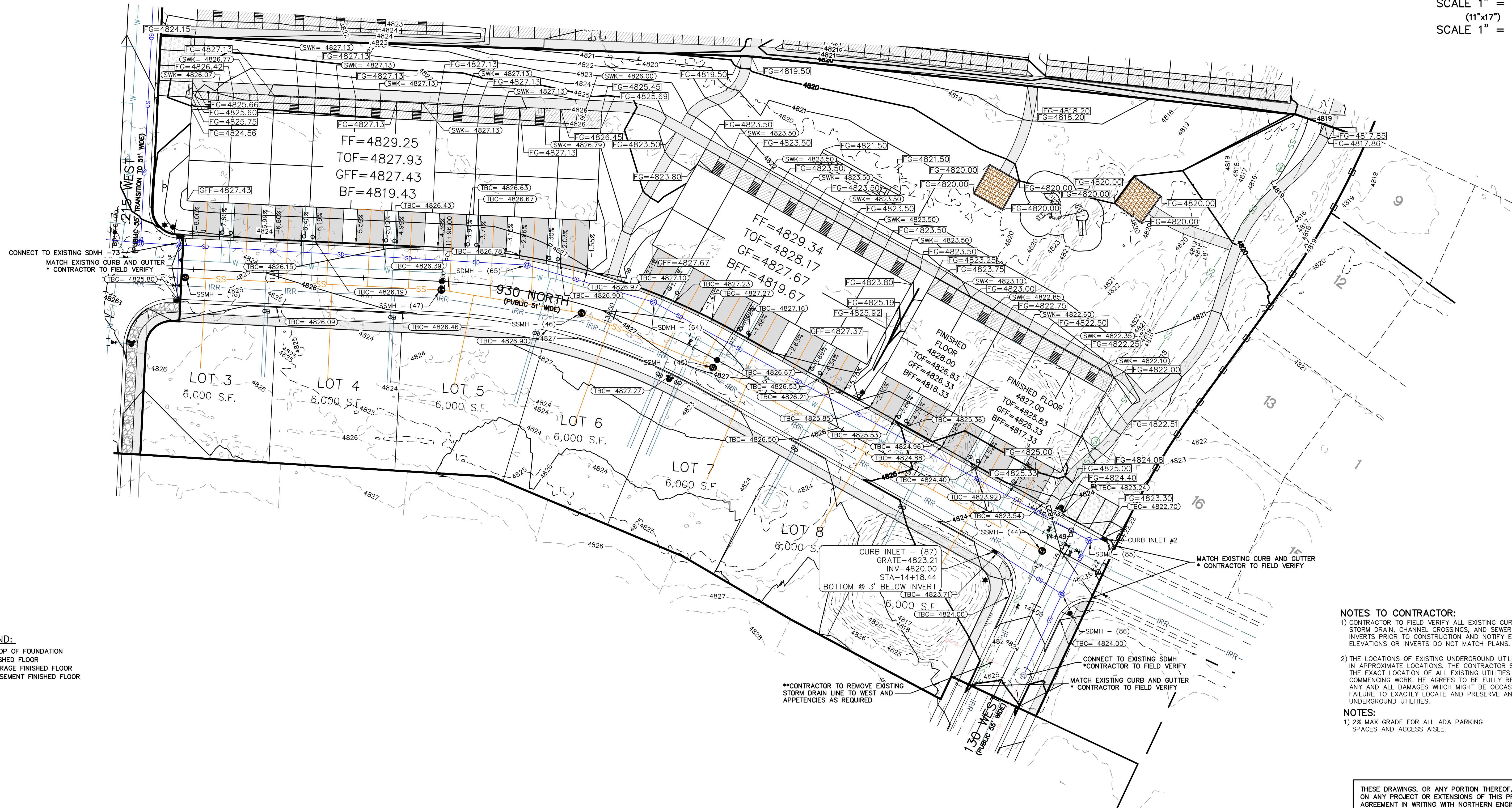


NOTES:

- NOTE TO DEVELOPER AND GENERAL CONTRACTOR: IT IS IMPORTANT FOR THE DEVELOPER AND THE GENERAL CONTRACTOR TO UNDERSTAND THAT IT IS HIS/HER RESPONSIBILITY TO ENSURE THAT ALL IMPROVEMENTS INSTALLED WITHIN THIS DEVELOPMENT ARE CONSTRUCTED IN FULL COMPLIANCE WITH ALL STATE AND SANTAQUIN CITY CODES, ORDINANCES AND STANDARDS. THE DEVELOPMENT PLANS ARE NOT ALL INCLUSIVE OF ALL MINIMUM CODES, ORDINANCES AND STANDARDS, THIS FACT DOES NOT RELIEVE THE DEVELOPER OR GENERAL CONTRACTOR FROM FULL COMPLIANCE WITH ALL MINIMUM STATE AND SANTAQUIN CITY STANDARDS.
- ALL RECOMMENDATIONS MADE IN PERTINENT GEOTECHNICAL REPORT SHALL BE FOLLOWED EXPLICITLY DURING CONSTRUCTION OF BUILDING AND SITE IMPROVEMENTS.
- INSTALL P.I. DRAIN TO CONNECT TO SDMH AS SHOWN AS PER CITY STANDARDS.
- PLACE 10' MINIMUM L.F. OF RIP-RAP ON EAST END OF C&G TO PREVENT EROSION.



(24"x36")  
 SCALE 1" = 30'  
 (11"x17")  
 SCALE 1" = 60'



- NOTES TO CONTRACTOR:**
- CONTRACTOR TO FIELD VERIFY ALL EXISTING CURB & GUTTER, STORM DRAIN, CHANNEL CROSSINGS, AND SEWER ELEVATIONS OR INVERTS PRIOR TO CONSTRUCTION AND NOTIFY ENGINEER WHEN ELEVATIONS OR INVERTS DO NOT MATCH PLANS.
  - THE LOCATIONS OF EXISTING UNDERGROUND UTILITIES ARE SHOWN IN APPROXIMATE LOCATIONS. THE CONTRACTOR SHALL DETERMINE THE EXACT LOCATION OF ALL EXISTING UTILITIES BEFORE COMMENCING WORK. HE AGREES TO BE FULLY RESPONSIBLE FOR ANY AND ALL DAMAGES WHICH MIGHT BE OCCASIONED BY HIS FAILURE TO EXACTLY LOCATE AND PRESERVE ANY AND ALL UNDERGROUND UTILITIES.
- NOTES:**
- 2% MAX GRADE FOR ALL ADA PARKING SPACES AND ACCESS AISLE.

THESE DRAWINGS, OR ANY PORTION THEREOF, SHALL NOT BE USED ON ANY PROJECT OR EXTENSIONS OF THIS PROJECT EXCEPT BY AGREEMENT IN WRITING WITH NORTHERN ENGINEERING, INC.

NO.	REVISIONS	BY	DATE	REV. COGO FILE	DATE
5					
4					
3					
2					
1					

DESIGNED BY: DATE:  
 DRAWN BY: DATE:  
 CHECKED BY: DATE:  
 APPROVED: DATE:  
 COGO FILE: DATE:  
 REV. COGO FILE: DATE:



**Northern ENGINEERING INC**  
 ENGINEERING-LAND PLANNING  
 CONSTRUCTION MANAGEMENT

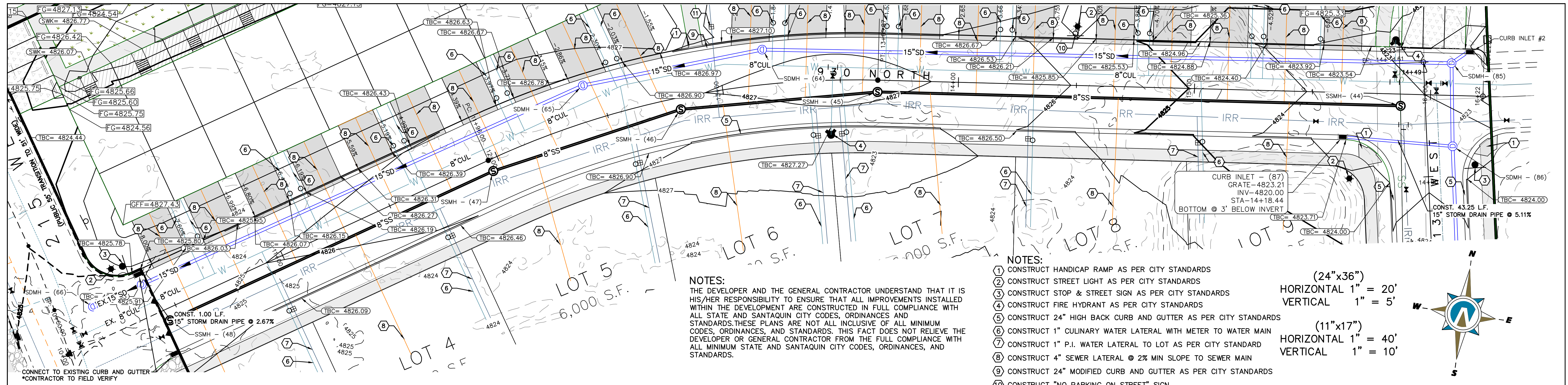
1040 E. 800 N.  
 OREM, UTAH 84097  
 (801) 802-8992

**APPLE HOLLOW @ THE ORCHARDS "B- PHASE 2"**

SITE GRADING AND DRAINAGE PLAN	JOB NO. 3-20-031
SANTAQUIN, UTAH	SHEET NO. GR-01

K:\3-20-031-00 Apple Hollow\CAD\Design\Apple Hollow CONCEPT 11 SHEET SET PHASE 2.dwg



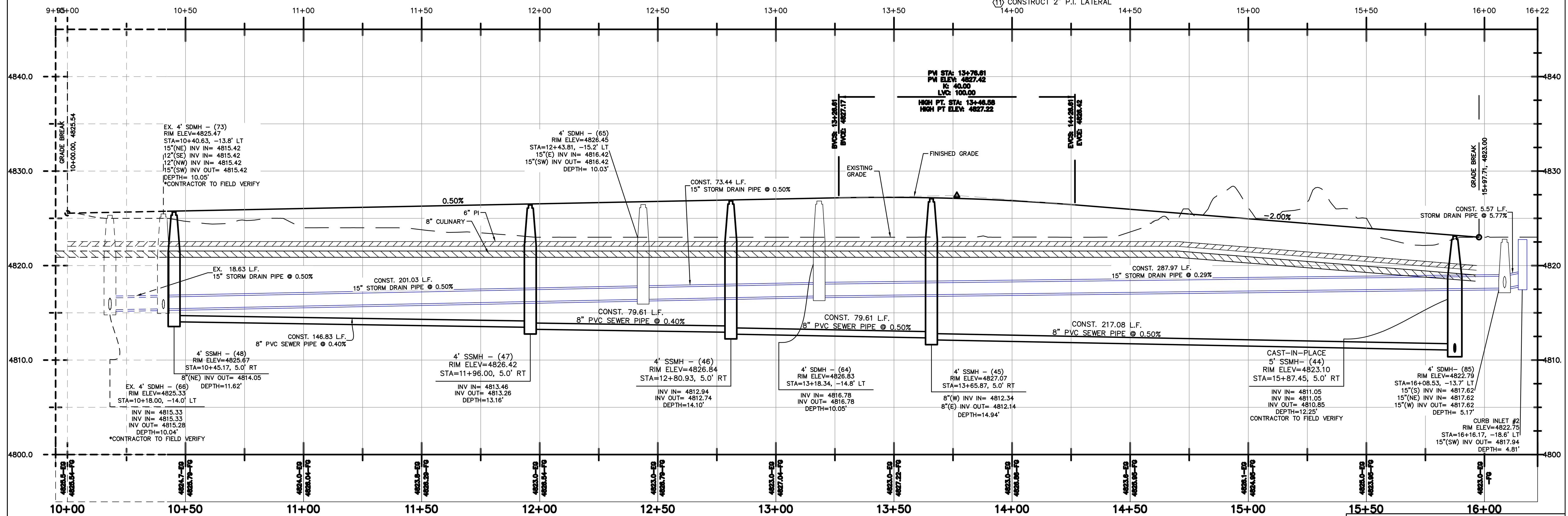


**NOTES:**  
 THE DEVELOPER AND THE GENERAL CONTRACTOR UNDERSTAND THAT IT IS HIS/HER RESPONSIBILITY TO ENSURE THAT ALL IMPROVEMENTS INSTALLED WITHIN THE DEVELOPMENT ARE CONSTRUCTED IN FULL COMPLIANCE WITH ALL STATE AND SANTAQUIN CITY CODES, ORDINANCES AND STANDARDS. THESE PLANS ARE NOT ALL INCLUSIVE OF ALL MINIMUM CODES, ORDINANCES, AND STANDARDS. THIS FACT DOES NOT RELIEVE THE DEVELOPER OR GENERAL CONTRACTOR FROM THE FULL COMPLIANCE WITH ALL MINIMUM STATE AND SANTAQUIN CITY CODES, ORDINANCES, AND STANDARDS.

- NOTES:**
- 1) CONSTRUCT HANDICAP RAMP AS PER CITY STANDARDS
  - 2) CONSTRUCT STREET LIGHT AS PER CITY STANDARDS
  - 3) CONSTRUCT STOP & STREET SIGN AS PER CITY STANDARDS
  - 4) CONSTRUCT FIRE HYDRANT AS PER CITY STANDARDS
  - 5) CONSTRUCT 24" HIGH BACK CURB AND GUTTER AS PER CITY STANDARDS
  - 6) CONSTRUCT 1" CULINARY WATER LATERAL WITH METER TO WATER MAIN
  - 7) CONSTRUCT 1" P.I. WATER LATERAL TO LOT AS PER CITY STANDARD
  - 8) CONSTRUCT 4" SEWER LATERAL @ 2% MIN SLOPE TO SEWER MAIN
  - 9) CONSTRUCT 24" MODIFIED CURB AND GUTTER AS PER CITY STANDARDS
  - 10) CONSTRUCT "NO PARKING ON STREET" SIGN
  - 11) CONSTRUCT 2" P.I. LATERAL

(24"x36")  
 HORIZONTAL 1" = 20'  
 VERTICAL 1" = 5'

(11"x17")  
 HORIZONTAL 1" = 40'  
 VERTICAL 1" = 10'



THESE DRAWINGS, OR ANY PORTION THEREOF, SHALL NOT BE USED ON ANY PROJECT OR EXTENSIONS OF THIS PROJECT EXCEPT BY AGREEMENT IN WRITING WITH NORTHERN ENGINEERING, INC.

5	DESIGNED BY:	DATE:
4	DRAWN BY:	DATE:
3	CHECKED BY:	DATE:
2	APPROVED:	DATE:
1	COGO FILE:	DATE:
NO.	REVISIONS	BY DATE REV. COGO FILE:

**Northern ENGINEERING INC**  
 ENGINEERING—LAND PLANNING  
 CONSTRUCTION MANAGEMENT

1040 E. 800 N.  
 OREM, UTAH 84097  
 (801) 802-8992

**APPLE HOLLOW @ THE ORCHARDS "B- PHASE 2"**

930 NORTH PLAN & PROFILE  
 SANTAQUIN, UTAH


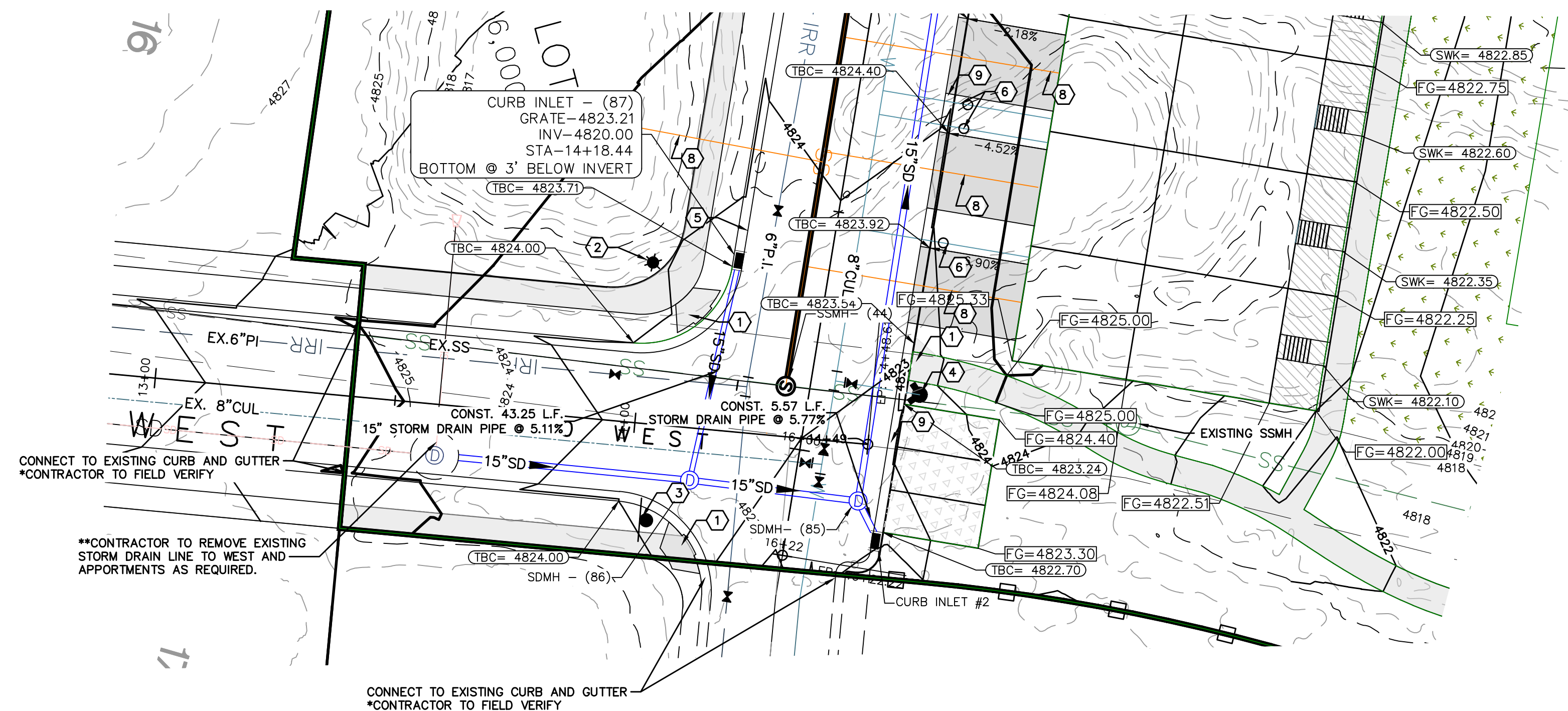
JOB NO. 3-20-031  
 SHEET NO. PP-01

K:\3-20-031-00 Apple Hollow\CAD\Design\Apple Hollow CONCEPT 11 SHEET SET PHASE 2.dwg



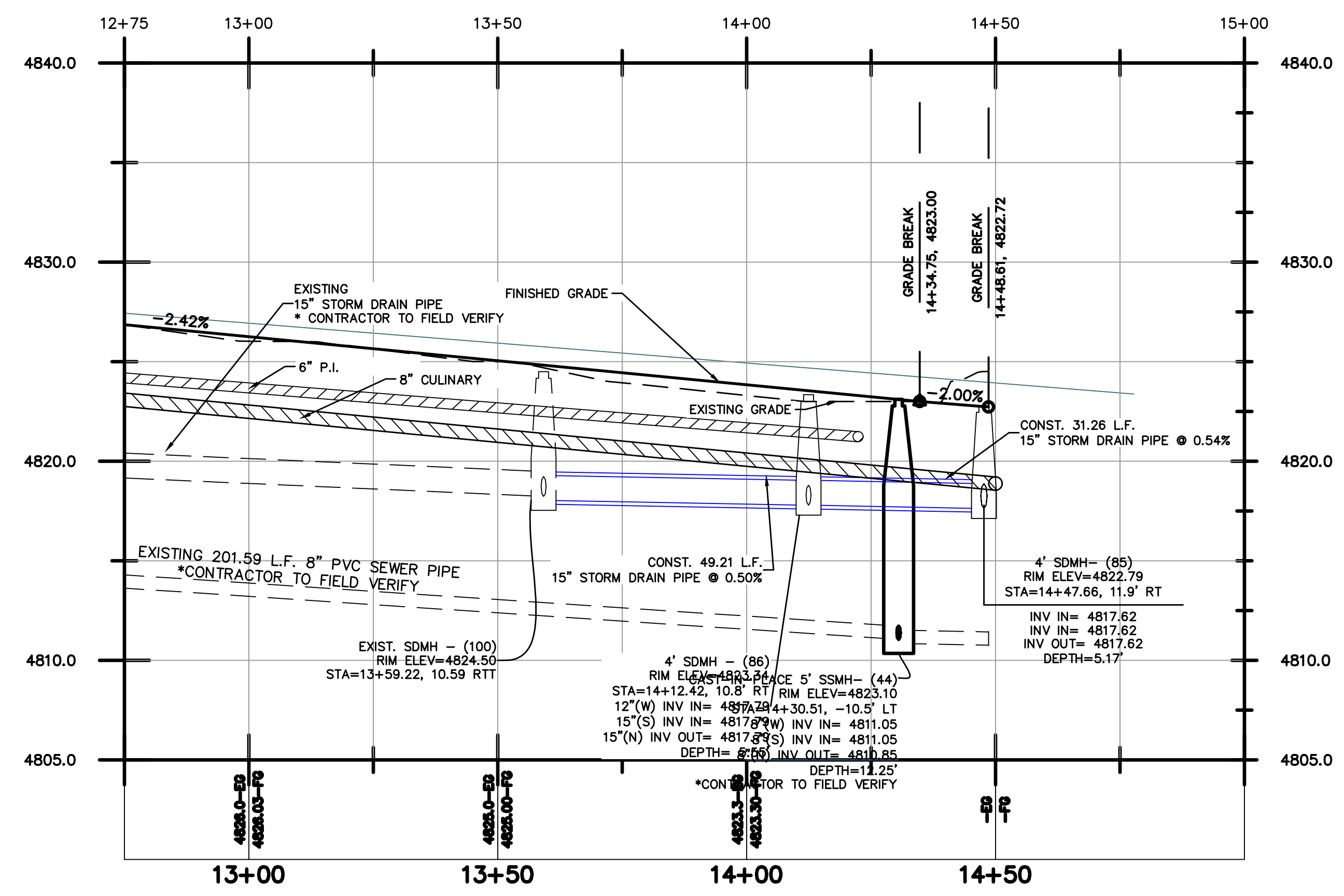
- NOTES:**
- ① CONSTRUCT HANDICAP RAMP AS PER CITY STANDARDS
  - ② CONSTRUCT STREET LIGHT AS PER CITY STANDARDS
  - ③ CONSTRUCT STOP & STREET SIGN AS PER CITY STANDARDS
  - ④ CONSTRUCT FIRE HYDRANT AS PER CITY STANDARDS
  - ⑤ CONSTRUCT 24" HIGH BACK CURB AND GUTTER AS PER CITY STANDARDS
  - ⑥ CONSTRUCT 1" CULINARY WATER LATERAL WITH METER TO WATER MAIN
  - ⑦ CONSTRUCT 4" P.I. WATER LATERAL TO LOT AS PER CITY STANDARD
  - ⑧ CONSTRUCT 4" SEWER LATERAL @ 2% MIN SLOPE TO SEWER MAIN
  - ⑨ CONSTRUCT 24" MODIFIED CURB AND GUTTER AS PER CITY STANDARDS

**NOTES:**  
 THE DEVELOPER AND THE GENERAL CONTRACTOR UNDERSTAND THAT IT IS HIS/HER RESPONSIBILITY TO ENSURE THAT ALL IMPROVEMENTS INSTALLED WITHIN THE DEVELOPMENT ARE CONSTRUCTED IN FULL COMPLIANCE WITH ALL STATE AND SANTAQUIN CITY CODES, ORDINANCES AND STANDARDS. THESE PLANS ARE NOT ALL INCLUSIVE OF ALL MINIMUM CODES, ORDINANCES, AND STANDARDS. THIS FACT DOES NOT RELIEVE THE DEVELOPER OR GENERAL CONTRACTOR FROM THE FULL COMPLIANCE WITH ALL MINIMUM STATE AND SANTAQUIN CITY CODES, ORDINANCES, AND STANDARDS.



(24"x36")  
 HORIZONTAL 1" = 20'  
 VERTICAL 1" = 5'

(11"x17")  
 HORIZONTAL 1" = 40'  
 VERTICAL 1" = 10'



THESE DRAWINGS, OR ANY PORTION THEREOF, SHALL NOT BE USED ON ANY PROJECT OR EXTENSIONS OF THIS PROJECT EXCEPT BY AGREEMENT IN WRITING WITH NORTHERN ENGINEERING, INC.

5		DESIGNED BY:	DATE:
4		DRAWN BY:	DATE:
3		CHECKED BY:	DATE:
2		APPROVED:	DATE:
1		COGO FILE:	DATE:
NO.	REVISIONS	BY	DATE
		REV. COGO FILE:	DATE:

**Northern ENGINEERING INC**  
 ENGINEERING—LAND PLANNING  
 CONSTRUCTION MANAGEMENT

1040 E. 800 N.  
 OREM, UTAH 84097  
 (801) 802-8992

**APPLE HOLLOW @ THE ORCHARDS "B- PHASE 2"**

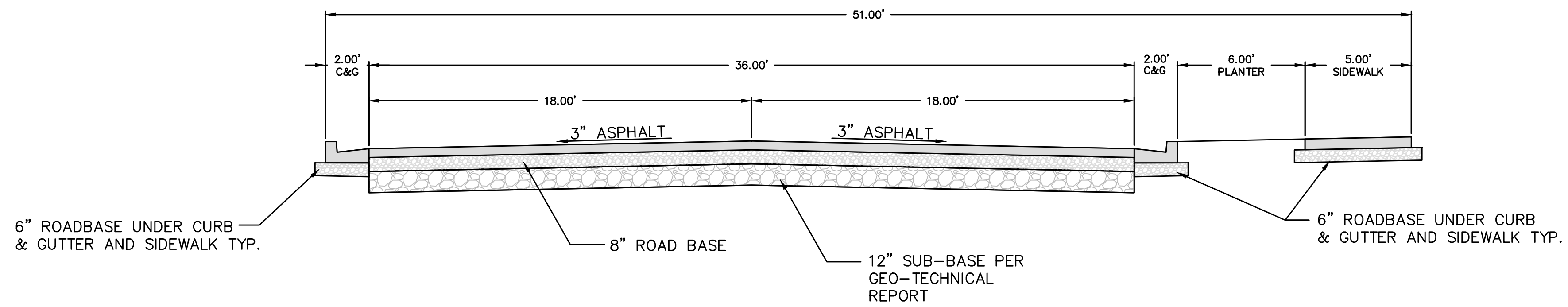
130 WEST – PLAN & PROFILE

SANTAQUIN, UTAH

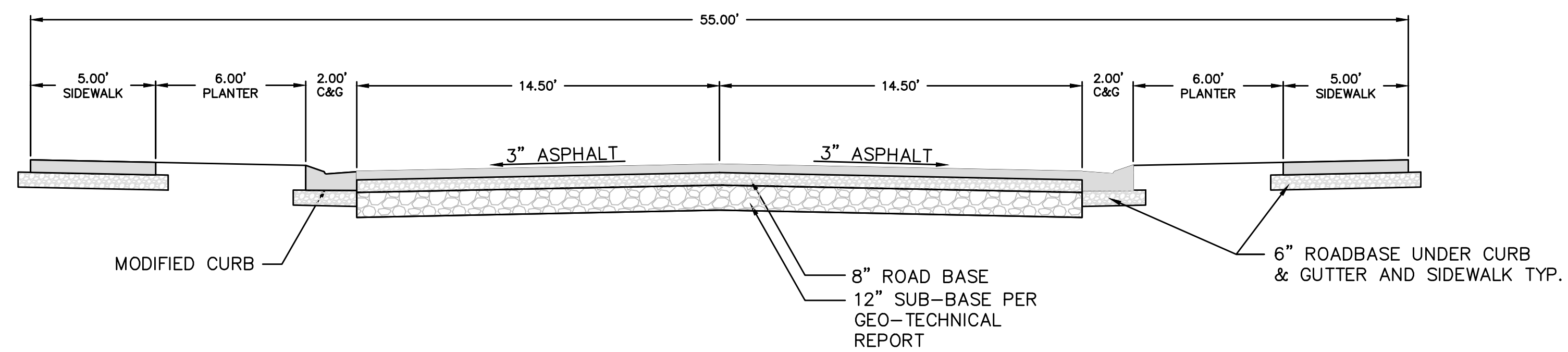
JOB NO. 3-20-031

SHEET NO. PP-02






51.00' STANDARD STREET CROSS SECTION  
930 NORTH  
-NTS-




55.00' STANDARD STREET CROSS SECTION  
130 WEST STREET  
-NTS-



THESE DRAWINGS, OR ANY PORTION THEREOF, SHALL NOT BE USED ON ANY PROJECT OR EXTENSIONS OF THIS PROJECT EXCEPT BY AGREEMENT IN WRITING WITH NORTHERN ENGINEERING, INC.

5		DESIGNED BY:	DATE:
4		DRAWN BY:	DATE:
3		CHECKED BY:	DATE:
2		APPROVED:	DATE:
1		COGO FILE:	DATE:
NO.	REVISIONS	BY	DATE
		REV. COGO FILE:	DATE:



**Northern ENGINEERING INC**  
ENGINEERING-LAND PLANNING  
CONSTRUCTION MANAGEMENT

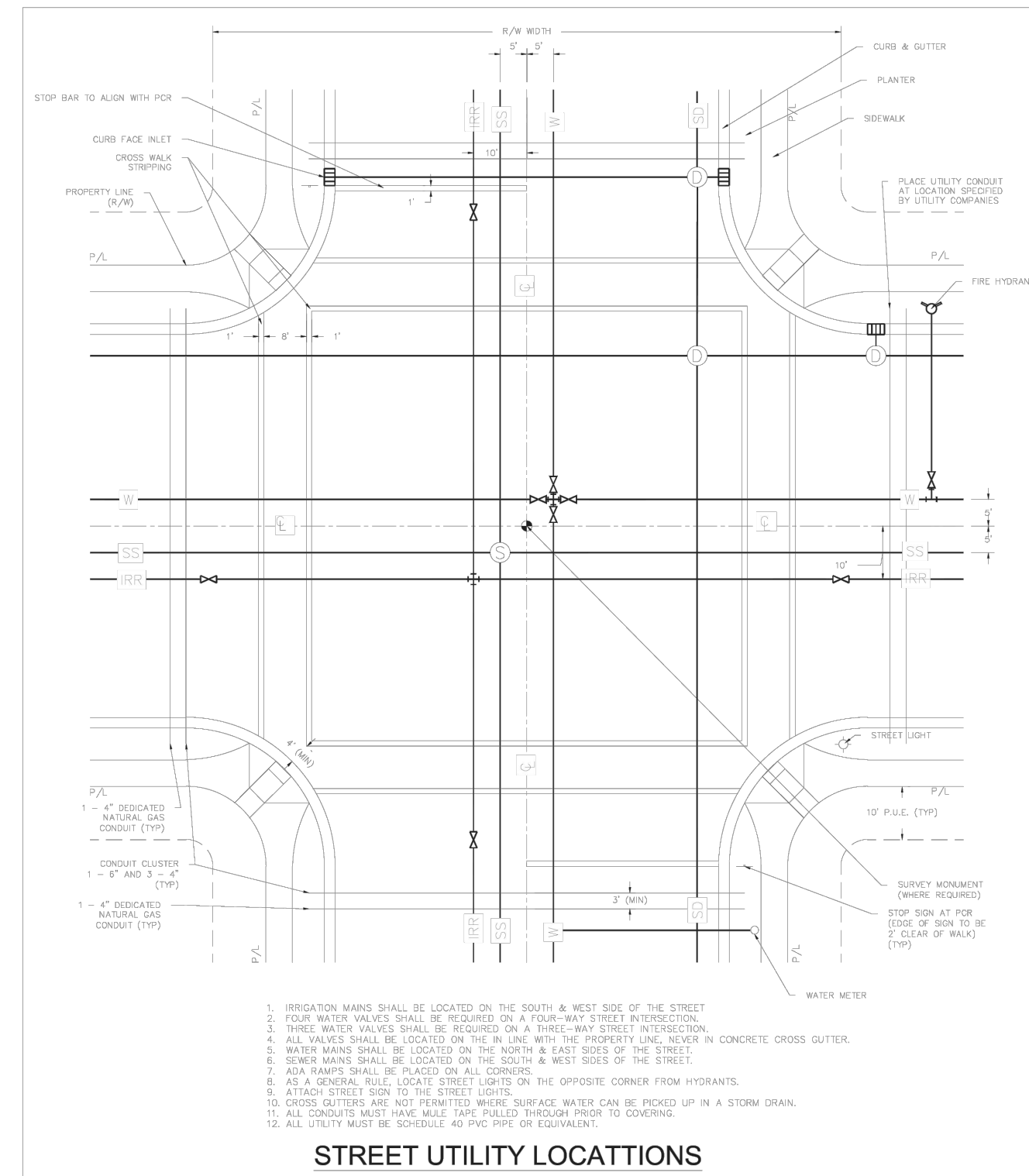
1040 E. 800 N.  
OREM, UTAH 84097  
(801) 802-8992

**APPLE HOLLOW @  
THE ORCHARDS "B-2"**

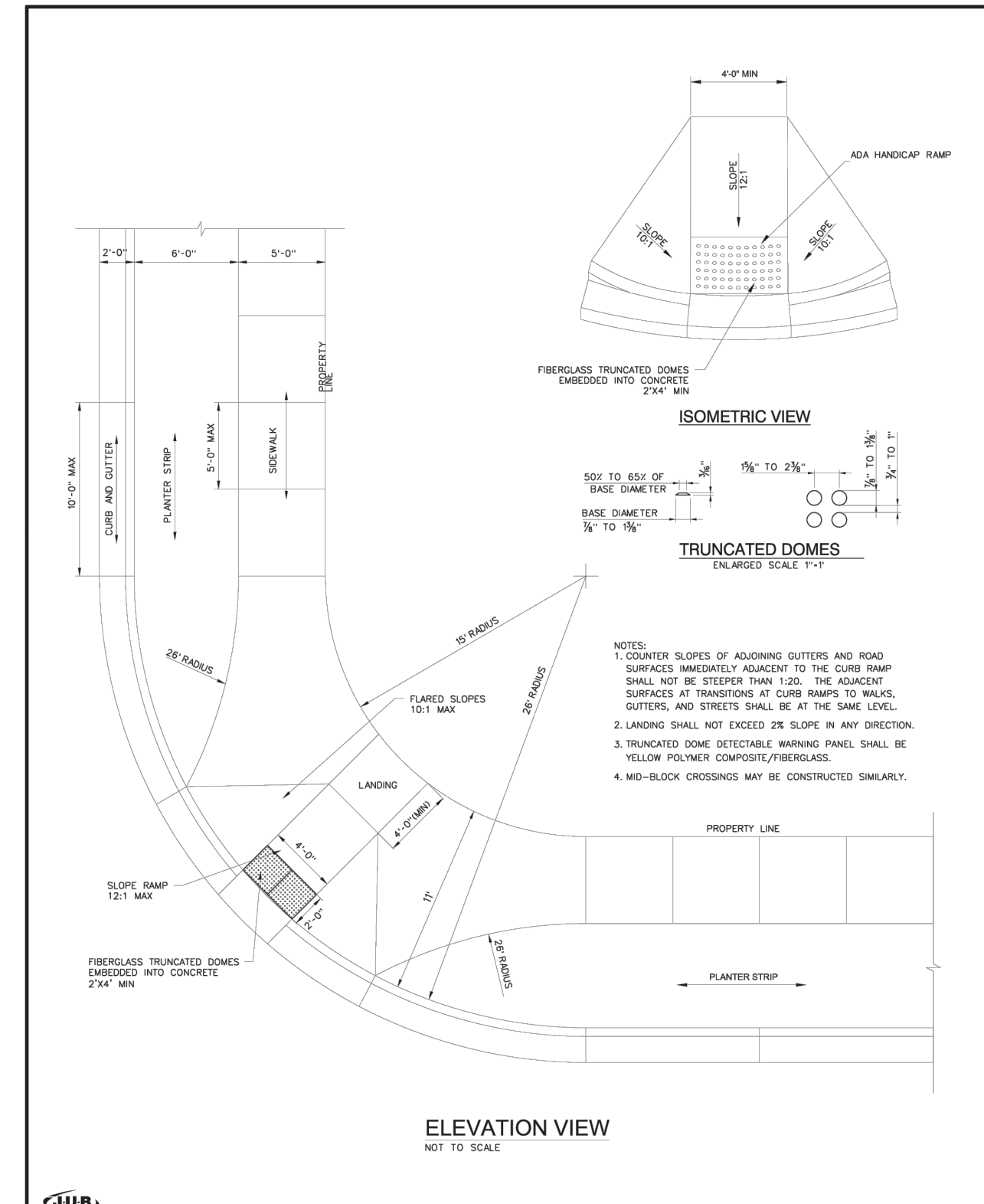
DETAILS  
SANTAQUIN, UTAH

JOB NO.  
3-20-031  
SHEET NO.  
DT-01

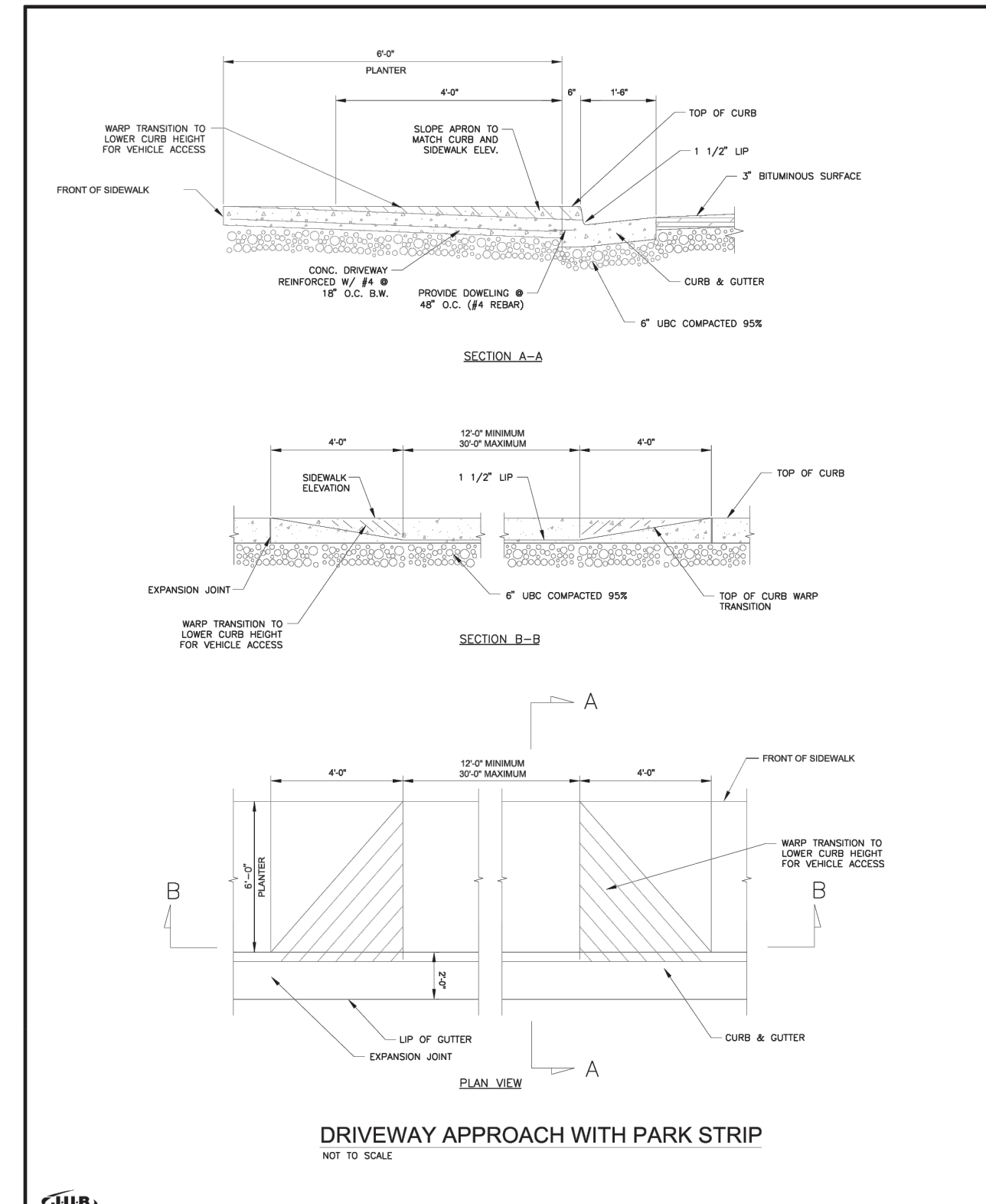




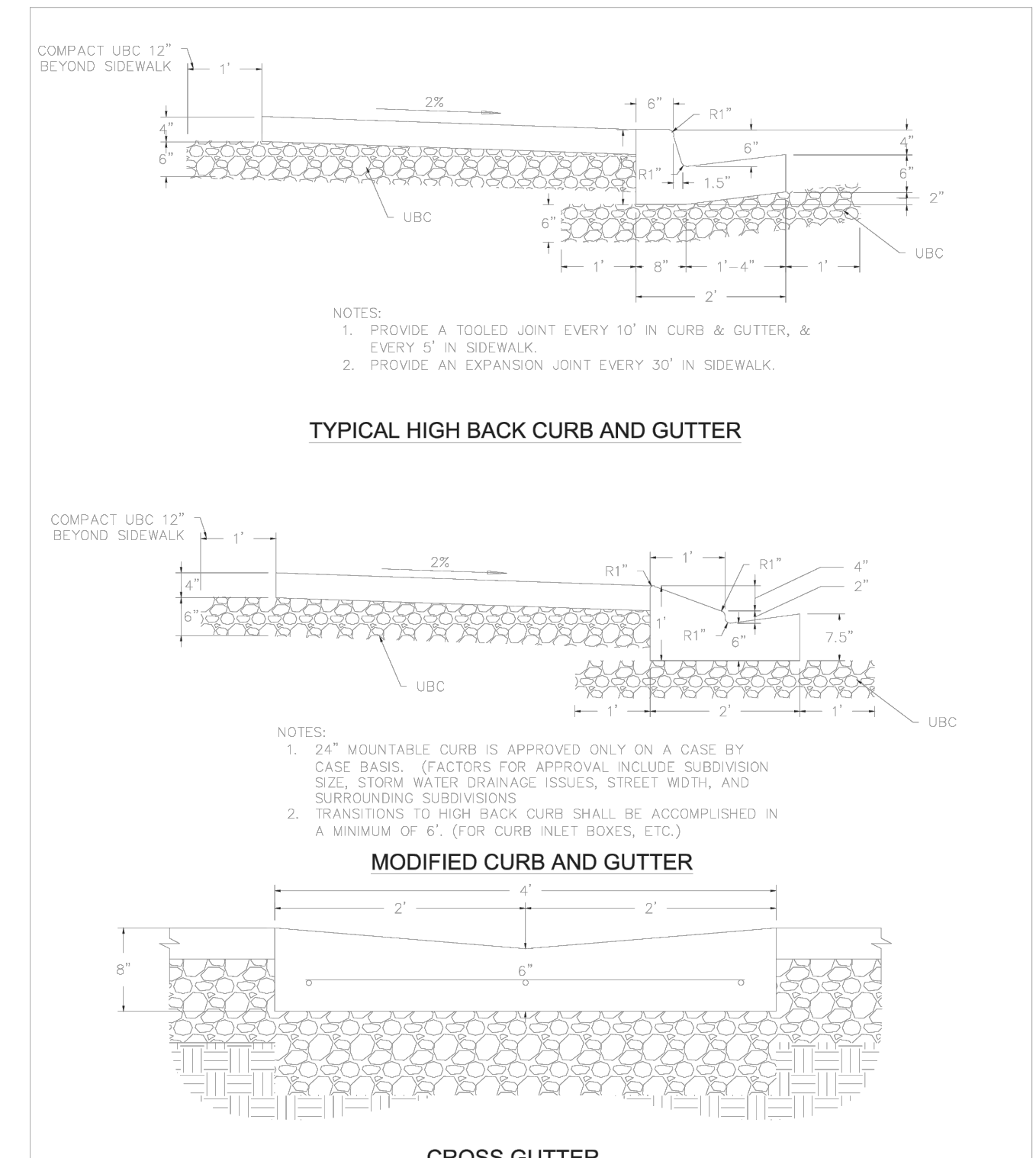
DESIGNED BY:	DATE:
DRAWN BY:	DATE:
CHECKED BY:	DATE:
APPROVED:	DATE:
COGO FILE:	DATE:
REVISED:	DATE:



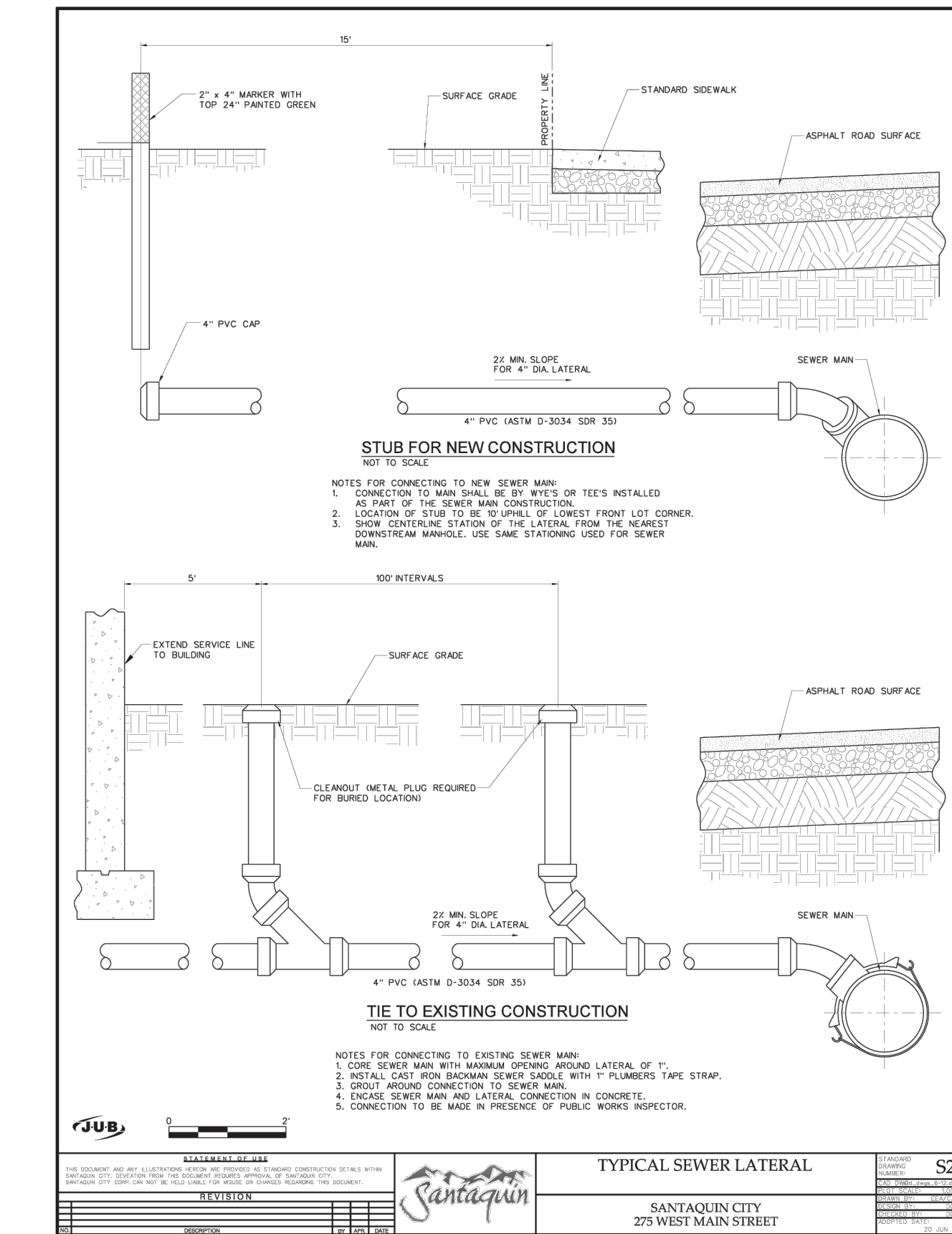
DESIGNED BY:	DATE:
DRAWN BY:	DATE:
CHECKED BY:	DATE:
APPROVED:	DATE:
COGO FILE:	DATE:
REVISED:	DATE:



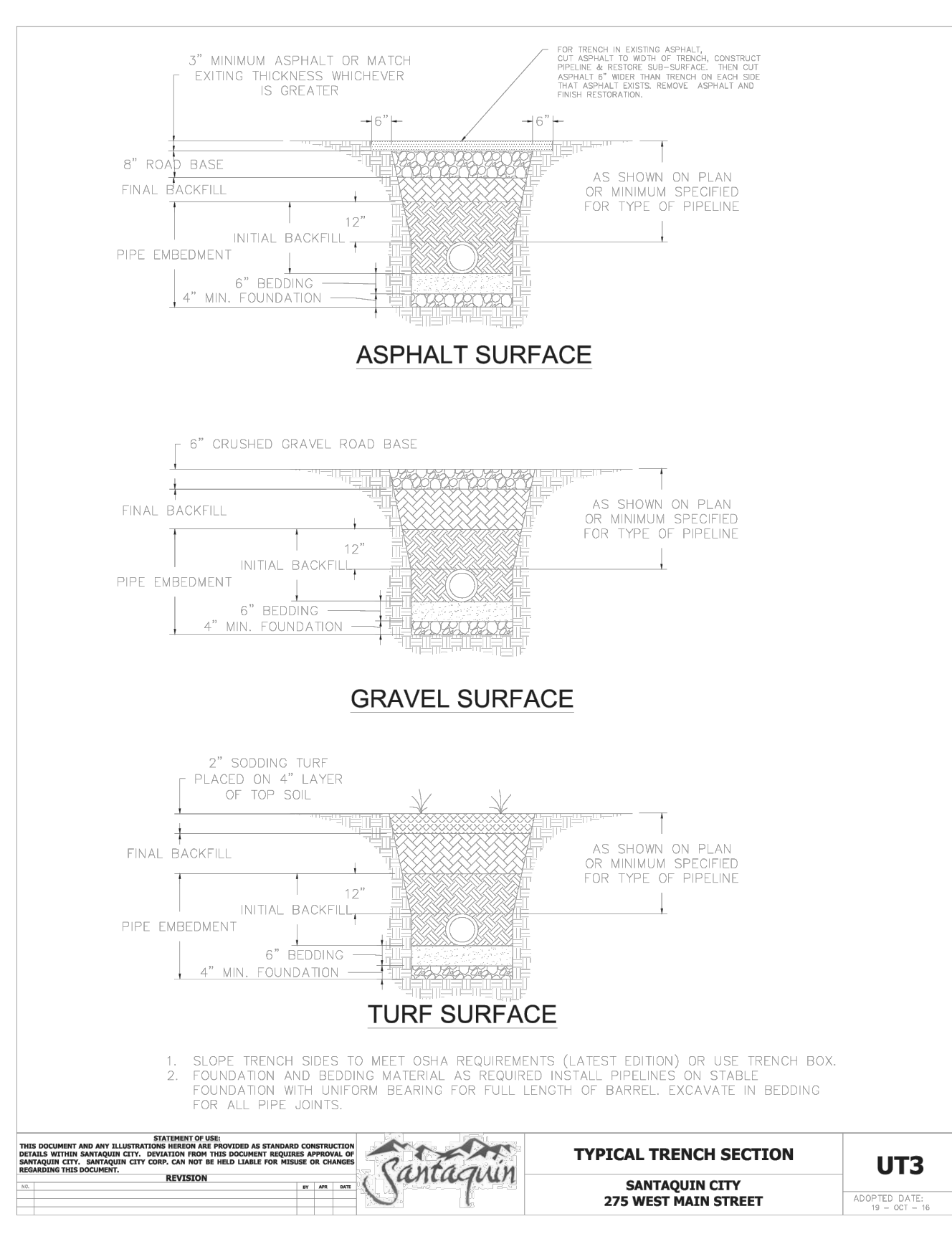
DESIGNED BY:	DATE:
DRAWN BY:	DATE:
CHECKED BY:	DATE:
APPROVED:	DATE:
COGO FILE:	DATE:
REVISED:	DATE:



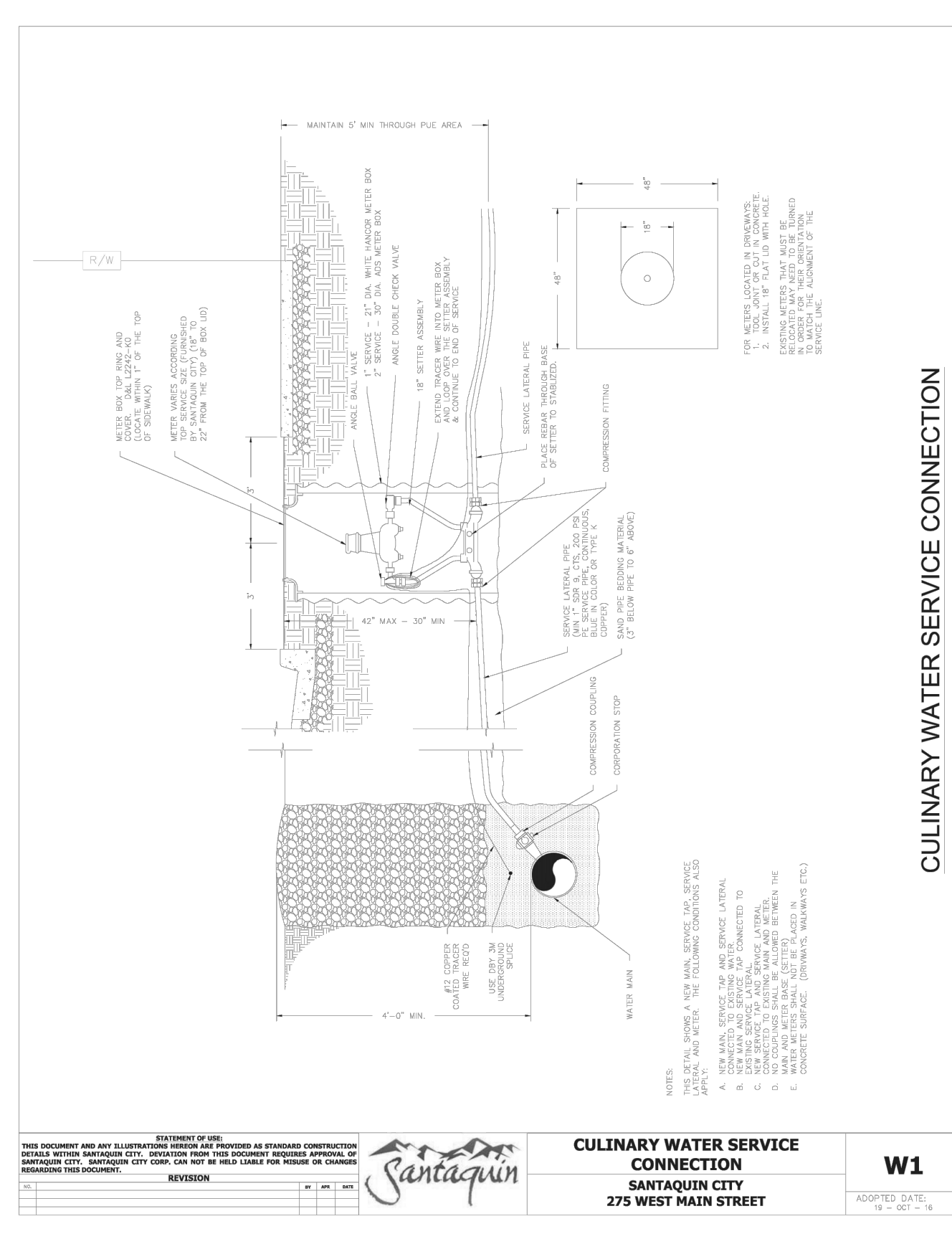
DESIGNED BY:	DATE:
DRAWN BY:	DATE:
CHECKED BY:	DATE:
APPROVED:	DATE:
COGO FILE:	DATE:
REVISED:	DATE:




DESIGNED BY:	DATE:
DRAWN BY:	DATE:
CHECKED BY:	DATE:
APPROVED:	DATE:
COGO FILE:	DATE:
REVISED:	DATE:




DESIGNED BY:	DATE:
DRAWN BY:	DATE:
CHECKED BY:	DATE:
APPROVED:	DATE:
COGO FILE:	DATE:
REVISED:	DATE:



DESIGNED BY:	DATE:
DRAWN BY:	DATE:
CHECKED BY:	DATE:
APPROVED:	DATE:
COGO FILE:	DATE:
REVISED:	DATE:



DESIGNED BY:	DATE:
DRAWN BY:	DATE:
CHECKED BY:	DATE:
APPROVED:	DATE:
COGO FILE:	DATE:
REVISED:	DATE:



THESE DRAWINGS, OR ANY PORTION THEREOF, SHALL NOT BE USED ON ANY PROJECT OR EXTENSIONS OF THIS PROJECT EXCEPT BY AGREEMENT IN WRITING WITH NORTHERN ENGINEERING, INC.

5			
4			
3			
2			
1			
NO.	REVISIONS	BY	DATE

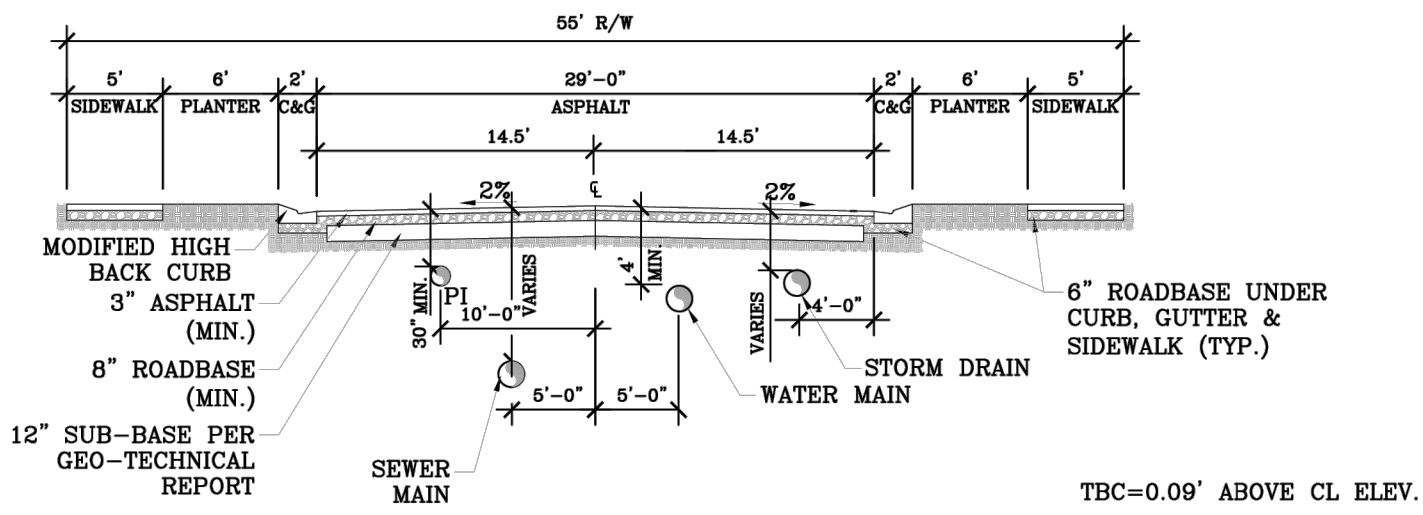
DESIGNED BY:	DATE:
DRAWN BY:	DATE:
CHECKED BY:	DATE:
APPROVED:	DATE:
COGO FILE:	DATE:
REVISED:	DATE:

**Northern ENGINEERING INC**  
ENGINEERING-LAND PLANNING CONSTRUCTION MANAGEMENT  
1040 E. 800 N. OREM, UTAH 84097 (801) 802-8992

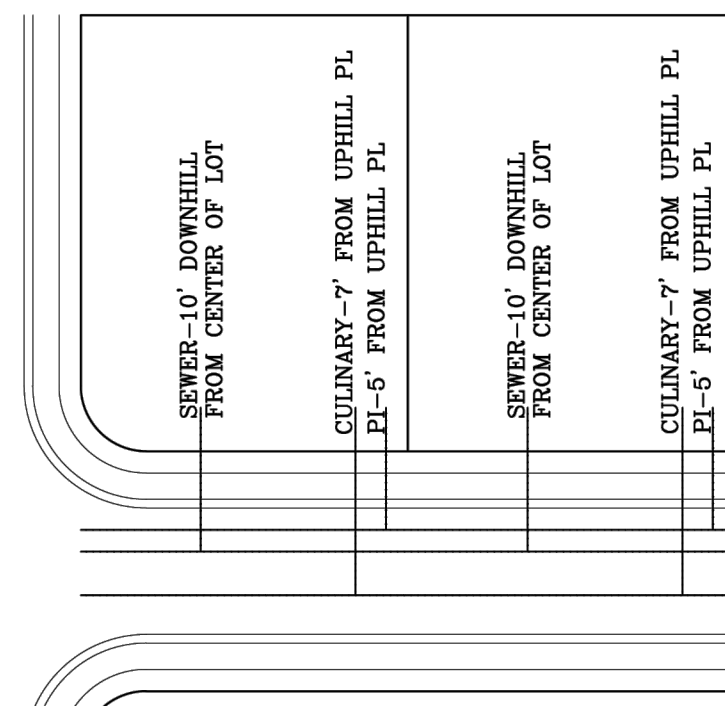
**APPLE HOLLOW @ THE ORCHARDS "B-2"**

DETAILS	JOB NO. 3-20-031
SANTAQUIN, UTAH	SHEET NO. DT-02

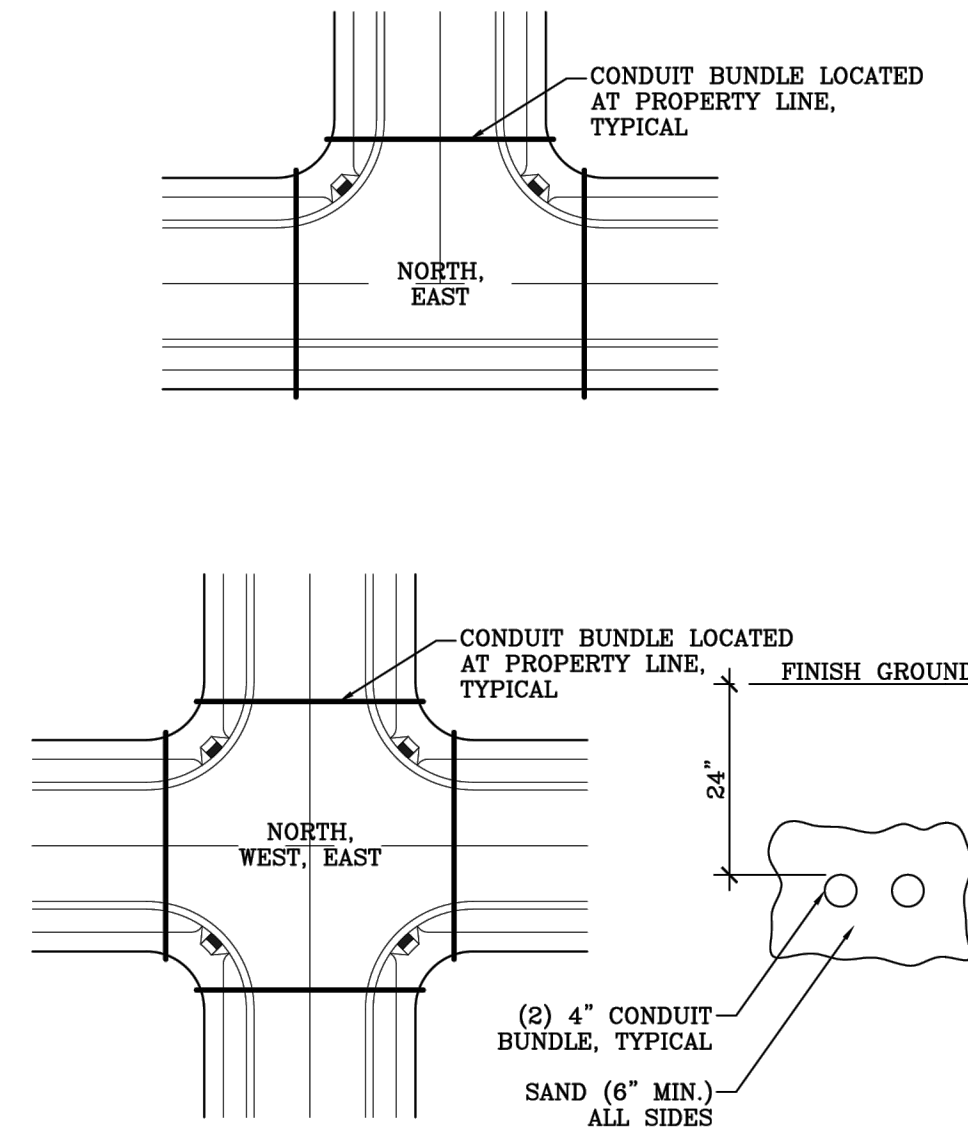




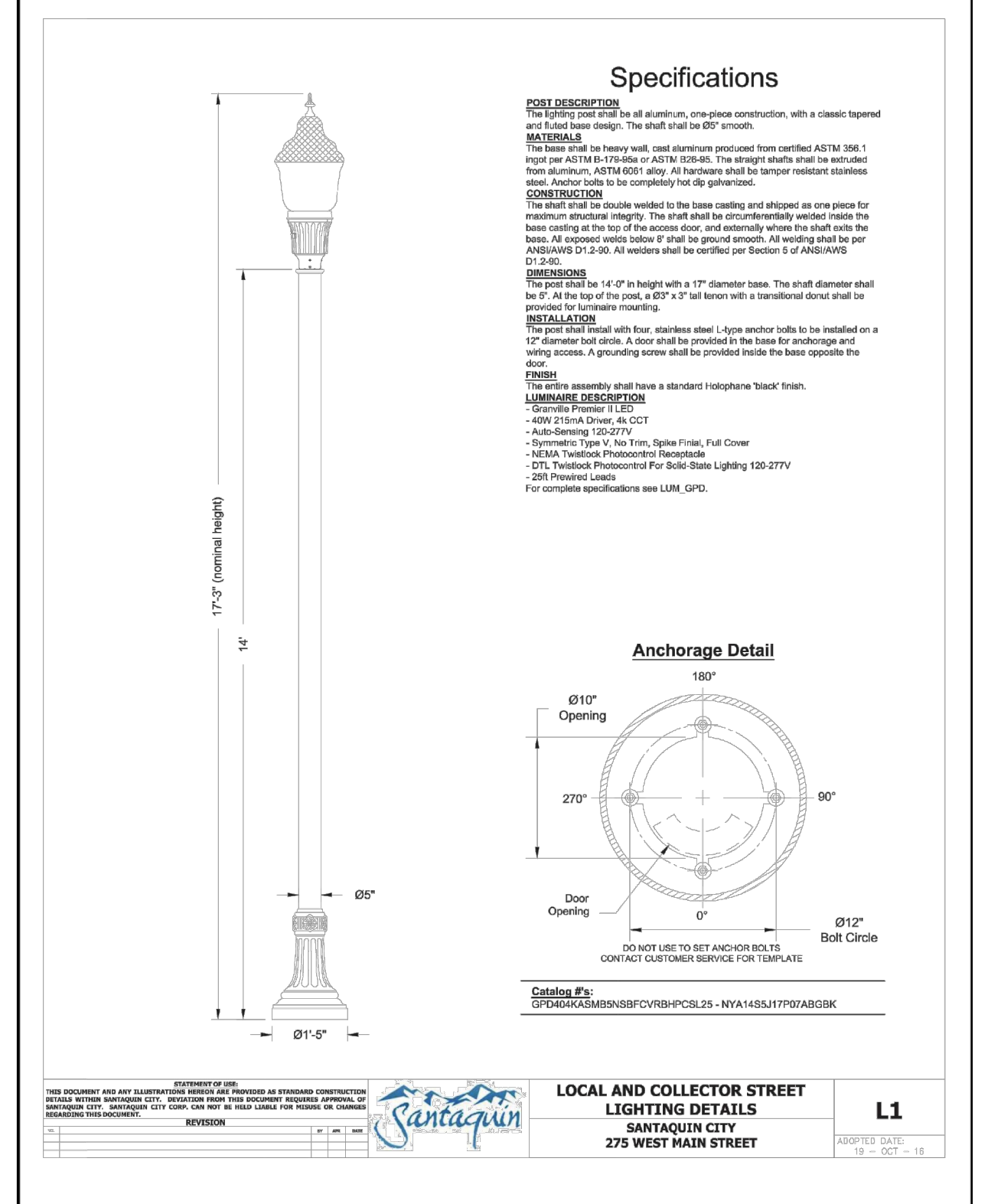
55' LOCAL STREET CROSS-SECTION



LATERAL DETAIL



CONDUIT DETAILS

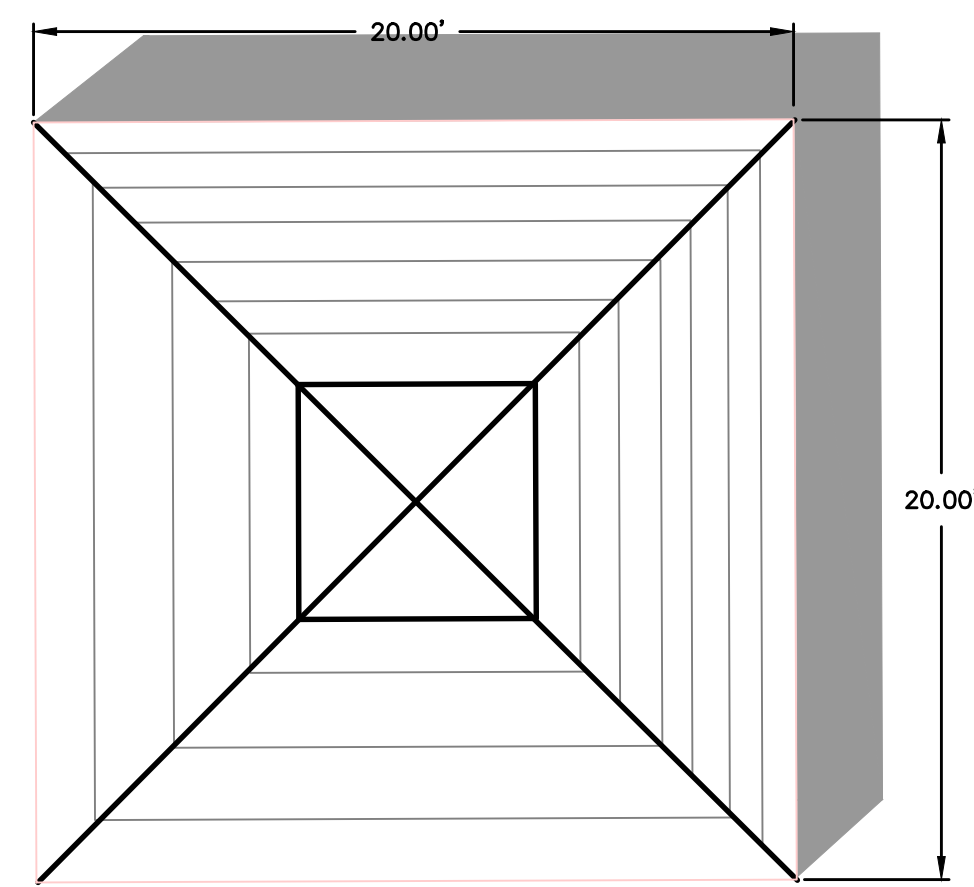


STREET LIGHT DETAIL

STREET CROSS-SECTIONS



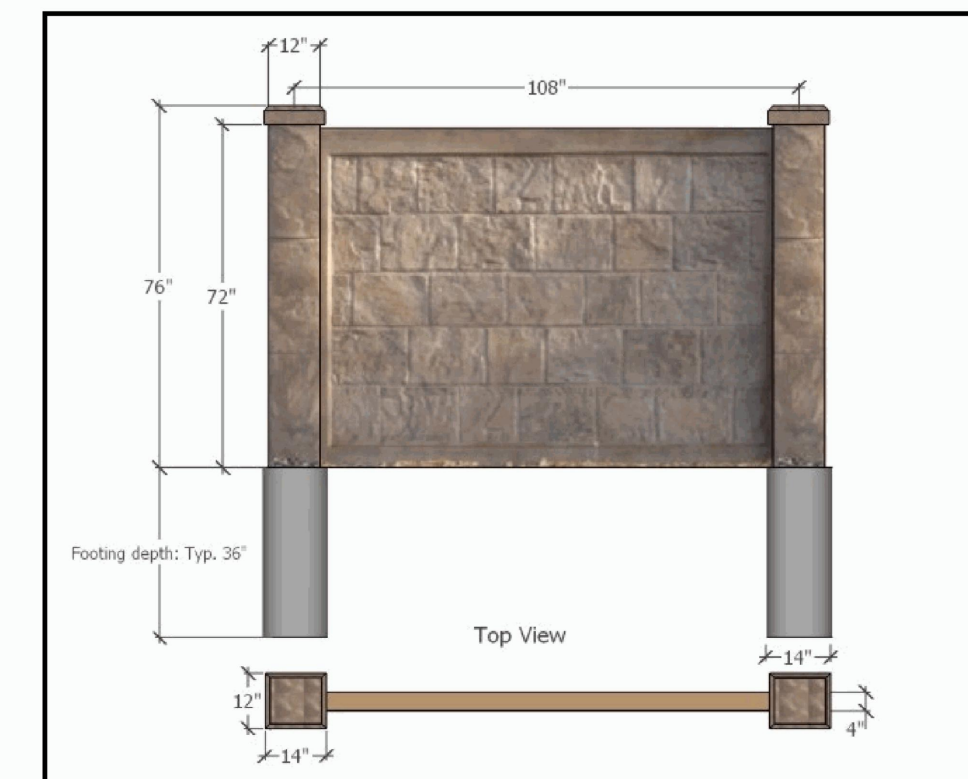
20'X20' PAVILION DETAIL  
PROPOSED PAVILION OR EQUIVALENT  
WITH 4 PICNIC TABLES OR EQUIVALENT  
-NTS-



PLAYGROUND DETAIL  
PROPOSED OR EQUIVALENT  
-NTS-



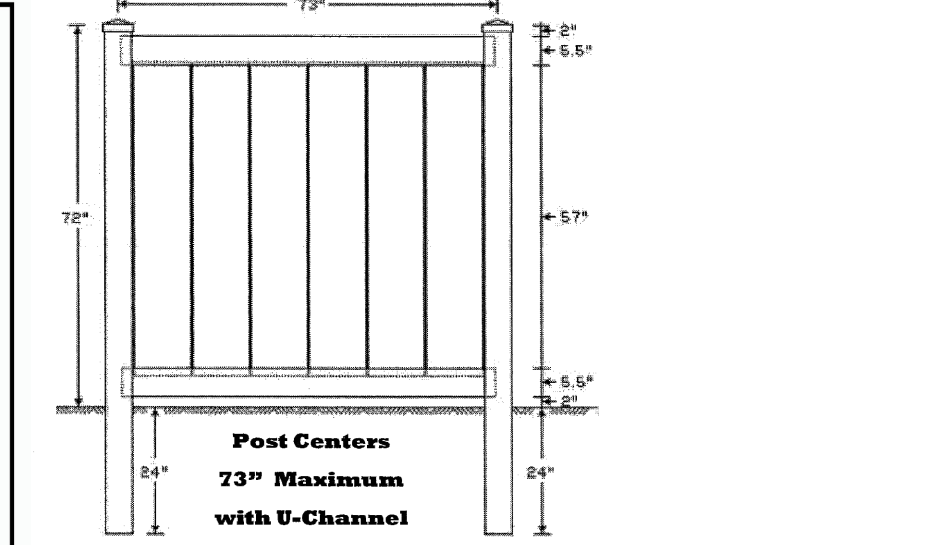
RHINOROCK FENCE SPECIFICATIONS



TECHNICAL INFORMATION: RhinoRock Fence Panel		
Dimension of Panel	182 cm x 259 cm	72"x102"
Weight of Panel	105 kg	230 lbs
Weight per area	21.5kg/m <sup>2</sup>	4.9lbs/ft <sup>2</sup>
Thickness of Panel	115mm	4.5"
EPS foam core thickness	63-95mm	2.5-3.75"
Glass fiber reinforced concrete shell thickness	9mm	5/16"
% glass fiber by volume		4-4.50%
Compressive Strength of proprietary concrete mix design	4x10 <sup>3</sup> N/m <sup>2</sup>	5800 psi
Ultimate tensile strength of glass fiber reinforced concrete	9.6x10 <sup>3</sup> - 1.4x10 <sup>4</sup> N/m <sup>2</sup>	1400-2100 psi
Wind load capacity of panel	225 km/h	140mph with 1.6 safety factor
axial load capacity of panel	1644 kg/lineal meter	1100 lbs/lineal foot
moisture absorption of EPS foam core by total immersion		<4%
Combustibility of glass fiber reinforced concrete shell		Non-combustible
freeze/thaw performance	200 freeze thaw cycles with no damage	
Delry, fungus, or moldroom attack		none
Termite food source		none

6' CLASSIC PRIVACY FENCE  
3/4 x 1 1/4 Panels & 1 1/2 x 5 1/2 Slotted Rails  
(68" Panel Height)

Available Colors: White, Sandstone & Khaki



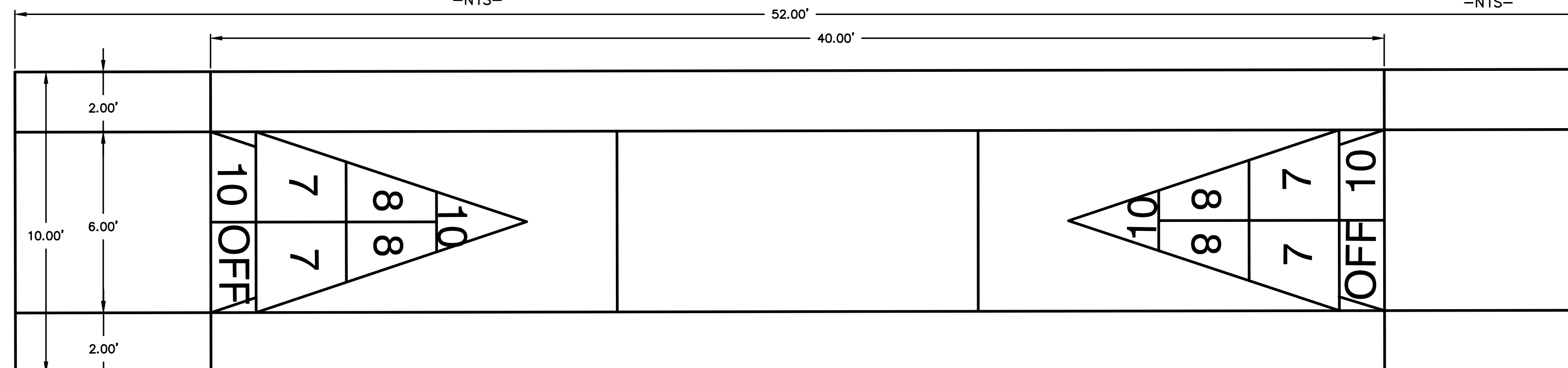

Parts List		
QTY	DESCRIPTION	LENGTH
2	1 1/2 x 5 1/2 Slotted Rail	72"
6	3/4 x 1 1/4 T&G	60
2	1/2 U-Channel	60 7/8" - Optional
6	#10 - Screw - (5/16" Hex Head)	3/2" - for U-Channel

Posts

5"x 5" - 8' .135 Wall    5" x 5" - 8' .150 Wall  
24" Post Set (Check Local Code Requirements)


NOTE: 6' DECORATIVE MASONRY WALL STAINED & TREATED ON BOTH SIDES W/ANTI-GRAFFITI SEALANT

FENCE DETAIL  
PROPOSED OR EQUIVALENT  
-NTS-



SHUFFLEBOARD DETAIL  
PROPOSED OR EQUIVALENT  
-NTS-

NO.	REVISIONS	BY	DATE	DESIGNED BY:	DATE:
5					
4					
3					
2					
1					



**Northern ENGINEERING INC**  
ENGINEERING-LAND PLANNING CONSTRUCTION MANAGEMENT

1040 E. 800 N.  
OREM, UTAH 84097  
(801) 802-8992

APPLE HOLLOW @  
THE ORCHARDS  
"B-PHASE 2"

DETAILS  
SANTAQUIN, UTAH

JOB NO.  
3-20-031  
SHEET NO.  
DT-03

THESE DRAWINGS, OR ANY PORTION THEREOF, SHALL NOT BE USED ON ANY PROJECT OR EXTENSIONS OF THIS PROJECT EXCEPT BY AGREEMENT IN WRITING WITH NORTHERN ENGINEERING, INC.