San Juan County

N

Roads
- County B Road
- State and Federal Highways

San Juan County Zoning
- Residential (RS)
- Agricultural (AG)
- Highway Commercial (HC)
- Community Commercial (CC)
- Multiple Use (MU)
- Industrial (I)
- Recreational Support (REC)
- Air Transport Overlay (ATOZ)
- Spanish Valley Area Plan (SITLA)

Limited County Jurisdiction
- Municipalities
- Future Annexations
- SITLA
- Federal Lands
- Reservations

Earthstar Geographics

- Map illustrates representation of zoning intentions. San Juan County does NOT make any guarantees for the accuracy of this map, it is for informational purposes only. For actual survey data, refer to recorded plats.
- Map is property of and maintained by San Juan County
- Imagery is property of and courtesy of Earthstar Geographics

1:250,000

Spanish Valley

Roads
- County B Road
- State and Federal Highways

San Juan County Zoning
- Residential (RS)
- Agricultural (AG)
- Highway Commercial (HC)
- Community Commercial (CC)
- Multiple Use (MU)
- Industrial (I)
- Recreational Support (REC)
- Air Transport Overlay (ATOZ)
- Spanish Valley Area Plan (SITLA)

Limited County Jurisdiction
- Municipalities
- Future Annexations
- SITLA
- Federal Lands
- Reservations

N

- Map illustrates representation of zoning intentions. San Juan County does NOT make any guarantees for the accuracy of this map, it is for informational purposes only. For actual survey data, refers to recorded plats.
- Map is property of and maintained by San Juan County
- Imagery is property of and courtesy of Maxar

1:10,000

La Sal

Roads
- County B Road
- State and Federal Highways

San Juan County Zoning
- Residential (RS)
- Agricultural (AG)
- Highway Commercial (HC)
- Community Commercial (CC)
- Multiple Use (MU)
- Industrial (I)
- Recreational Support (REC)
- Air Transport Overlay (ATOZ)
- Spanish Valley Area Plan (SITLA)

Limited County Jurisdiction
- Municipalities
- Future Annexations
- SITLA
- Federal Lands
- Reservations

N

- Map illustrates representation of zoning intentions. San Juan County does NOT make any guarantees for the accuracy of this map, it is for informational purposes only. For actual survey data, refer to recorded plats.
- Map is property of and maintained by San Juan County
- Imagery is property of and courtesy of Maxar

1:13,000

Monticello

Roads
- County B Road
- State and Federal Highways

San Juan County Zoning
- Residential (RS)
- Agricultural (AG)
- Highway Commercial (HC)
- Community Commercial (CC)
- Multiple Use (MU)
- Industrial (I)
- Recreational Support (REC)
- Air Transport Overlay (ATOZ)
- Spanish Valley Area Plan (SITLA)

Limited County Jurisdiction
- Municipalities
- Future Annexations
- SITLA
- Federal Lands
- Reservations

N

- Map illustrates representation of zoning intentions. San Juan County does NOT make any guarantees for the accuracy of this map, it is for informational purposes only. For actual survey data, refer to recorded plats.
- Map is property of and maintained by San Juan County
- Imagery is property of and courtesy of Maxar

1:48,000

Blanding

Roads
- County B Road
- State and Federal Highways

San Juan County Zoning
- Residential (RS)
- Agricultural (AG)
- Highway Commercial (HC)
- Community Commercial (CC)
- Multiple Use (MU)
- Industrial (I)
- Recreational Support (REC)
- Air Transport Overlay (ATOZ)
- Spanish Valley Area Plan (SITLA)

Limited County Jurisdiction
- Municipalities
- Future Annexations
- SITLA
- Federal Lands
- Reservations

N

- Map illustrates representation of zoning intentions. San Juan County does NOT make any guarantees for the accuracy of this map, it is for informational puposes only. For actual survey data, refer to recorded plats.
- Map is property of and maintained by San Juan County
- Imagery is property of and courtesy of Maxar

1:31,000

Hite

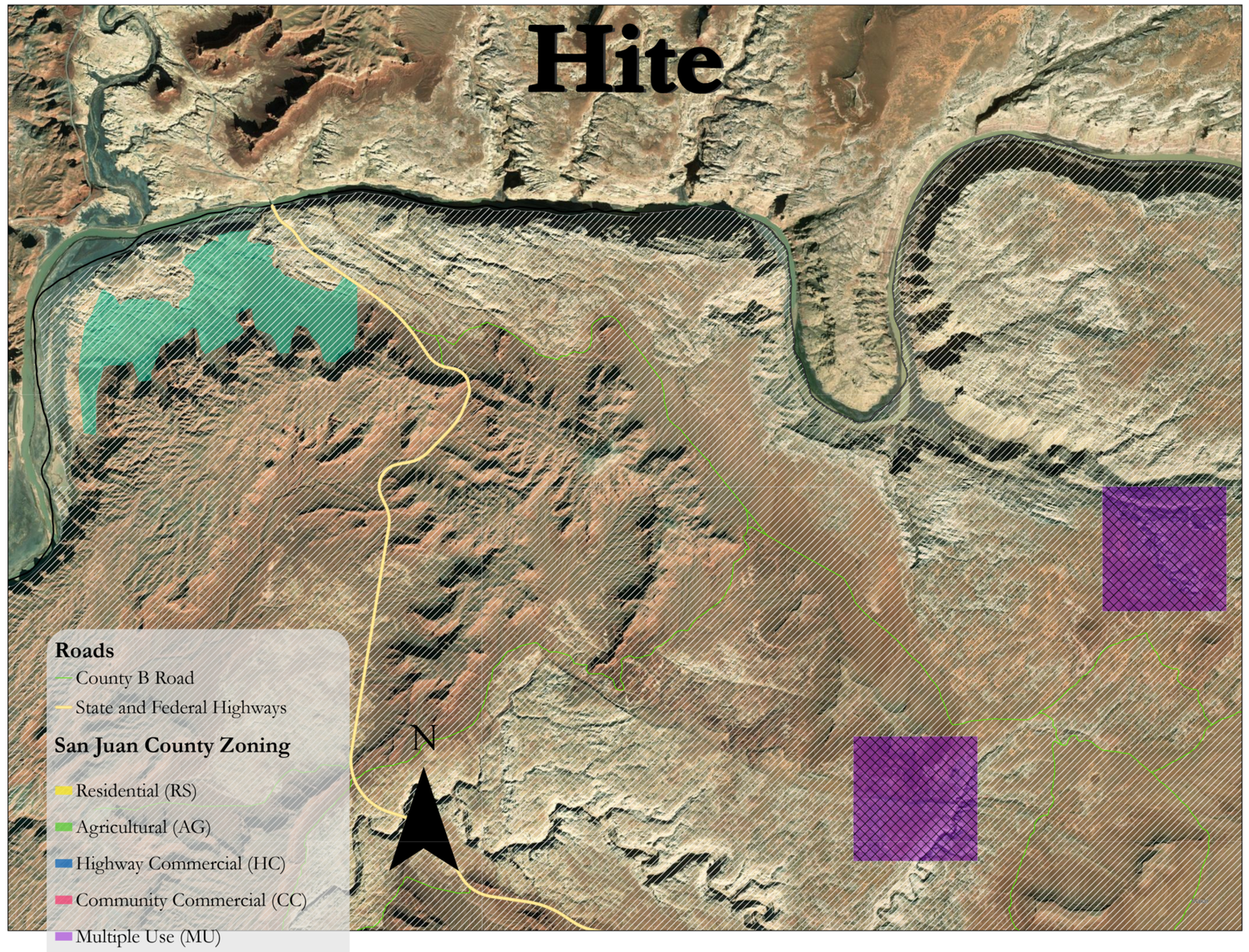

Hall's Crossing

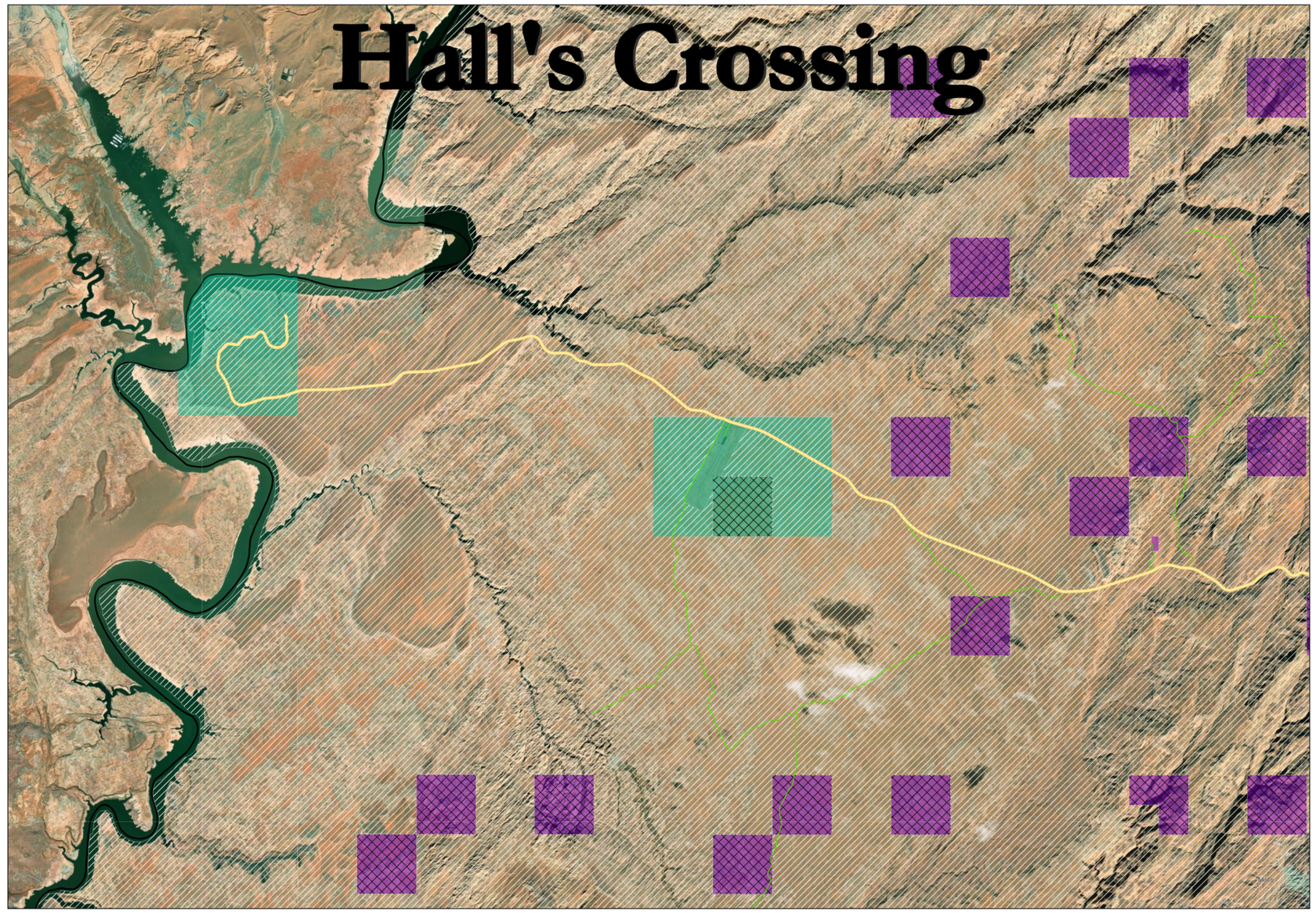

Roads
- County B Road
- State and Federal Highways

San Juan County Zoning
- Residential (RS)
- Agricultural (AG)
- Highway Commercial (HC)
- Community Commercial (CC)
- Multiple Use (MU)
- Industrial (I)
- Recreational Support (REC)
- Air Transport Overlay (ATOZ)
- Spanish Valley Area Plan (SITLA)

Limited County Jurisdiction
- Municipalities
- Future Annexations
- SITLA
- Federal Lands
- Reservations

N

Fry Canyon

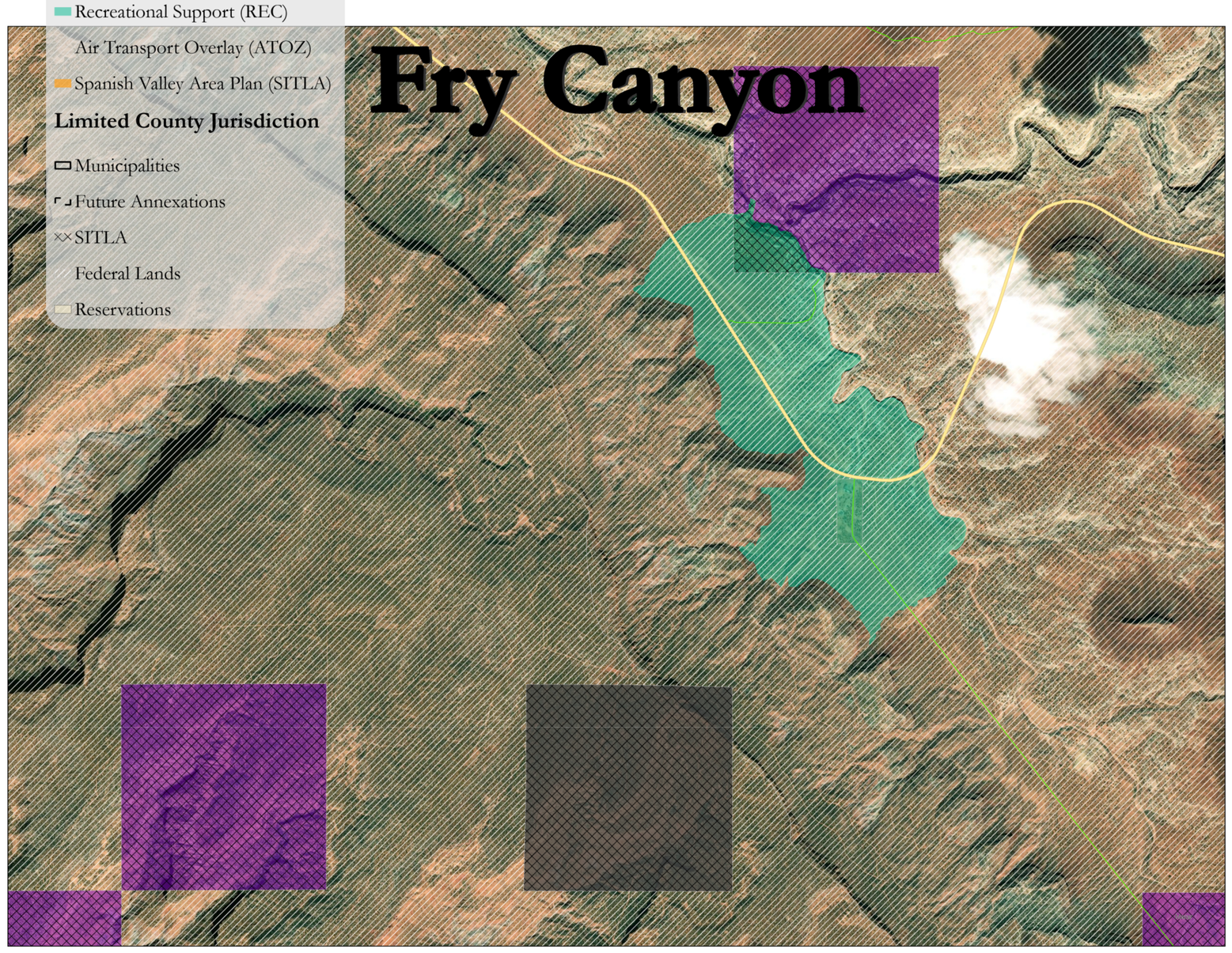

Mexican Hat

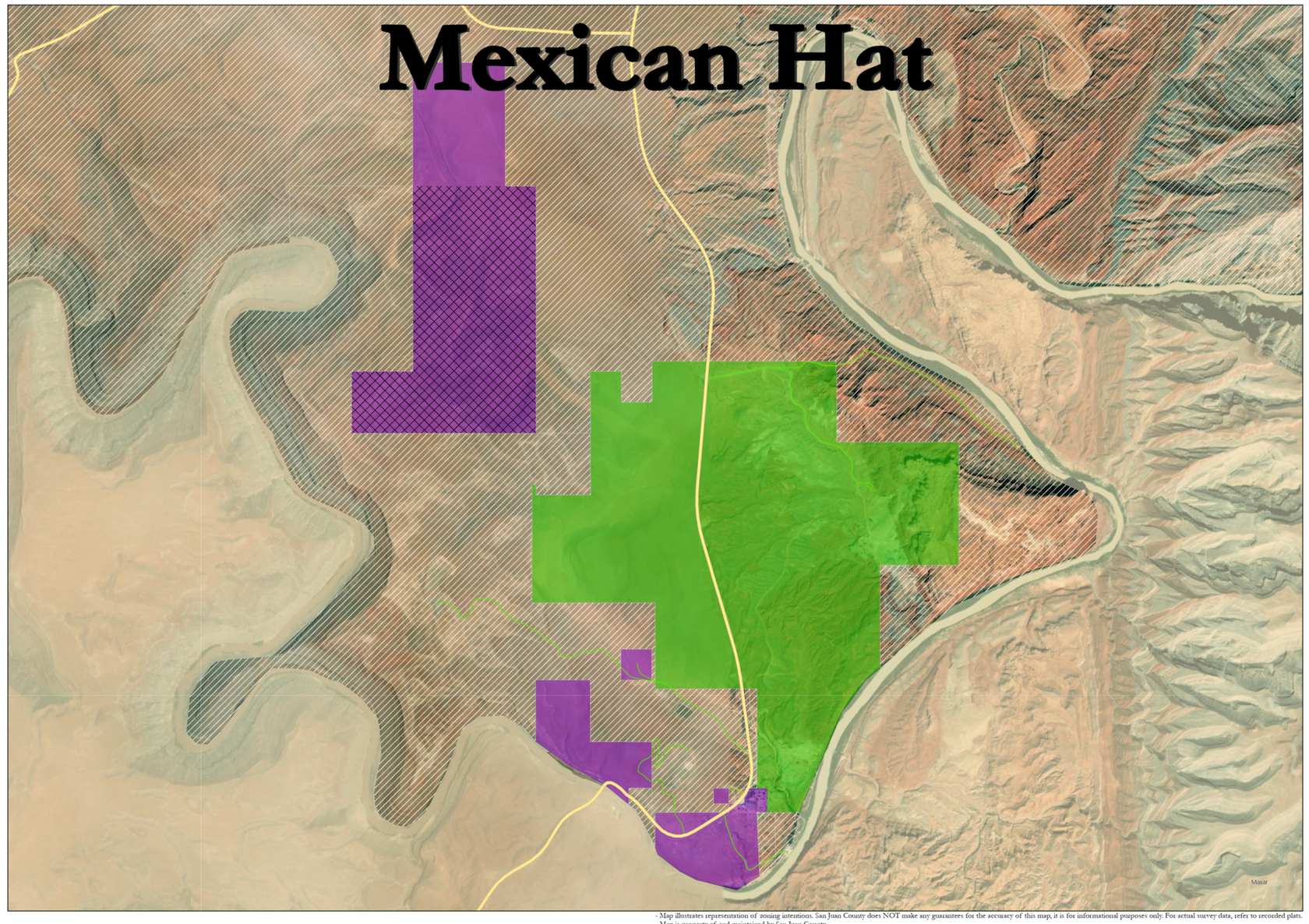

- Map illustrates representation of zoning intentions. San Juan County does NOT make any guarantees for the accuracy of this map, it is for informational purposes only. For actual survey data, refer to recorded plats.
- Map is property of and maintained by San Juan County
- Imagery is property of and courtesy of Maxar

1:18,000