
Moab & Spanish Valley Regional Transportation Plan



Stakeholder Committee Meetings

Identifying the mobility challenges

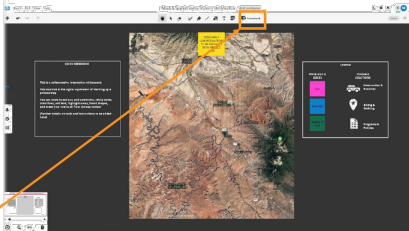
What WORDS would you use to describe the most pressing transportation issue facing the Moab & Spanish Valley region in the FUTURE (apart from COVID-19)?




Discussing problems & potential solutions

Your Turn!

- » Go to <https://tinyurl.com/rtpB2E>
- » Click "Guest Access"
- » Type your name, click the "I agree..." box
- » Click "Access as guest"
- » Use the toolbar at top to add comments, etc.



Discussing the draft project list



Discussing opportunities for implementing this RTP

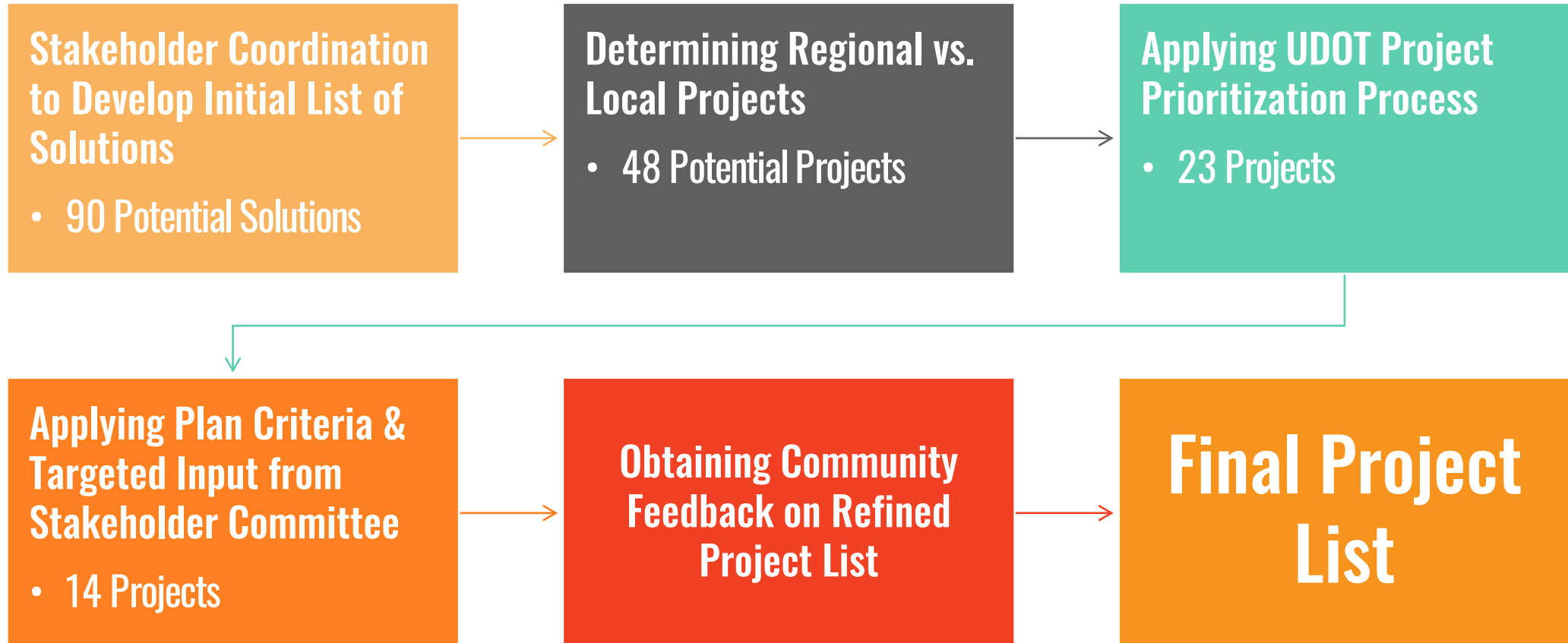
Apr. 2020

June 2020

Nov. 2020

Mar. 2021

Project Screening Process



Implementation Phasing

Proj. Number	Project	Implementation Phasing
2	SR-128 Multiuse Path Extension Study	Short
3	Separated Trail System along Spanish Valley Drive	Short
4	Widen and update Kane Creek Road, including bike lanes	Short
8	SR 128 Corridor Study and Improvements	Short
9	Intersection Improvement for 200 N & Main Street	Short
10	Electronic message board system for congestion, parking, special notices	Short
11	Transit/Shuttle study including intercity bus service to Wasatch and Grand Junction	Short
12	Pilot Shuttle Project	Short
13	Plan for Mill Creek Parkway continuation	Short
5	Frontage Road system from Mill Creek to Resource Boulevard (Phase 1)	Short-Medium
16	Southbound passing lane	Short- Medium
18	Northbound passing lane	Short- Medium
17	Northbound passing lane	Short – Medium
15	Southbound passing lane	Short - Medium
1	US-191 west multimodal path to connect visitor (and other) businesses well west of highway	Medium
5	Frontage Road system from Mill Creek to south Spanish Valley (Phase 2)	Medium
14	RV / Truck Parking Facility	Medium
6	Multi-modal transfer center near airport	Medium to Long
7	Potential Moab Bypass	TBD (continued community dialogue and possible NEPA)

Implementation Phasing

Proj. Number	Project	Implementation Phasing
2	SR-128 Multiuse Path Extension Study	Short
3	Separated Trail System along Spanish Valley Drive	Short
4	Widen and update Kane Creek Road, including bike lanes	Short
8	SR 128 Corridor Study and Improvements	Short
9	Intersection Improvement for 200 N & Main Street	Short
10	Electronic message board system for congestion, parking, special notices	Short
11	Transit/Shuttle study including intercity bus service to Wasatch and Grand Junction	Short
12	Pilot Shuttle Project	Short
13	Plan for Mill Creek Parkway continuation	Short
5	Frontage Road system from Mill Creek to Resource Boulevard (Phase 1)	Short-Medium
16	Southbound passing lane	Short- Medium
18	Northbound passing lane	Short- Medium
17	Northbound passing lane	Short – Medium
15	Southbound passing lane	Short - Medium
1	US-191 west multimodal path to connect visitor (and other) businesses well west of highway	Medium
5	Frontage Road system from Mill Creek to south Spanish Valley (Phase 2)	Medium
14	RV / Truck Parking Facility	Medium
6	Multi-modal transfer center near airport	Medium to Long
7	Potential Moab Bypass	TBD (continued community dialogue and possible NEPA)

Moving Forward

