

LOT # 1A

Parcel ID: 000780000120 1A



CONSENT TO AMEND A SUBDIVISION

We, the undersigned owner(s) of the real property described below, hereby consent to the proposed amendment to the subdivision described as:

Subdivision Name: TURKEY TROT ESTATES

Located in: San Juan County, Utah

PROPERTY OWNED BY THE UNDERSIGNED:

Name: Koi D Cook and Kimberly Morgan Cook
Parcel/Tax ID No.: 000780000120 **Lot:** 12
Physical Address: 33 Merriam Ct. Moab, UT 84532
Mailing Address: 33 Merriam Ct. Moab, UT 84532
Email: morgancook054@gmail.com

Narrative (What you would like to do):

We would like to subdivide our 1.01 acre lot into two parcels. The existing house will remain with 0.70 acres and the new lot will be 0.31 acres.

WE CONSENT TO THE AMENDMENT PROPOSED AS SHOWN ON THE OFFICIAL PLAT

Owner Name	Signature	Parcel #	Date
JAKE MAUATESJA	<i>[Handwritten Signature]</i>	116 RIO GRANDE	6/10/20
		1A	

We **DO NOT** consent to the amendment proposed as shown on the official plat.
Signature and Reason:

Dated this _____ day of _____ 20____.

PLEASE ATTACH: SUBDIVISION PLAT / AREA OF AMENDMENT

Lot # 1B



CONSENT TO AMEND A SUBDIVISION

We, the undersigned owner(s) of the real property described below, hereby consent to the proposed amendment to the subdivision described as:

Subdivision Name: TURKEY TROT ESTATES

Located in: San Juan County, Utah

PROPERTY OWNED BY THE UNDERSIGNED:

Name: Koi D Cook and Kimberly Morgan Cook
Parcel/Tax ID No.: 000780000120 **Lot:** 12
Physical Address: 33 Merriam Ct. Moab, UT 84532
Mailing Address: 33 Merriam Ct. Moab, UT 84532
Email: morgancook054@gmail.com

Narrative (What you would like to do):

We would like to subdivide our 1.01 acre lot into two parcels. The existing house will remain with 0.70 acres and the new lot will be 0.31 acres.

WE CONSENT TO THE AMENDMENT PROPOSED AS SHOWN ON THE OFFICIAL PLAT

Owner Name	Signature	Parcel #	Date
Cameo Torres	Cameo R Torres	132 W Rio Grande	6/10/26
Ch Torres	Chris Torres	132 W Rio Grande	6/10/26

1B

We **DO NOT** consent to the amendment proposed as shown on the official plat.

Signature and Reason:

Dated this _____ day of _____ 20____.

PLEASE ATTACH: SUBDIVISION PLAT / AREA OF AMENDMENT

LOT #2



CONSENT TO AMEND A SUBDIVISION

We, the undersigned owner(s) of the real property described below, hereby consent to the proposed amendment to the subdivision described as:

Subdivision Name: TURKEY TROT ESTATES

Located in: San Juan County, Utah

PROPERTY OWNED BY THE UNDERSIGNED:

Name: Koi D Cook and Kimberly Morgan Cook
Parcel/Tax ID No.: 000780000120 **Lot:** 12
Physical Address: 33 Merriam Ct. Moab, UT 84532
Mailing Address: 33 Merriam Ct. Moab, UT 84532
Email: morgancook054@gmail.com

Narrative (What you would like to do):

We would like to subdivide our 1.01 acre lot into two parcels. The existing house will remain with 0.70 acres and the new lot will be 0.31 acres.

WE CONSENT TO THE AMENDMENT PROPOSED AS SHOWN ON THE OFFICIAL PLAT

Owner Name	Signature	Parcel #	Date
Kelly Frandson	Kelly Frandson	148 Rio Grande #2	6/10/20

We **DO NOT** consent to the amendment proposed as shown on the official plat.
Signature and Reason:

Dated this _____ day of _____ 20__.

PLEASE ATTACH: SUBDIVISION PLAT / AREA OF AMENDMENT

LOT #3



CONSENT TO AMEND A SUBDIVISION

We, the undersigned owner(s) of the real property described below, hereby consent to the proposed amendment to the subdivision described as:

Subdivision Name: TURKEY TROT ESTATES

Located in: San Juan County, Utah

PROPERTY OWNED BY THE UNDERSIGNED:

Name: Koi D Cook and Kimberly Morgan Cook
Parcel/Tax ID No.: 000780000120 **Lot:** 12
Physical Address: 33 Merriam Ct. Moab, UT 84532
Mailing Address: 33 Merriam Ct. Moab, UT 84532
Email: morgancook054@gmail.com

Narrative (What you would like to do):

We would like to subdivide our 1.01 acre lot into two parcels. The existing house will remain with 0.70 acres and the new lot will be 0.31 acres.

WE CONSENT TO THE AMENDMENT PROPOSED AS SHOWN ON THE OFFICIAL PLAT

Owner Name	Signature	Parcel #	Date
Stephen Thurlo	<i>[Handwritten Signature]</i>	3	06/10/26

We **DO NOT** consent to the amendment proposed as shown on the official plat.
Signature and Reason:

Dated this _____ day of _____ 20____.

PLEASE ATTACH: SUBDIVISION PLAT / AREA OF AMENDMENT

Lot #4 Rental, could not get ahold of owner.



CONSENT TO AMEND A SUBDIVISION

We, the undersigned owner(s) of the real property described below, hereby consent to the proposed amendment to the subdivision described as:

Subdivision Name: TURKEY TROT ESTATES

Located in: San Juan County, Utah

PROPERTY OWNED BY THE UNDERSIGNED:

Name: Koi D Cook and Kimberly Morgan Cook
Parcel/Tax ID No.: 000780000120 **Lot:** 12
Physical Address: 33 Merriam Ct. Moab, UT 84532
Mailing Address: 33 Merriam Ct. Moab, UT 84532
Email: morgancook054@gmail.com

Narrative (What you would like to do):

We would like to subdivide our 1.01 acre lot into two parcels. The existing house will remain with 0.70 acres and the new lot will be 0.31 acres.

WE CONSENT TO THE AMENDMENT PROPOSED AS SHOWN ON THE OFFICIAL PLAT

Owner Name	Signature	Parcel #	Date
Rio Grande Management LLC		4	

We **DO NOT** consent to the amendment proposed as shown on the official plat.
Signature and Reason:

Dated this _____ day of _____ 20____.

PLEASE ATTACH: SUBDIVISION PLAT / AREA OF AMENDMENT

lot #5

Neighbors said he is rarely home. Only comes to Moab when he has a job here. Never answered his door.



CONSENT TO AMEND A SUBDIVISION

We, the undersigned owner(s) of the real property described below, hereby consent to the proposed amendment to the subdivision described as:

Subdivision Name: TURKEY TROT ESTATES

Located in: San Juan County, Utah

PROPERTY OWNED BY THE UNDERSIGNED:

Name: Koi D Cook and Kimberly Morgan Cook

Parcel/Tax ID No.: 000780000120 **Lot:** 12

Physical Address: 33 Merriam Ct. Moab, UT 84532

Mailing Address: 33 Merriam Ct. Moab, UT 84532

Email: morgancook054@gmail.com

Narrative (What you would like to do):

We would like to subdivide our 1.01 acre lot into two parcels. The existing house will remain with 0.70 acres and the new lot will be 0.31 acres.

WE CONSENT TO THE AMENDMENT PROPOSED AS SHOWN ON THE OFFICIAL PLAT

Owner Name	Signature	Parcel #	Date
Chatwin		5	

We **DO NOT** consent to the amendment proposed as shown on the official plat.

Signature and Reason:

Dated this _____ day of _____ 20____.

PLEASE ATTACH: SUBDIVISION PLAT / AREA OF AMENDMENT

07 #4

Deceased



CONSENT TO AMEND A SUBDIVISION

We, the undersigned owner(s) of the real property described below, hereby consent to the proposed amendment to the subdivision described as:

Subdivision Name: TURKEY TROT ESTATES

Located in: San Juan County, Utah

PROPERTY OWNED BY THE UNDERSIGNED:

Name: Koi D Cook and Kimberly Morgan Cook
Parcel/Tax ID No.: 000780000120 **Lot:** 12
Physical Address: 33 Merriam Ct. Moab, UT 84532
Mailing Address: 33 Merriam Ct. Moab, UT 84532
Email: morgancook054@gmail.com

Narrative (What you would like to do):

We would like to subdivide our 1.01 acre lot into two parcels. The existing house will remain with 0.70 acres and the new lot will be 0.31 acres.

WE CONSENT TO THE AMENDMENT PROPOSED AS SHOWN ON THE OFFICIAL PLAT

Owner Name	Signature	Parcel #	Date
Brougham		6	

We **DO NOT** consent to the amendment proposed as shown on the official plat.
Signature and Reason:

Dated this _____ day of _____ 20____.

PLEASE ATTACH: SUBDIVISION PLAT / AREA OF AMENDMENT



CONSENT TO AMEND A SUBDIVISION

We, the undersigned owner(s) of the real property described below, hereby consent to the proposed amendment to the subdivision described as:

Subdivision Name: TURKEY TROT ESTATES

Located in: San Juan County, Utah

PROPERTY OWNED BY THE UNDERSIGNED:

Name: Koi D Cook and Kimberly Morgan Cook

Parcel/Tax ID No.: 000780000120 **Lot:** 12

Physical Address: 33 Merriam Ct. Moab, UT 84532

Mailing Address: 33 Merriam Ct. Moab, UT 84532

Email: morgancook054@gmail.com

Narrative (What you would like to do):

We would like to subdivide our 1.01 acre lot into two parcels. The existing house will remain with 0.70 acres and the new lot will be 0.31 acres.

WE CONSENT TO THE AMENDMENT PROPOSED AS SHOWN ON THE OFFICIAL PLAT

Owner Name	Signature	Parcel #	Date
220 Rio Grande LLC		7	

We **DO NOT** consent to the amendment proposed as shown on the official plat.

Signature and Reason:

Dated this _____ day of _____ 20____.

PLEASE ATTACH: SUBDIVISION PLAT / AREA OF AMENDMENT

Lot # 8A, 8C



CONSENT TO AMEND A SUBDIVISION

We, the undersigned owner(s) of the real property described below, hereby consent to the proposed amendment to the subdivision described as:

Subdivision Name: TURKEY TROT ESTATES

Located in: San Juan County, Utah

PROPERTY OWNED BY THE UNDERSIGNED:

Name: Koi D Cook and Kimberly Morgan Cook
Parcel/Tax ID No.: 000780000120 **Lot:** 12
Physical Address: 33 Merriam Ct. Moab, UT 84532
Mailing Address: 33 Merriam Ct. Moab, UT 84532
Email: morgancook054@gmail.com

Narrative (What you would like to do):

We would like to subdivide our 1.01 acre lot into two parcels. The existing house will remain with 0.70 acres and the new lot will be 0.31 acres.

WE CONSENT TO THE AMENDMENT PROPOSED AS SHOWN ON THE OFFICIAL PLAT

Owner Name	Signature	Parcel #	Date
Jonathan Dutran		8A-8C	6-12-26
Mette Bryndum		10	6-12-26

We **DO NOT** consent to the amendment proposed as shown on the official plat.
Signature and Reason:

Dated this _____ day of _____ 20_____.

PLEASE ATTACH: SUBDIVISION PLAT / AREA OF AMENDMENT



CONSENT TO AMEND A SUBDIVISION

We, the undersigned owner(s) of the real property described below, hereby consent to the proposed amendment to the subdivision described as:

Subdivision Name: TURKEY TROT ESTATES

Located in: San Juan County, Utah

PROPERTY OWNED BY THE UNDERSIGNED:

Name: Koi D Cook and Kimberly Morgan Cook

Parcel/Tax ID No.: 000780000120 **Lot:** 12

Physical Address: 33 Merriam Ct. Moab, UT 84532

Mailing Address: 33 Merriam Ct. Moab, UT 84532

Email: morgancook054@gmail.com

Narrative (What you would like to do):

We would like to subdivide our 1.01 acre lot into two parcels. The existing house will remain with 0.70 acres and the new lot will be 0.31 acres.

WE CONSENT TO THE AMENDMENT PROPOSED AS SHOWN ON THE OFFICIAL PLAT

Owner Name	Signature	Parcel #	Date
Mary Ann Dutrow	Mary Ann Dutrow	8B	06/15/2026
N Alfred Dutrow	N Alfred Dutrow	8B	6/15/2026

We **DO NOT** consent to the amendment proposed as shown on the official plat.

Signature and Reason:

Dated this _____ day of _____ 20____.

PLEASE ATTACH: SUBDIVISION PLAT / AREA OF AMENDMENT

Lot #9

Went to house 3 different times. Owner not home. Neighbors said they haven't seen him in a while.



CONSENT TO AMEND A SUBDIVISION

We, the undersigned owner(s) of the real property described below, hereby consent to the proposed amendment to the subdivision described as:

Subdivision Name: TURKEY TROT ESTATES

Located in: San Juan County, Utah

PROPERTY OWNED BY THE UNDERSIGNED:

Name: Koi D Cook and Kimberly Morgan Cook
Parcel/Tax ID No.: 000780000120 **Lot:** 12
Physical Address: 33 Merriam Ct. Moab, UT 84532
Mailing Address: 33 Merriam Ct. Moab, UT 84532
Email: morgancook054@gmail.com

Narrative (What you would like to do):

We would like to subdivide our 1.01 acre lot into two parcels. The existing house will remain with 0.70 acres and the new lot will be 0.31 acres.

WE CONSENT TO THE AMENDMENT PROPOSED AS SHOWN ON THE OFFICIAL PLAT

Owner Name	Signature	Parcel #	Date
Kubik		9A, B+C	

We **DO NOT** consent to the amendment proposed as shown on the official plat.
Signature and Reason:

Dated this _____ day of _____ 20____.

PLEASE ATTACH: SUBDIVISION PLAT / AREA OF AMENDMENT



CONSENT TO AMEND A SUBDIVISION

We, the undersigned owner(s) of the real property described below, hereby consent to the proposed amendment to the subdivision described as:

Subdivision Name: TURKEY TROT ESTATES

Located in: San Juan County, Utah

PROPERTY OWNED BY THE UNDERSIGNED:

Name: Koi D Cook and Kimberly Morgan Cook

Parcel/Tax ID No.: 000780000120 **Lot:** 12

Physical Address: 33 Merriam Ct. Moab, UT 84532

Mailing Address: 33 Merriam Ct. Moab, UT 84532

Email: morgancook054@gmail.com

Narrative (What you would like to do):

We would like to subdivide our 1.01 acre lot into two parcels. The existing house will remain with 0.70 acres and the new lot will be 0.31 acres.

WE CONSENT TO THE AMENDMENT PROPOSED AS SHOWN ON THE OFFICIAL PLAT

Owner Name	Signature	Parcel #	Date
Reed Pendleton		10	6/15/26

We **DO NOT** consent to the amendment proposed as shown on the official plat.

Signature and Reason:

Dated this _____ day of _____ 20____.

PLEASE ATTACH: SUBDIVISION PLAT / AREA OF AMENDMENT

Lot #11



CONSENT TO AMEND A SUBDIVISION

We, the undersigned owner(s) of the real property described below, hereby consent to the proposed amendment to the subdivision described as:

Subdivision Name: TURKEY TROT ESTATES

Located in: San Juan County, Utah

PROPERTY OWNED BY THE UNDERSIGNED:

Name: Koi D Cook and Kimberly Morgan Cook
Parcel/Tax ID No.: 000780000120 **Lot:** 12
Physical Address: 33 Merriam Ct. Moab, UT 84532
Mailing Address: 33 Merriam Ct. Moab, UT 84532
Email: morgancook054@gmail.com

Narrative (What you would like to do):

We would like to subdivide our 1.01 acre lot into two parcels. The existing house will remain with 0.70 acres and the new lot will be 0.31 acres.

WE CONSENT TO THE AMENDMENT PROPOSED AS SHOWN ON THE OFFICIAL PLAT

Owner Name	Signature	Parcel #	Date
Steven Burr	<i>Steven W. Burr</i>	#11	6/12/2026

We **DO NOT** consent to the amendment proposed as shown on the official plat.
Signature and Reason:

Dated this _____ day of _____ 20____.

PLEASE ATTACH: SUBDIVISION PLAT / AREA OF AMENDMENT



CONSENT TO AMEND A SUBDIVISION

We, the undersigned owner(s) of the real property described below, hereby consent to the proposed amendment to the subdivision described as:

Subdivision Name: TURKEY TROT ESTATES

Located in: San Juan County, Utah

PROPERTY OWNED BY THE UNDERSIGNED:

Name: Koi D Cook and Kimberly Morgan Cook

Parcel/Tax ID No.: 000780000120 **Lot:** 12

Physical Address: 33 Merriam Ct. Moab, UT 84532

Mailing Address: 33 Merriam Ct. Moab, UT 84532

Email: morgancook054@gmail.com

Narrative (What you would like to do):

We would like to subdivide our 1.01 acre lot into two parcels. The existing house will remain with 0.70 acres and the new lot will be 0.31 acres.

WE CONSENT TO THE AMENDMENT PROPOSED AS SHOWN ON THE OFFICIAL PLAT

Owner Name	Signature	Parcel #	Date
Daniel J. Hidman	Daniel J. Hidman	13	15 JUN 2026

We **DO NOT** consent to the amendment proposed as shown on the official plat.
Signature and Reason:

Dated this _____ day of _____, 20____.

PLEASE ATTACH: SUBDIVISION PLAT / AREA OF AMENDMENT



CONSENT TO AMEND A SUBDIVISION

We, the undersigned owner(s) of the real property described below, hereby consent to the proposed amendment to the subdivision described as:

Subdivision Name: TURKEY TROT ESTATES

Located in: San Juan County, Utah

PROPERTY OWNED BY THE UNDERSIGNED:

Name: Koi D Cook and Kimberly Morgan Cook
Parcel/Tax ID No.: 000780000120 **Lot:** 12
Physical Address: 33 Merriam Ct. Moab, UT 84532
Mailing Address: 33 Merriam Ct. Moab, UT 84532
Email: morgancook054@gmail.com

Narrative (What you would like to do):

We would like to subdivide our 1.01 acre lot into two parcels. The existing house will remain with 0.70 acres and the new lot will be 0.31 acres.

WE CONSENT TO THE AMENDMENT PROPOSED AS SHOWN ON THE OFFICIAL PLAT

Owner Name	Signature	Parcel #	Date
Brooke Novak	<i>Brooke Novak</i>	116 Merriam Ct. #14	6/10/26

We **DO NOT** consent to the amendment proposed as shown on the official plat.
Signature and Reason:

Dated this _____ day of _____ 20____.

PLEASE ATTACH: SUBDIVISION PLAT / AREA OF AMENDMENT



CONSENT TO AMEND A SUBDIVISION

We, the undersigned owner(s) of the real property described below, hereby consent to the proposed amendment to the subdivision described as:

Subdivision Name: TURKEY TROT ESTATES

Located in: San Juan County, Utah

PROPERTY OWNED BY THE UNDERSIGNED:

Name: Koi D Cook and Kimberly Morgan Cook

Parcel/Tax ID No.: 000780000120 **Lot:** 12

Physical Address: 33 Merriam Ct. Moab, UT 84532

Mailing Address: 33 Merriam Ct. Moab, UT 84532

Email: morgancook054@gmail.com

Narrative (What you would like to do):

We would like to subdivide our 1.01 acre lot into two parcels. The existing house will remain with 0.70 acres and the new lot will be 0.31 acres.

WE CONSENT TO THE AMENDMENT PROPOSED AS SHOWN ON THE OFFICIAL PLAT

Owner Name	Signature	Parcel #	Date
Russell Stocks	<i>Russell Stocks</i>	15	6/15/26

We **DO NOT** consent to the amendment proposed as shown on the official plat.
Signature and Reason:

Dated this _____ day of _____ 20____.

PLEASE ATTACH: SUBDIVISION PLAT / AREA OF AMENDMENT

Lot #16



CONSENT TO AMEND A SUBDIVISION

We, the undersigned owner(s) of the real property described below, hereby consent to the proposed amendment to the subdivision described as:

Subdivision Name: TURKEY TROT ESTATES

Located in: San Juan County, Utah

PROPERTY OWNED BY THE UNDERSIGNED:

Name: Koi D Cook and Kimberly Morgan Cook
Parcel/Tax ID No.: 000780000120 **Lot:** 12
Physical Address: 33 Merriam Ct. Moab, UT 84532
Mailing Address: 33 Merriam Ct. Moab, UT 84532
Email: morgancook054@gmail.com

Narrative (What you would like to do):

We would like to subdivide our 1.01 acre lot into two parcels. The existing house will remain with 0.70 acres and the new lot will be 0.31 acres.

WE CONSENT TO THE AMENDMENT PROPOSED AS SHOWN ON THE OFFICIAL PLAT

Owner Name	Signature	Parcel #	Date
<i>Cuy Thompson</i>	<i>[Handwritten Signature]</i>	<i>Lot - 16</i>	<i>6-12-26</i>

We **DO NOT** consent to the amendment proposed as shown on the official plat.
Signature and Reason:

Dated this _____ day of _____ 20____.

PLEASE ATTACH: SUBDIVISION PLAT / AREA OF AMENDMENT



CONSENT TO AMEND A SUBDIVISION

We, the undersigned owner(s) of the real property described below, hereby consent to the proposed amendment to the subdivision described as:

Subdivision Name: TURKEY TROT ESTATES

Located in: San Juan County, Utah

PROPERTY OWNED BY THE UNDERSIGNED:

Name: Koi D Cook and Kimberly Morgan Cook

Parcel/Tax ID No.: 000780000120 **Lot:** 12

Physical Address: 33 Merriam Ct. Moab, UT 84532


Mailing Address: 33 Merriam Ct. Moab, UT 84532

Email: morgancook054@gmail.com

Narrative (What you would like to do):

We would like to subdivide our 1.01 acre lot into two parcels. The existing house will remain with 0.70 acres and the new lot will be 0.31 acres.

WE CONSENT TO THE AMENDMENT PROPOSED AS SHOWN ON THE OFFICIAL PLAT

Owner Name	Signature	Parcel #	Date
Jake Anderson		17	6-12-26

We **DO NOT** consent to the amendment proposed as shown on the official plat.

Signature and Reason:

Dated this _____ day of _____ 20____.

PLEASE ATTACH: SUBDIVISION PLAT / AREA OF AMENDMENT



CONSENT TO AMEND A SUBDIVISION

We, the undersigned owner(s) of the real property described below, hereby consent to the proposed amendment to the subdivision described as:

Subdivision Name: TURKEY TROT ESTATES

Located in: San Juan County, Utah

PROPERTY OWNED BY THE UNDERSIGNED:

Name: Koi D Cook and Kimberly Morgan Cook

Parcel/Tax ID No.: 000780000120 **Lot:** 12

Physical Address: 33 Merriam Ct. Moab, UT 84532


Mailing Address: 33 Merriam Ct. Moab, UT 84532

Email: morgancook054@gmail.com

Narrative (What you would like to do):

We would like to subdivide our 1.01 acre lot into two parcels. The existing house will remain with 0.70 acres and the new lot will be 0.31 acres.

WE CONSENT TO THE AMENDMENT PROPOSED AS SHOWN ON THE OFFICIAL PLAT

Owner Name	Signature	Parcel #	Date
Weglin Chang		18	6-12-26

We **DO NOT** consent to the amendment proposed as shown on the official plat.

Signature and Reason:

Dated this _____ day of _____ 20____.

PLEASE ATTACH: SUBDIVISION PLAT / AREA OF AMENDMENT



CONSENT TO AMEND A SUBDIVISION

We, the undersigned owner(s) of the real property described below, hereby consent to the proposed amendment to the subdivision described as:

Subdivision Name: TURKEY TROT ESTATES

Located in: San Juan County, Utah

PROPERTY OWNED BY THE UNDERSIGNED:

Name: Koi D Cook and Kimberly Morgan Cook

Parcel/Tax ID No.: 000780000120 **Lot:** 12

Physical Address: 33 Merriam Ct. Moab, UT 84532

Mailing Address: 33 Merriam Ct. Moab, UT 84532

Email: morgancook054@gmail.com

Narrative (What you would like to do):

We would like to subdivide our 1.01 acre lot into two parcels. The existing house will remain with 0.70 acres and the new lot will be 0.31 acres.

WE CONSENT TO THE AMENDMENT PROPOSED AS SHOWN ON THE OFFICIAL PLAT

Owner Name	Signature	Parcel #	Date
Kenneth Book Jr		19	6/12/2026
Angela Book		19	6/12/2026

We **DO NOT** consent to the amendment proposed as shown on the official plat.

Signature and Reason:

Dated this _____ day of _____ 20_____.

PLEASE ATTACH: SUBDIVISION PLAT / AREA OF AMENDMENT



CONSENT TO AMEND A SUBDIVISION

We, the undersigned owner(s) of the real property described below, hereby consent to the proposed amendment to the subdivision described as:

Subdivision Name: TURKEY TROT ESTATES

Located in: San Juan County, Utah

PROPERTY OWNED BY THE UNDERSIGNED:

Name: Koi D Cook and Kimberly Morgan Cook

Parcel/Tax ID No.: 000780000120 **Lot:** 12

Physical Address: 33 Merriam Ct. Moab, UT 84532

Mailing Address: 33 Merriam Ct. Moab, UT 84532

Email: morgancook054@gmail.com

Narrative (What you would like to do):

We would like to subdivide our 1.01 acre lot into two parcels. The existing house will remain with 0.70 acres and the new lot will be 0.31 acres.

WE CONSENT TO THE AMENDMENT PROPOSED AS SHOWN ON THE OFFICIAL PLAT

Owner Name	Signature	Parcel #	Date
Ginger Avon		20	6/12/26

We **DO NOT** consent to the amendment proposed as shown on the official plat.
Signature and Reason:

Dated this _____ day of _____ 20____.

PLEASE ATTACH: SUBDIVISION PLAT / AREA OF AMENDMENT



CONSENT TO AMEND A SUBDIVISION

We, the undersigned owner(s) of the real property described below, hereby consent to the proposed amendment to the subdivision described as:

Subdivision Name: TURKEY TROT ESTATES

Located in: San Juan County, Utah


PROPERTY OWNED BY THE UNDERSIGNED:

Name: Koi D Cook and Kimberly Morgan Cook
Parcel/Tax ID No.: 000780000120 **Lot:** 12
Physical Address: 33 Merriam Ct. Moab, UT 84532
Mailing Address: 33 Merriam Ct. Moab, UT 84532
Email: morgancook054@gmail.com

Narrative (What you would like to do):

We would like to subdivide our 1.01 acre lot into two parcels. The existing house will remain with 0.70 acres and the new lot will be 0.31 acres.

WE CONSENT TO THE AMENDMENT PROPOSED AS SHOWN ON THE OFFICIAL PLAT

Owner Name	Signature	Parcel #	Date
Joyce Garcia		21	6/15/20

We **DO NOT** consent to the amendment proposed as shown on the official plat.
Signature and Reason:

Dated this _____ day of _____ 20____.

PLEASE ATTACH: SUBDIVISION PLAT / AREA OF AMENDMENT

201 #22 Remita: NOT able to get name of owner.



CONSENT TO AMEND A SUBDIVISION

We, the undersigned owner(s) of the real property described below, hereby consent to the proposed amendment to the subdivision described as:

Subdivision Name: TURKEY TROT ESTATES

Located in: San Juan County, Utah

PROPERTY OWNED BY THE UNDERSIGNED:

Name: Koi D Cook and Kimberly Morgan Cook
Parcel/Tax ID No.: 000780000120 **Lot:** 12
Physical Address: 33 Merriam Ct. Moab, UT 84532
Mailing Address: 33 Merriam Ct. Moab, UT 84532
Email: morgancook054@gmail.com

Narrative (What you would like to do):

We would like to subdivide our 1.01 acre lot into two parcels. The existing house will remain with 0.70 acres and the new lot will be 0.31 acres.

WE CONSENT TO THE AMENDMENT PROPOSED AS SHOWN ON THE OFFICIAL PLAT

Owner Name	Signature	Parcel #	Date
Greenhalgh		22 A+B+C	

We **DO NOT** consent to the amendment proposed as shown on the official plat.

Signature and Reason:

Dated this _____ day of _____ 20____.

PLEASE ATTACH: SUBDIVISION PLAT / AREA OF AMENDMENT



CONSENT TO AMEND A SUBDIVISION

We, the undersigned owner(s) of the real property described below, hereby consent to the proposed amendment to the subdivision described as:

Subdivision Name: TURKEY TROT ESTATES

Located in: San Juan County, Utah

PROPERTY OWNED BY THE UNDERSIGNED:

Name: Koi D Cook and Kimberly Morgan Cook

Parcel/Tax ID No.: 000780000120 **Lot:** 12

Physical Address: 33 Merriam Ct. Moab, UT 84532

Mailing Address: 33 Merriam Ct. Moab, UT 84532

Email: morgancook054@gmail.com

Narrative (What you would like to do):

We would like to subdivide our 1.01 acre lot into two parcels. The existing house will remain with 0.70 acres and the new lot will be 0.31 acres.

WE CONSENT TO THE AMENDMENT PROPOSED AS SHOWN ON THE OFFICIAL PLAT

Owner Name	Signature	Parcel #	Date
Charles Laurencis	<i>Charles Laurencis</i>	23	6-12-26
Juanita Laurencis	<i>Juanita Laurencis</i>	23	6-12-26

We **DO NOT** consent to the amendment proposed as shown on the official plat.

Signature and Reason:

Dated this _____ day of _____, 20____.

PLEASE ATTACH: SUBDIVISION PLAT / AREA OF AMENDMENT



CONSENT TO AMEND A SUBDIVISION

We, the undersigned owner(s) of the real property described below, hereby consent to the proposed amendment to the subdivision described as:

Subdivision Name: TURKEY TROT ESTATES

Located in: San Juan County, Utah

PROPERTY OWNED BY THE UNDERSIGNED:

Name: Koi D Cook and Kimberly Morgan Cook

Parcel/Tax ID No.: 000780000120 **Lot:** 12

Physical Address: 33 Merriam Ct. Moab, UT 84532

Mailing Address: 33 Merriam Ct. Moab, UT 84532

Email: morgancook054@gmail.com

Narrative (What you would like to do):

We would like to subdivide our 1.01 acre lot into two parcels. The existing house will remain with 0.70 acres and the new lot will be 0.31 acres.

WE CONSENT TO THE AMENDMENT PROPOSED AS SHOWN ON THE OFFICIAL PLAT

Owner Name	Signature	Parcel #	Date
Kenneth L Cook	<i>Kenneth L Cook</i>	24	6-12-26
Jean L Cook	<i>Jean L Cook</i>	24	6-12-26

We **DO NOT** consent to the amendment proposed as shown on the official plat.

Signature and Reason:

Dated this _____ day of _____ 20____.

PLEASE ATTACH: SUBDIVISION PLAT / AREA OF AMENDMENT



CONSENT TO AMEND A SUBDIVISION

We, the undersigned owner(s) of the real property described below, hereby consent to the proposed amendment to the subdivision described as:

Subdivision Name: TURKEY TROT ESTATES

Located in: San Juan County, Utah

PROPERTY OWNED BY THE UNDERSIGNED:

Name: Koi D Cook and Kimberly Morgan Cook
Parcel/Tax ID No.: 000780000120 **Lot:** 12
Physical Address: 33 Merriam Ct. Moab, UT 84532
Mailing Address: 33 Merriam Ct. Moab, UT 84532
Email: morgancook054@gmail.com

Narrative (What you would like to do):

We would like to subdivide our 1.01 acre lot into two parcels. The existing house will remain with 0.70 acres and the new lot will be 0.31 acres.

WE CONSENT TO THE AMENDMENT PROPOSED AS SHOWN ON THE OFFICIAL PLAT

Owner Name	Signature	Parcel #	Date
David Delany	<i>David Delany</i>	25	6-12
Marion Delany	<i>Marion Delany</i>	25	6-12

We **DO NOT** consent to the amendment proposed as shown on the official plat.

Signature and Reason:

Dated this _____ day of _____ 20____.

PLEASE ATTACH: SUBDIVISION PLAT / AREA OF AMENDMENT