



September 18, 2023  
AVO 37449.004

Ms. Ramie Hammonds  
Development Services Director/Building Official  
City of Sanger  
201 Bolivar Street  
P.O. Box 1729  
Sanger, Texas 76266

Re: Sanger Middle School – Final Plat  
First Review

Dear Ms. Hammonds,

Halff Associates, Inc. was requested by the City of Sanger to provide a first review of the Final Plat for Lot 1, Block 1 of the Sanger Middle School property. The property is located inside the City of Sanger limits. The Final Plat was prepared by Crowley Surveying and is dated July 27, 2023. Ordinance citations are provided on the attached markup. Our comments are as follows

1. Please address comments on attached markups and provide annotated responses on markups. Please note, not all comments are written on letter since some comments are easier to show and explain on the markups. Please annotate markup with responses.
2. Provide a closure report for the tract.
3. Update mentions of Preliminary Plat to Final Plat throughout the document.
4. Provide the certification of ownership and dedication of ROW, easements, etc.
5. Fix leader and label locations throughout.
6. Ensure that bearings and distances are labeled as required on the plat. There are several instances where that information is missing.
7. Verify called distance along the eastern property boundary. The plat does not match the Legal Description.
8. Show extents of all called electric easements.
9. Include ROW dedication acreage on the title block as required by Ordinance.

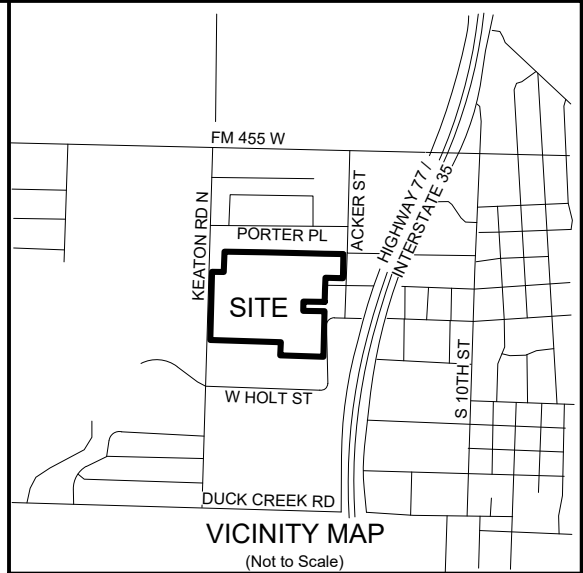
If you have any questions or need additional information, please do not hesitate to call me at (817) 764 7467.

Sincerely,  
HALFF

A handwritten signature in black ink, appearing to read "Leigh A. Hollis".

Leigh A. Hollis, P.E.

Attachments: markups



NOTES:

- Bearings, coordinates and distances are based on the Texas State Plane Coordinate System, NAD83 North Central Zone (4202) as per GPS observations.
- This survey was prepared without the benefit of a title commitment. There may be easements of record that are not shown.
- All lots comply with the minimum size requirements of the zoning district.
- This property may be subject to charges related to impact fees and the applicant should contact the city regarding any applicable fees due.
- All common areas, drainage easements, and detention facilities will be owned and maintained by the HO/property owner. Any common area within the city's right-of-way will require a facilities agreement, to be reviewed and approved by the city.
- NOTICE-selling a portion of this addition by metes and bounds is a violation of state law and is subject to fines and withholding of utilities and building permits.
- This plat does not alter or remove existing deed restrictions, if any, on this property.
- Minimum finished floor elevations (min FFE) are at least two (2) feet above the 100-year floodplain.
- The subject property resides in Flood Zone "X", being areas determined to be outside the 0.2% annual chance floodplain, as determined of shown by the FIRM Community Panel No. 48121C0210G dated 04/18/2011.
- The purpose of this plat is to create one lot out of 28.791 acres.
- The subject property has a total of 284 existing parking spaces (274 regular and 10 handicap). There are 2 more proposed handicapped spaces. City of Sanger Ordinances requires 1 parking space for each 4 seats in the auditorium or main assembly room and 1 space for each classroom.

APPROVED	
Chairman, Planning & Zoning Commission City of Sanger, Texas	Date
Mayor, City of Sanger, Texas	Date
Attested by	
City Secretary, City of Sanger, Texas	Date

All ad valorem taxes, liens and fees have been paid for the subject property	
City Tax Collector/Proper Official of other taxing agencies	Date

APPROVED FOR PREPARATION OF FINAL PLAT	
City of Sanger, TX Planning & Zoning Commission	Date

LEGAL DESCRIPTION

All that certain 28.791 acre tract in the H. Tierwester Survey, Abstract No. 1241, Denton County, Texas and being part of of a called 27.734 acre tract of land described in a deed to Sanger Independent School District, recorded in Volume 745, Page 623 of the Deed Records of Denton County, Texas, and a part of a called 1.609 acre tract of land described in a Warranty Deed to Sanger Independent School District, recorded in Document Number 1995-003316 of the Official Public Records of said county, and said 28.791 acre tract of land being more particularly described by metes and bounds as follows:

**BEGINNING** at concrete monument found for the northeast corner of a CALLED 0.545 acre tract of land to Brazos Electric Power Coop Inc. and in the south line of a called 2.9 acre tract described in a Quit Claim Deed to Faustino Buj, recorded in Document Number 2021-202611 of the Official Public Records of said county, for the northwest corner herein described;

**THENCE** South 89°03'11" East, with the common line of said 28.791 acre tract and said 2.9 acre tract, and the south line of a 3.0720 acre tract of land to City of Sanger, a distance of 437.26 feet to a 1/2 inch iron rebar found for corner in the south line of said 3.072 acre tract;

**THENCE** South 88°38'40" East, continuing with the common line of said 28.791 acre tract and said 3.0720 acre tract, a distance of 443.77 feet to the southeast corner of said 3.0720 acre tract and the southwest corner of a called 0.461 acre tract described in a Warranty Deed to the City of Sanger, recorded in Volume 3063, Page 639 of said Deed Records;

**THENCE** South 88°56'49" East, with the common line of said 28.791 acre tract and said 0.461 acre tract, a distance of 200.00 feet to a 1/2 inch iron rebar found for the southeast corner of said 0.461 acre tract and the southwest corner of Lot 1, Block 1 of Acker Street Addition, an addition to the City of Sanger, recorded in Cabinet H, Page 320 of the Plat Records of said county;

**THENCE** South 89°03'22" East, with the common line of said 28.791 acre tract and said Lot 1, passing at a distance of 183.22 feet, an "X" cut in concrete found for the southeast corner of said Lot 1, being in the west line of Acker Street, a 50 foot wide public right-of-way, in all, a total distance of 208.24 feet to the northeast corner herein described, being in said Acker Street;

**THENCE** South 01°15'38" West, with the east line of said 28.791 acre tract and in said Acker Street, a distance of 292.92 feet to the northeast corner of a called 0.502 acre tract of land described in a General Warranty Deed to Jonathan Whitworth, recorded in Document Number 2015-46615 of said Official Public Records;

**THENCE** North 88°21'18" West, with the common line of said 28.791 acre tract and said 0.502 acre tract, passing at a distance of 25.00 feet, a 1/2 inch iron rebar with a cap stamped "RPLS 6484" set, in all, a total distance of 188.34 feet to a 1/2 inch iron rebar with a cap stamped "RPLS 6484" set for the northwest corner of said 0.502 acre tract;

**THENCE** South 02°14'09" West, with the common line of said 28.791 acre tract, and said 0.502 acre tract, a distance of 123.76 feet to the southwest corner of said 0.502 acre tract and being the northwest corner of the remainder of a called 1.211 acre tract of land described in a Special Warranty Deed to Springer Family Rentals, L.L.C., recorded in Document Number 1993-0074115 of said Official Public Records;

**THENCE** South 01°36'56" West, with the common line of said 28.791 acre tract and said remainder of a called 1.211 acre tract, a distance of 138.56 feet to an "X" cut found for the northeast corner of a called 0.528 acre tract described in a Warranty Deed to Erneston Navarette, recorded in Document Number 2018-118629 of said Official Public Records;

**THENCE** North 88°54'09" West, with the common line of said 28.791 acre tract and said 0.528 acre tract, a distance of 230.37 feet to a 1/2 inch iron rebar with a cap stamped "RPLS 6484" set for the northwest corner of said 0.528 acre tract;

**THENCE** South 01°03'15" West, continuing with the common line of said 28.791 acre tract and said 0.528 acre tract, a distance of 100.57 feet to a 1/2 inch iron rebar with a cap stamped "RPLS 6484" set for the southwest corner of said 0.528 acre tract;

**THENCE** South 88°54'09" East, continuing with the common line of said 28.791 acre tract and said 0.528 acre tract, a distance of 230.37 feet to a 3/4 inch iron rebar found for the southeast corner of said 0.528 acre tract and in the west right-of-way line of North Berry Street, a 50 foot wide public right-of-way;

**THENCE** South 01°14'46" West, with the east line of said 28.791 acre tract and said west right-of-way line, a distance of 493.42 feet to a 1/2 inch iron rebar with a cap stamped "AAS RPLS 4867" found set for the southeast corner of said 1.609 acre tract and the northeast corner of a called 2.027 acre tract of land described in a General Warranty Deed to Jonathan L. Witworth, recorded in Document Number 2015-00107798 of said Official Public Records, for the southeast corner of said 28.791 acre tract;

**THENCE** North 88°11'41" West, with the south line of said 1.609 acre tract, the north line of said 2.027 acre tract, a distance of 468.36 feet to a 1/2 inch iron rebar with a cap stamped "AAS 4857" found for the southwest corner of said Lot 1, Block A of Robert's Addition, an addition to the City of Sanger, recorded in Cabinet U, Page 724 of said Plat Records, from which a 1/2 inch iron rebar with a cap stamped "AAS 4857" found for a west corner of said 2.027 acre tract and an east corner of said Lot 2, Block A of Robert's Addition bears South 02°20'49" West, a distance of 13.03 feet;

**THENCE** North 02°20'49" East, with the west line of said 1.609 acre tract and said east line of Lot 2, Block A of Robert's Addition, a distance of 143.44 feet to a 1/2 inch iron rebar found for the northwest corner of said 1.609 acre tract and the northeast corner of said Lot 2, Block A of Robert's Addition;

**THENCE** North 88°15'46" West, with the south line of said 27.734 acre tract and the north line of said Lot 2, Block A of Robert's Addition, passing at a distance of 150.45 feet, a 1/2 inch iron rebar with a cap stamped "Alliance" found for the northwest corner of said Lot 2, Block A and the northeast corner of Lot 1, Block A of said Robert's Addition, continuing with said south line and the north line of said Lot 1, Block A of Robert's Addition, passing at a distance of 331.88 feet, a 1/2 inch iron rebar found for the northwest corner of said Lot 1, Block A of Robert's Addition and the northeast corner of Lot 1, Block A of Bryan & Jacob's Addition, an addition to the City of Sanger, recorded in Cabinet U, Page 252 of said Plat Records, continuing with said south line and the north line of Lot 1, Block A of Bryan & Jacob's Addition, passing at a distance of 459.73 feet, a 1/2 inch iron rebar with a cap stamped "Metroplex" found for the northwest corner of said Lot 1, Block A of Bryan & Jacob's Addition and the northeast corner of Lot 2, Block A of Bryan & Jacob's Addition, continuing with said south line and the north line of said Lot 2, Block A of Bryan & Jacob's Addition, passing at a distance of 596.68 feet, a 1/2 inch iron rebar with a cap stamped "Metroplex" found for the northwest corner of said Lot 2, Block A of Bryan & Jacob's Addition and the northeast corner of Lot 6, Block A of Bryan & Jacob's Addition, continuing with said south line and the north line of said Lot 6, Block A of Bryan & Jacob's Addition, passing at a distance of 739.73 feet, a 1/2 inch iron rebar with a cap stamped "RPLS 6484" set for the northwest corner of said Lot 6, Block A of Bryan & Jacob's Addition and in the east right-of-way line of Keaton Road, a 50 foot wide public right-of-way, continuing with said south line, in all, a total distance of 765.23 feet to the southwest corner of said 28.791 acre tract, being in said right-of-way of Keaton Road;

**THENCE** North 01°28'24" East, with the west line of said 28.791 acre tract and in said right-of-way of Keaton Road, a distance of 738.94 feet to the southwest corner of said 0.545 acre tract;

**THENCE** South 89°17'38" East, with the south line of said 0.545 acre tract, passing at a distance of 30.00 feet, a 1/2 inch iron rebar with a cap stamped "RPLS 6484" set in said east right-of-way line of Keaton Road, in all, a total distance of 127.80 feet to a concrete monument found for the southeast corner of said 0.545 acre tract;

**THENCE** North 02°01'18" East, with the east line of said 0.545 acre tract, a distance of 219.99 feet to the **POINT OF BEGINNING** and containing 28.791 acres (1,234,150 square feet) of land.

Said land subject to restrictions, easements and right-of-way of record (if any).

Provide certification of ownership and dedication statements per 10.104(d)(10)(W)

include notarization

SURVEYOR STATEMENT:

I, ANTHONY RAY CROWLEY, A REGISTERED PROFESSIONAL LAND SURVEYOR, LICENSED BY THE STATE OF TEXAS, AFFIRM THAT THIS PLAT WAS PREPARED UNDER MY DIRECT SUPERVISION, FROM AN ACTUAL AND ACCURATE SURVEY OF THE LAND, AND THAT THE CORNER MONUMENTS SHOWN THEREON WERE PROPERLY PLACED UNDER MY SUPERVISION, IN ACCORDANCE WITH THE SUBDIVISION REGULATIONS OF THE CITY OF SANGER AND DENTON COUNTY, TEXAS.

DATED, THIS THE \_\_\_\_ DAY OF \_\_\_\_\_, 20\_\_\_\_.

ANTHONY RAY CROWLEY  
TEXAS REGISTERED PROFESSIONAL LAND SURVEYOR NO. 6484

STATE OF TEXAS  
COUNTY OF DENTON

BEFORE ME, THE UNDERSIGNED, ANTHONY RAY CROWLEY, APPEARS KNOWN TO ME TO BE THE PERSON WHOSE NAME IS SUBSCRIBED TO THE FOREGOING INSTRUMENT AND ACKNOWLEDGED TO ME THAT HE/SHE EXECUTED THE SAME FOR THE PURPOSES AND CONSIDERATIONS THEREIN EXPRESSED.

GIVEN UNDER MY HAND AND SEAL OF OFFICE, THIS THE \_\_\_\_ DAY OF \_\_\_\_\_, 20\_\_\_\_.

BY: \_\_\_\_\_  
NOTARY PUBLIC IN AND FOR \_\_\_\_\_ COUNTY, TEXAS.



PRELIMINARY PLAT  
FOR REVIEW PURPOSES ONLY

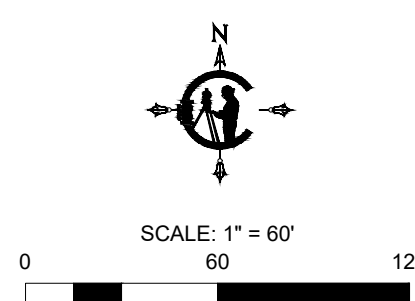
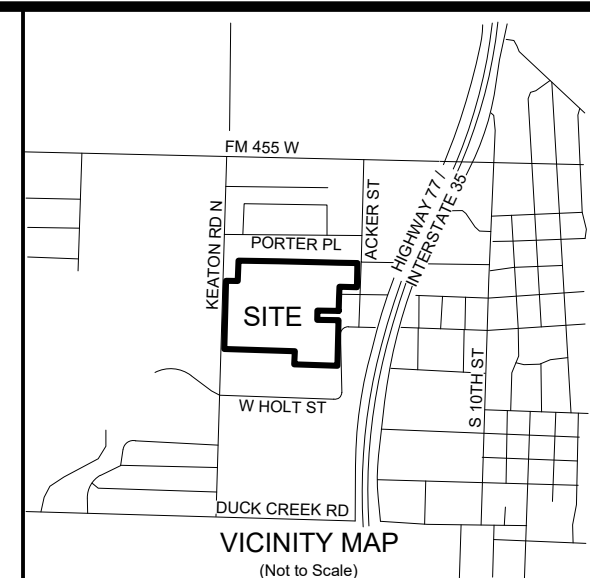
provide closure report 10.104(d)(10)(B)

final plat?

include ROW  
dedication in title  
block per 10.104(d)(  
10)(O)(vi)

PRELIMINARY PLAT SANGER MIDDLE SCHOOL LOT 1, BLOCK 1 28.791 ACRES H. TIERWESTER SURVEY, ABSTRACT NO. 1241 CITY OF SANGER, DENTON COUNTY, TEXAS				
Date: 7/27/2023	Drawn: SNE	Checked: ARC	Scale: 1" = N/A	Sheet: 1 of 2
Owner / Developer: Sanger Independent School District 601 Elm Street Sanger TX 76266 1-940-458-7438 kteems56@gmail.com		Engineer: EIKON Consulting Group 1405 W Champan Drive Sanger, TX 76266 1-940-387-0805 mpasz@eikonog.com		ANTHONY RAY CROWLEY R.P.L.S. NO. 6484 CROWLEY SURVEYING FRN-10046500 117 WEST ARCHER STREET JACKSBORO, TX 76458 (469) 850-CPLS(2757) acrowley@crowleysurveying.com





distance called as 292.92 in the legal description. Reconcile

verify leader location

show extents of electric easement

label appears to be in the wrong location

limits of electric easement are unclear

label bearing and distance

label bearing and distances

include ROW dedication in title block per 10.104(d)(10)(O)(vi)

CURVE TABLE					
CURVE #	ARC LENGTH	RADIUS	DELTA ANGLE	CHORD BEARING	CHORD LENGTH
C1	43.91'	29.95'	84°01'07"	S47°04'46"E	40.08'
C2	43.95'	30.00'	83°56'45"	S47°04'52"W	40.13'
C3	44.66'	30.00'	85°18'01"	S46°56'49"E	40.65'
C4	40.04'	30.07'	76°17'26"	S43°04'42"E	37.14'
C5	42.54'	29.40'	82°53'44"	N46°46'40"E	38.92'
C6	41.62'	30.07'	79°17'25"	N45°22'20"W	38.38'
C7	80.39'	54.00'	85°18'01"	N46°56'49"W	73.17'

LINE TABLE		
LINE #	BEARING	DISTANCE
L1	N90°00'00"E	24.22'
L2	S00°03'55"E	29.33'
L3	N90°00'00"E	124.92'
L4	S00°00'00"E	44.81'
L5	S89°54'38"W	125.12'
L6	S00°06'03"E	112.13'
L7	S89°58'26"E	71.82'
L8	S00°13'27"W	67.43'
L9	S05°14'28"W	2.06'
L10	N86°44'55"W	77.77'
L11	N02°06'41"E	2.00'
L12	N00°17'23"E	12.63'
L13	S89°59'20"W	20.46'
L14	N00°04'04"W	242.89'

FINAL PLAT

SANGER MIDDLE SCHOOL

LOT 1, BLOCK 1

28.791 ACRES

H. TIERWESTER SURVEY, ABSTRACT NO. 1241

CITY OF SANGER, DENTON COUNTY, TEXAS

Date: 7/27/2023

Owner / Developer:  
Sanger Independent School District  
601 Elm Street  
Sanger, TX 76266  
1-940-458-7438  
kteems56@gmail.com

Drawn: SNE

Engineer:  
EIKON Consulting Group  
1405 W. Champan Drive  
Sanger, TX 76266  
1-940-387-0805  
mpaz2@eikonog.com

Checked: ARC

Anthony Ray Crowley R.P.L.S. NO. 6484  
CROWLEY SURVEYING  
FRN 10046500  
117 WEST ARCHER STREET  
JACKSBORO, TX 76458  
(469) 850-CP/LS(2757)  
acrowley@crowleysurveying.com

Scale: 1" = 60'

Sheet: 2 of 2