



201 Bolivar Street/PO Box 1729 \* Sanger, TX 76266  
 940-458-2059(office) www.sangertexas.org

**ZONING CHANGE/SUP APPLICATION**

Zoning Change

Specific Use Permit

Applicant	Owner (if different from applicant)
Name: <b>Mr. Casey McGinnis</b>	Name: <b>See attached sheet</b>
Company: <b>JTWSCM Development LLC</b>	Company:
Address: <b>4029 Veneto Drive</b>	Address:
City, State, Zip: <b>Frisco, Texas 75033</b>	City, State, Zip
Phone: <b>214-232-6180</b>	Phone:
Fax: <b>N/A</b>	Fax:
Email: <b>mcginnisdevelopment@gmail.com</b>	Email:

**Submittal Checklist**

<input checked="" type="checkbox"/>	Site Plan (for Specific Use Permits Only)
<input checked="" type="checkbox"/>	Letter of Intent
<input checked="" type="checkbox"/>	Application Fee (Check Payable to City of Sanger)

I certify that I am the legal owner of the above referenced property and that to the best of my knowledge this is a true description of the property upon which I have requested the above checked action. I designate the applicant listed as my representative.

Describe the subject property (address, location, size, etc.):

347.329 acres located at the northeast corner of Indian Land and McReynolds Road (known as Lane Ranch)

Describe the proposed zoning change or Specific Use Permit (SUP):

Amending the original PD zoning Ordinance No. 4-11-22 to add the Marion Property Holding tract (21.17 acres)

See attached sheet for owner signatures

Owner Signature

Applicant Signature

Date

Date

Office Use

Fee	
Date	

City of Sanger  
 201 Bolivar / P.O. Box 1729  
 Sanger, TX 76266  
 940-458-2059 (office) www.sangertexas.org

LANE RANCH PD OWNERSHIPS (THIS INFORMATION WAS TAKEN FROM THE DENTON COUNTY APPRASIAL WEB SITE)

1)

NGUYEN, HIEN T & DUYET 151.67 ACRES  
3608 WAYNOKA DR,  
CARROLLTON, TX, 75007-2792  
PHONE: 469-900-7113  
EMAIL: [nguyenhelen15@gmail.com](mailto:nguyenhelen15@gmail.com)

A0029A R. BEEBE, TR 56B, 149.658 ACRES, OLD DCAD SHT 2, TR 3

A0029A R. BEEBE, TR 56A, 2.012 ACRES

SIGNATURE: \_\_\_\_\_




2)

DUALBOND HOLDINGS LLC 51.17 ACRES  
MR. JONATHAN WANG  
101 FOREST BEND DR,  
COPPELL, TX, 75019-2040  
PHONE: 214-316-2256  
EMAIL: [wangjtc@verizon.net](mailto:wangjtc@verizon.net)

A0029A R. BEEBE, TR 56, 51.17 ACRES, OLD DCAD SHT 2, TR 3

SIGNATURE: \_\_\_\_\_



3)


SANGER TOWN CENTER LLC 122.52 ACRES  
MR. JONATHAN WANG  
101 FOREST BEND DR,  
COPPELL, TX, 75019-2040  
PHONE: 214-316-2256  
EMAIL: [wangjtc@verizon.net](mailto:wangjtc@verizon.net)

A0029A R. BEEBE, TR 65(PT), 84.5014 ACRES, OLD DCAD SHT 2, TR 4

A0029A R. BEEBE, TR 60, 25.22 ACRES, OLD DCAD SHT 2, TR 7

A0029A R. BEEBE, TR 61, 12.8 ACRES, OLD DCAD SHT 2, TR 8

SIGNATURE: \_\_\_\_\_




4)

MARION PROPERTY HOLDING LLC    21.1720 ACRES  
MR. JONATHAN WANG  
101 FOREST BEND DR,  
COPPELL, TX, 75019-2040  
PHONE: 214-316-2256  
EMAIL: [wangjtc@verizon.net](mailto:wangjtc@verizon.net)

A0029A R. BEEBE, TR 65B

SIGNATURE: \_\_\_\_\_

A handwritten signature in black ink, appearing to read "Jonathan Wang", is written over a horizontal line. The signature is cursive and stylized.

# **347.329 ACRE LANE RANCH**

## **PD SUMMARY**

Purpose Statement - To amend PD 04-11-22 and establish a quality master planned multi-phase and multiple product residential and commercial community for the property described by metes and bounds on Exhibit "A" (the "Property") of this PD Ordinance. Development and use of the Property shall comply with the Sanger Zoning Ordinance as it existed on the date of its adoption on August 3, 1987 and subsequent amended (the "The Zoning Ordinance") and this PD ordinance. In the event of a conflict between the Zoning Ordinance and this PD Ordinance, this PD ordinance shall control.

### **PROPOSED USES**

#### **Single Family (268.101 Acres)**

Approximately 180.98 acres are proposed as single family detached uses, 16.2 acres as single family attached (townhome) and 70.92 acres of open space. The net density is 3.79 units/acre.

#### **Business District (83.935 Acres)**

Approximately 42.93 acres are proposed as local business and retail, 5.0 acres of assisted living along with 19.15 acres of multi-family and 12.13 acres of open space.

### **COMMUNITY FEATURES**

The hardscape within the community shall include entry monuments, screening walls and community signage constructed of brick or stone. Signs shall not be within the sight visibility triangles.

A mandatory homeowners association shall be established to own and maintain the private open spaces, common areas and greenbelts; all private landscape improvements; dog parks and dog waste stations, perimeter masonry and tubular steel fencing; entry monuments and signage. The homeowner's association shall maintain on street parking spaces within a street right-of-way and any parking spaces located within a common area lot. Private trails and sidewalks shall be constructed within a pedestrian access easement and owned and maintained by the HOA.

The 100-year floodplain shall be designated as a public drainage easement within the Public Parkland dedication. Maintenance responsibility shall be identified on the plat using the City of Sanger Standard drainage easement inscription.

## **RESIDENTIAL LAND USES**

**I. Lot Sizes, Setbacks, etc. for Single Family Detached.** Except as otherwise provided below, detached single family residences shall comply with Section 53, "R-1" RESIDENTIAL DISTRICT -1 of the Zoning Ordinance, subject to the following changes:

A. **Minimum Lot Width, Depth, and Size.**

The Estate Lots (60' X 120'):

The minimum lot width shall be 60 feet. The minimum lot depth shall be 120 feet. The minimum lot size shall be 7,200 square feet.

The Manor Lots (50' X 120'):

The minimum lot width shall be 50 feet. The minimum lot depth shall be 120 feet. The minimum lot size shall be 6,000 square feet.

The Garden Lots (40' X 120'):

The minimum lot width shall be 40 feet. The minimum lot depth shall be 120 feet. The minimum lot size shall be 4,800 square feet.

B. **Minimum House Size.**

The Estate Lots:

The minimum air-conditioned area within each residence shall be 2,250 square feet.

The Manor Lots:

The minimum air-conditioned area within each residence shall be 1,800 square feet. Over the entire development, the Manor Lots shall average over 2,000 square feet in house size. The Manor Lots shall place a limit of 15% of the total lot count to be below 2,000 square feet.

The Garden Lots:

The minimum air-conditioned area within each residence shall be 1,500 square feet. Over the entire development, the Garden Lots shall average over 1,650 square feet in house size. The Garden Lots shall place a limit of 15% of the total lot count to be below 1,650 square feet.

C. **Maximum Height.**

The maximum building height shall be 2 stories or 35 feet.

D. Front Yard Setback.

The minimum front yard building setback shall be twenty-five feet (25'). Front porches and architectural features such as stoops, overhangs, courtyard walls, masonry chimneys and bay windows may extend into the front yard a maximum of five feet (5').

E. Side Yard Setback.

The minimum side yard building setback shall be five feet (5') on each side. A side yard adjacent to a street on a corner lot shall always have a minimum ten-foot (10') side yard building setback.

F. Rear Yard Setback.

The minimum rear yard building setback shall be twenty feet (20') from the rear facade of the residence (excluding porches and projecting architectural features) to the rear lot line. Porches and architectural features such as stoops, overhangs, courtyard walls, masonry chimneys and bay windows may extend into the rear yard a maximum of five feet (5').

G. Maximum Lot Coverage.

The maximum lot coverage will be 65% for any residential lot.

H. Garages.

An enclosed parking area of at least four hundred square feet shall be provided for a garage (this does not count towards the minimum house size). The face of a garage door must be located at least 20 feet from the street right-of-way line that the garage door faces. The garage door does not have to be behind the street facing façade of the house. Split garage doors with a separate door for each vehicle bay are not required.

I. Design Elements

All residential dwellings will meet the City of Sanger Exterior Façade Design Criteria Manual as adopted on October 7, 2019.

**II. Lot Sizes, Setbacks, etc. for Single Family Attached.** Except as otherwise provided below, attached single family residences shall comply with Section 57, "TH" TOWNHOME RESIDENTIAL DISTRICT of the Zoning Ordinance, subject to the following changes:

A. Minimum Lot Width, Depth, and Size.

The minimum lot width shall be 22 feet. The minimum lot depth shall be 90 feet. The minimum lot size shall be 1,980 square feet.

B. Minimum House Size.

The minimum air-conditioned area within each residence shall be 1,300 square feet.

C. Maximum Height.

The maximum building height shall be 2 stories or 35 feet.

D. Front Yard Setback.

The minimum front yard building setback shall be twenty-five feet (20'). Front porches and architectural features such as stoops, overhangs, courtyard walls, masonry chimneys and bay windows may extend into the front yard a maximum of five feet (5').

E. Side Yard Setback.

The minimum side yard building setback at the end of each building shall be seven- and one-half feet (7.5') on each side creating a 15-foot separation between buildings. A side yard adjacent to a street on a corner lot shall always have a minimum twenty-foot (20') side yard building setback.

F. Rear Yard Setback.

The minimum rear yard setback shall be five feet from the rear facade of the residence to the alley right-of-way.

G. Maximum Lot Coverage.

The maximum lot coverage shall not apply to any townhomes.

H. Parking

Two off-street parking spaces shall be provided per unit and shall not be within the required front yard.

I. Design Elements

All residential dwellings will meet the City of Sanger Exterior Façade Design Criteria Manual as adopted on October 7, 2019.

**III. Lot Sizes, Setbacks, etc. for Multi-Family.** Multi-Family residences shall comply with Section 19, "MF-2" MULTI-FAMILY RESIDENTIAL DISTRICT – 2 of the Zoning Ordinance.

**IV. General Conditions.**

- A. For the purposes of determining compliance with the lot width requirements, lot widths shall be measured at the rear of the required front yard setback as shown on the Final Plats.
- B. Sidewalks may be located outside of the public right-of-way if located within an adjacent open space lot with a pedestrian access easement to provide for meandering sidewalks and trails that may be located within adjacent common area lots or to preserve existing trees along perimeter roads.

**V. Residential Single Family Detached Landscape Requirements.** Except as otherwise provided below, landscape requirements shall comply with Section 48, Landscape Regulations of the Zoning Ordinance, subject to the following changes:

The following requirements apply to single family residential development:

- A. Each single-family residence shall have an irrigation system in the front yard and street corner side yard with a freeze sensor regulator shut off.
- B. Each Home lot shall have a minimum of two shade trees that are at least three inches in caliper planted. The trees shall be planted in the front and rear yard. If the lot fronts or sides onto a common area lot, the front yard requirement may be satisfied with the trees located in the adjacent greenspace. No other front yard or side yard tree planting requirement shall apply.
- C. All required trees shall be selected from a tree list approved during the Detail Plan stage.
- D. Each Home lot shall have a minimum of twelve (12) shrubs placed in the front yard. Individual shrubs shall be a minimum of three (3) gallons in size when planted.

**VI. Multifamily, Townhome and Non-residential Uses Landscape Requirements.**

All landscape requirements shall comply with Sections 48.4 and 48.5, Landscape Regulations of the Zoning Ordinance.

**VII. Parkland/Open Space (83.054 Acres)**

- A. Developer, and its assigns, agree to dedicate approximately 59.7 acres of the total 83.054 acres of floodplain/open space as Public Park property (the "Parkland") to the City of Sanger. Common areas shall include floodplain, ponds, detention areas, and small open spaces as shown on the Preliminary Park Concept Plan. Small Open Spaces shall be connected with sidewalks to be a comprehensive pedestrian system. Common areas will abut a public street right-of-way in at least one location with a sidewalk connection. The Parkland shall be credited toward the Park Land Dedication requirement.
- B. A pedestrian circulation system shall be provided that affords connectivity to the entire community and the perimeter of the Property. The pedestrian circulation system shall include concrete trails that are a minimum of six feet in width. Trails in greenbelts will be constructed of concrete and shall connect with the project sidewalks. The pedestrian circulation system may be located on private property with a pedestrian access easement or within the right-of-way. The pedestrian circulation system shall include such items as benches, landscaping, signage, lighting, bike racks, water fountains, trash cans, and doggie waste stations. These items are represented on the Park Plan.



- C. All interior residential street rights-of-way shall be improved with sidewalks that are a minimum of four feet in width and (1) constructed by the homebuilders at the time of adjacent house construction; or (2) constructed by the developer for all non-buildable lots. All sidewalks along Collector and Arterial Road frontages are to be five feet in width. The pedestrian circulation system will replace the required public sidewalk along Lane Ranch Drive as shown on the Preliminary Park Concept Plan.
- D. Developer, and its assigns, agree to also install additional amenities such as an off-street parking lot, dog park, covered picnic area, playground equipment and fishing docks as shown on the Preliminary Park Concept Plan. The exact number and location of these amenities may change during the final design process. They are generally represented on the Park Plan.
- E. The phasing of the park improvements will coincide with the residential phasing plan and is noted on the overall Preliminary Park Concept Plan.

### **VIII. Fencing Requirements**

- A. The developer shall install a perimeter brick or stone screening wall along Major Collector Streets as shown on the Detail Plan. Floodplain, parks, open spaces, right-of-way shall be exempt from the screening requirements in this Section; however, tubular steel fencing may be installed in these areas at the developer's option.
- B. Homebuilder side yard and back yard fencing on residential lots shall be a maximum of six feet in height and shall be setback a minimum of five feet from the front building line shown on the Detail Plan.
- C. Fencing on all residential lots abutting an open space lot or greenbelt shall be restricted to tubular steel painted black. No solid fencing other than a brick and/or stone masonry courtyard wall under 42 inches shall be permitted abutting an open space lot or greenbelt; however, landscape borders, included trimmed hedges, are permitted.

### **IX. Street Typology**

- A. Standard curbs will be required adjacent to streets abutting all residential lot types unless otherwise approved by the City's engineering department.
- B. Streets fronting open space lots must have standard curbs adjacent to the common area lot. Streets adjacent to common area lots may provide for on-street parking. In addition, the street faces adjacent to open spaces near the flood plain will have a maintenance access location.
- C. Developer shall work with City to determine the location and number of stop signs within the subdivision and speed limits to facilitate traffic calming and maximum the benefit from the pedestrian system.

### **X. Utilities and Equipment**

- A. Electrical and gas utility meters and AC condensers should be unobtrusively located beyond the front or side street facade zone and screened from view from adjacent streets or common open spaces with landscaping or appropriate fencing.
- B. Transformers on individual lots should be screened to minimize visual impact.
- C. Satellite dishes, and solar panels should be located in less conspicuous locations and out of view from adjacent streets or common open spaces when possible.
- D. Antennas should be located inside the building when possible.
- E. Solar panels when visible from the front should be flush with the roof.

**XI. Refuse Locations**

- A. Refuse containers should be stored within an enclosed storage area, fenced, or walled to be screened from view from adjacent streets or common open spaces with landscaping can be added.

**XII. Home Variety**

- A. Detached home designs with the same or similar facade, materials, or colors should be separated by a minimum of three lots on the same side of the street and should not be located directly across or diagonally across the street from each other.
- B. If a detached home plan is repeated on an adjacent lot, it should be elevated with a different architectural style or two of the following three elevation changes - brick color, roof color, or flipped plan.

**BUSINESS DISTRICT USES**

Except as otherwise provided below, commercial uses shall comply with Section 23, "B-2" Business District - 2 of the Zoning Ordinance, subject to the following changes:

1. An 19.15-acre multi-family site will be allowed. The base zoning for this tract will be "MF-2" Multi-Family Residential District - 2 at 20 units per gross acre.
2. Self-Storage facilities may be allowed by SUP approval.
3. Boat storage facilities may be allowed by SUP approval.

4. The building height for a pitched roof building shall be a maximum of 45 feet.
5. The front, rear and side building setbacks adjacent to any internal street shall be a minimum of 15 feet.
6. Any mechanical equipment including roof top equipment shall be screened from residential districts either by fencing, landscaping or rooftop screening as applicable.