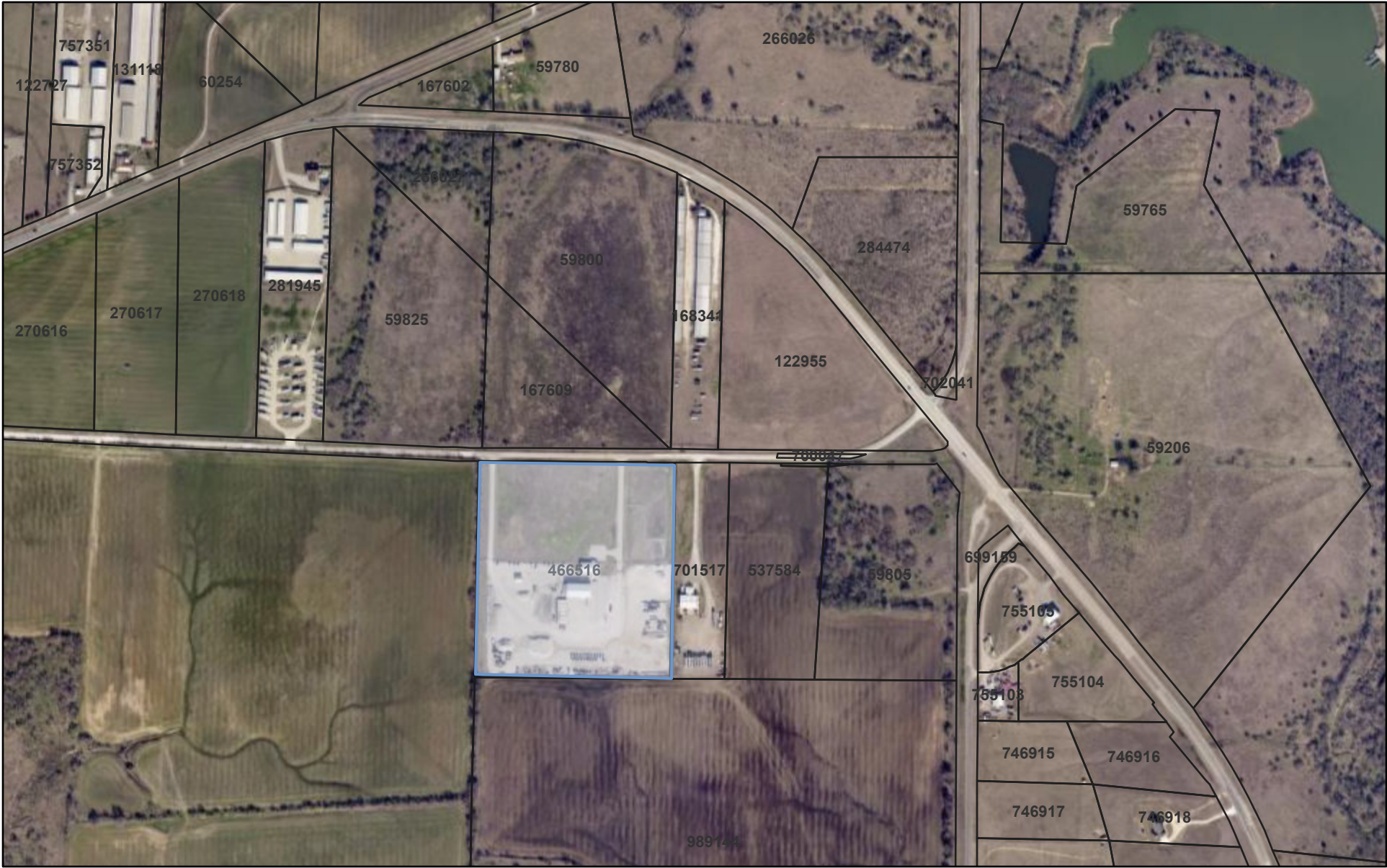




# Denton CAD Web Map

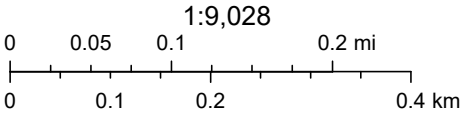


8/21/2024, 3:33:56 PM

-  Parcels
-  County



Location: 1175 Union Hill Road  
Project: 24SANZON-0028  
Variance for Tower Height



© OpenStreetMap (and) contributors, CC-BY-SA, Texas Department of Transportation

Denton County Appraisal District, BIS Consulting - [www.bisconsulting.com](http://www.bisconsulting.com)

Disclaimer: This product is for informational purposes only and has not been prepared for or be suitable for legal, engineering, or surveying purposes. It does not represent an on-the-ground survey and represents only the approximate relative location of boundaries.