



Denton CAD Web Map




8/21/2024, 3:41:18 PM

-  Parcels
-  County



Location: Belz Rd Addition Phase 1,
Lots 6-8
Landscaping Variance
24SANZON-0027



© OpenStreetMap (and) contributors, CC-BY-SA, Texas Department of Transportation

Denton County Appraisal District, BIS Consulting - www.bisconsulting.com

Disclaimer: This product is for informational purposes only and has not been prepared for or be suitable for legal, engineering, or surveying purposes. It does not represent an on-the-ground survey and represents only the approximate relative location of boundaries.