



Denton CAD Web Map

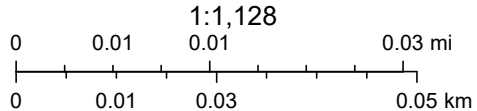


6/27/2024, 8:56:52 AM

-  Parcels
-  County



Location: Elmore Addition
Minor Plat
Project: 24SANZON-0019



© OpenStreetMap (and) contributors, CC-BY-SA, Texas Department of Transportation

Denton County Appraisal District, BIS Consulting - www.bisconsulting.com

Disclaimer: This product is for informational purposes only and has not been prepared for or be suitable for legal, engineering, or surveying purposes. It does not represent an on-the-ground survey and represents only the approximate relative location of boundaries.