



Denton CAD Web Map




6/13/2024, 2:21:50 PM

-  Parcels
-  County



24SANZON-0013

SIGN VARIANCE



© OpenStreetMap (and) contributors, CC-BY-SA, Texas Department of Transportation

Denton County Appraisal District, BIS Consulting - www.bisconsulting.com

Disclaimer: This product is for informational purposes only and has not been prepared for or be suitable for legal, engineering, or surveying purposes. It does not represent an on-the-ground survey and represents only the approximate relative location of boundaries.