



EXHIBIT C. Block 2 Work Session Presentation

ENVISION SANDY 2050

Sandy City Council Briefing #5

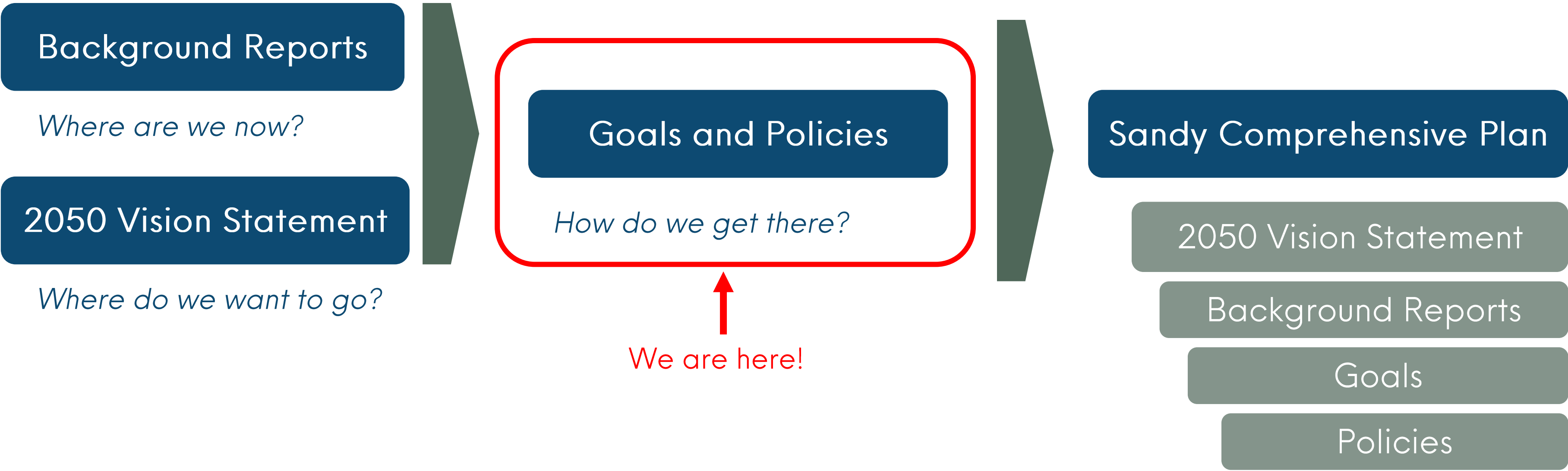
August 7th 2023





Quick Refresher on
Envision Sandy 2050
Process and Schedule

Envision Sandy 2050 and Comprehensive Plan Update Process



2022 Winter Spring Summer Fall 2023 Winter Spring Summer Fall Winter

Community Visioning and Goal Setting

- Community engagement and outreach activities
- Comprehensive Plan Vision and Goals

Assessment of Current and Future Conditions

- Data Collection and Analysis
- Economic Opportunities Analysis (EOA)
- Housing Needs Analysis (HNA)

Comprehensive Plan Update

- Policy Formulation and Implementation Strategies
- Comprehensive Plan Document Development

Adoption

- Planning Commission and City Council Hearings

Future Fest

Natural Hazards Stakeholder Workshop #1

Block 2 PI

Block 1 PI

Block 3 PI

Natural Hazards Stakeholder Workshop #2

Community Advisory Committee (CAC) Meetings

City Council and Planning Commission Briefings





Review of Comprehensive Plan Process and Schedule

What does the current Comprehensive Plan look like?

Sandy
Comprehensive Land Use Plan

Adopted October 20, 1997
Ordinance No. 8-97

As Amended By:

Ordinance 2003-09
Ordinance 2005-02
Ordinance 2008-12
Ordinance 2012-01

City of Sandy
39250 Pioneer Blvd.
Sandy OR 97055
(503) 668-5533 Fax (503) 668-8714

TABLE OF CONTENTS

Introduction	1
Goal 1 - Citizen Involvement	3
Goal 2 - Land Use	4
Goal 3 & 4 - Agricultural and Forest Land	11
Goal 5 - Open Spaces, Scenic and Historic Areas, and Natural Resources	12
Goal 6 - Air, Water, and Land Resources Quality	17
Goal 7 - Natural Disasters and Hazards	19
Goal 8 - Parks and Recreation	20
Goal 9 - Economy	23
Goal 10 - Housing	28
Goal 11 - Facilities and Services	29
Goal 12 - Transportation	32
Goal 13 - Energy Conservation	36
Goal 14 - Urbanization	37

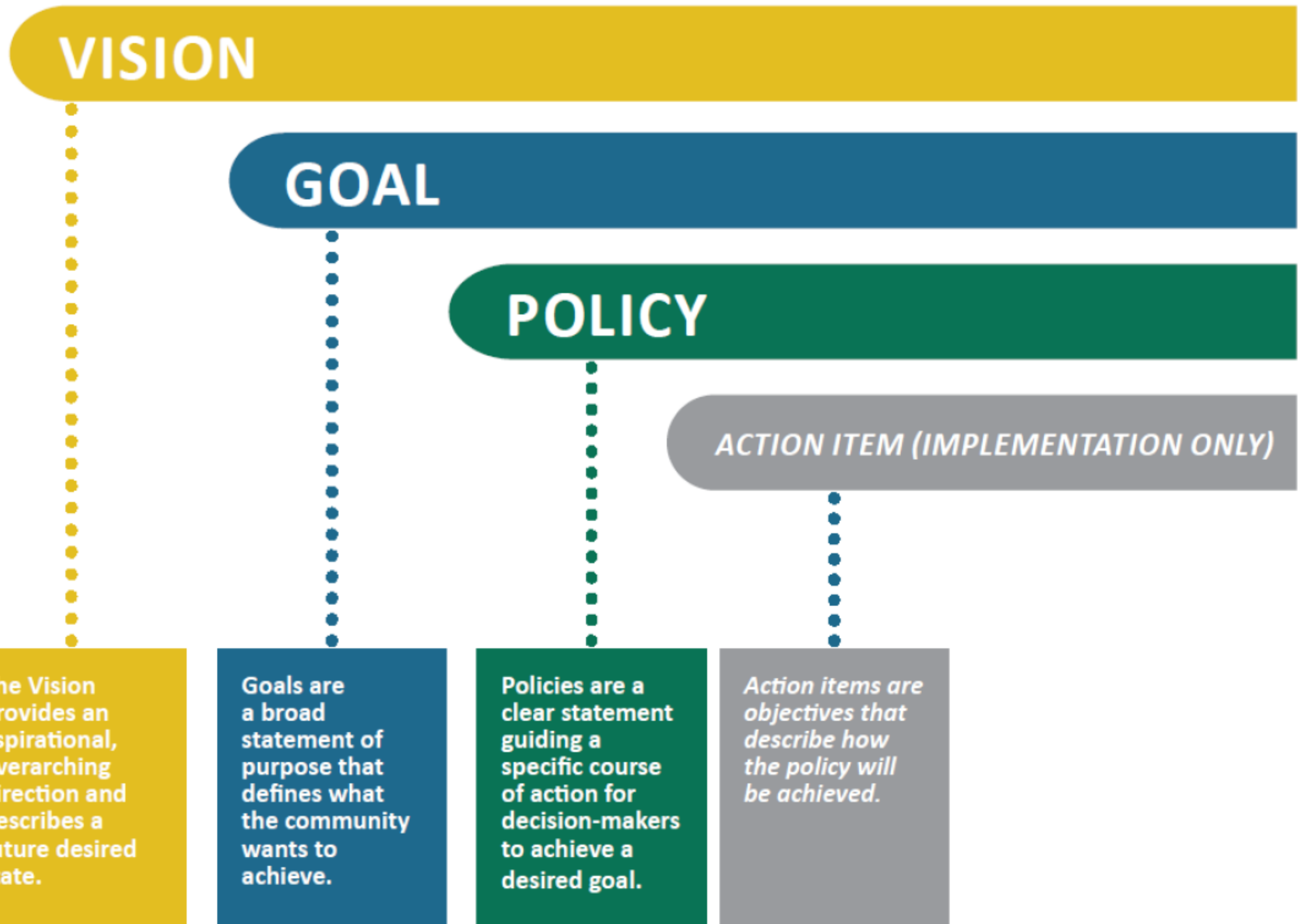
Goal 13 *Energy Conservation*

This goal is to establish policies to conserve energy.







1. Promote infill developments to reduce the need to extend services and streets.
2. Encourage the use of mass transit as a commuter service connection to the metropolitan area.
3. Promote high-density housing near major transportation corridors, village commercial centers, the downtown, and other areas accessible by transit in an effort to reduce vehicle miles traveled.
4. Encourage energy-efficient design.

Hierarchy of Content

Updated Comp Plan

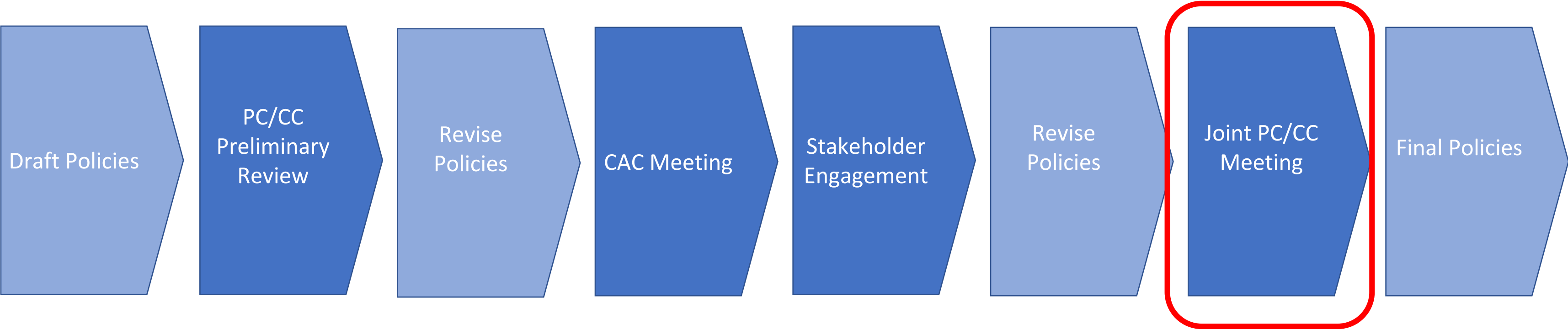



Organization of Content

Block <i>(Document Production)</i>	Vision Theme (Comprehensive Plan Chapter)	Proposed Topic Areas	Applicable Statewide Planning Goals
Block 1 (Jan-Apr)	 Community and Culture	Community Engagement	Goal 1: Citizen Involvement (A)
		Urban Design	Goal 5: Cultural and Historic Resources (A)
		Civic Amenities	
	 Transportation and Infrastructure	Transportation	Goal 12: Transportation
		Water, Sewer, Stormwater, Utilities	Goal 11: Public Facilities and Services
		Energy	Goal 13: Energy Conservation (B)
Block 2 (May-Aug)	 Parks, Trails and Natural Resources	Parks and Recreation	Goal 8: Recreational Needs
		Natural Resources	Goal 5: Natural Resources and Open Space (B)
		Biodiversity	
	 Natural Hazards and Resiliency	Natural Hazards	Goal 7: Natural Hazards
		Resiliency	Goal 6: Air, Water and Land Resource Quality
		Disaster Preparedness	
		Energy	Goal 13: Energy Conservation (A)
	Block 3 (Sept-Dec)	 Housing and Economy	Economy
Housing			Goal 10: Housing
 Governance and Growth Management		Urbanization	Goal 14: Urbanization
		Governance	Goal 2: Land Use Planning
		Civic involvement	Goal 1: Citizen Involvement (B)
		Public Safety	

**(A) and (B) denotes the applicability of a statewide planning goal across multiple comprehensive plan chapters/topic areas*

“Block” Process of updating the Comprehensive Plan





Block 2 Goals and Policies Updates Overview

Existing Goals and Policies from Supporting Plans

2022 Transportation System Plan (TSP)

2020 Transit Master Plan

2023 Economic Development Strategy

2023 Economic Opportunities Analysis

2023 Housing Needs Analysis

2021 Parks and Trails Master Plan

2019 Clackamas County Natural Hazards Mitigation Plan *(2024 update forthcoming)*

Other inputs

- Community outreach and engagement
- Natural Hazards Stakeholder Workshop series
- City staff input
- Planning Commission/City Council
- Interviews and outreach to community partners, stakeholders, local and regional agencies, and service providers

Natural Hazards Stakeholder Workshops

- 20-25 participants representing five community systems
- Dec 2022 Workshop #1: Identify and prioritize Sandy's vulnerabilities
- March 2023 Workshop #2: Develop strategies and solutions!



Natural Hazards Stakeholder Workshops-*Developing priorities and strategies*



Additional Stakeholder Engagement

- Clackamas County Disaster Management
- Clackamas County Public Health Division
- Oregon Trail School District
- Police Chief
- Clackamas Fire District
- Parks and Recreation
- Clackamas County Disaster Management / Clackamas County Public Health Division

Theme 1: Natural Hazards and Resiliency

Community Preparation

Goal 1: Prepare Sandy residents and business owners for wildfire and volcano risk.

Goal 2: Prepare Sandy residents and business owners for earthquakes, floods, landslides, and other extreme weather events.

Community Resilience

Goal 1: Protect public and physical assets of the community from natural hazards.

Goal 2: Partner and coordinate regionally to reduce risk from natural hazards.

Goal 3: Build community resilience to more frequent natural disasters and other chronic stressors.

Key Revisions: updating terminology (i.e., Clackamas Fire District 1, “Public Safety Power Shutoffs”), included additional partnerships for alerts and communications, combined and simplified policies, and clarified evacuation “procedures” from “routes”

Theme 2: Parks, Trails and Natural Resources

Parks and Trails Development

Goal 1: Develop parks, amenities, and recreation opportunities that are equitably distributed across the city.

Goal 2: Create a looped network of trails that connects parks and neighborhoods and provides opportunities for alternative transportation and recreation throughout the city.

Goal 3: Facilitate funding for land acquisition, recreation development, operations, and maintenance.

Natural Resources

Goal 1: Protect forest, river, and wetland ecosystems and the native species they support.

Goal 2: Protect and sustain Sandy's urban forest.

Goal 3: Protect and conserve open space.

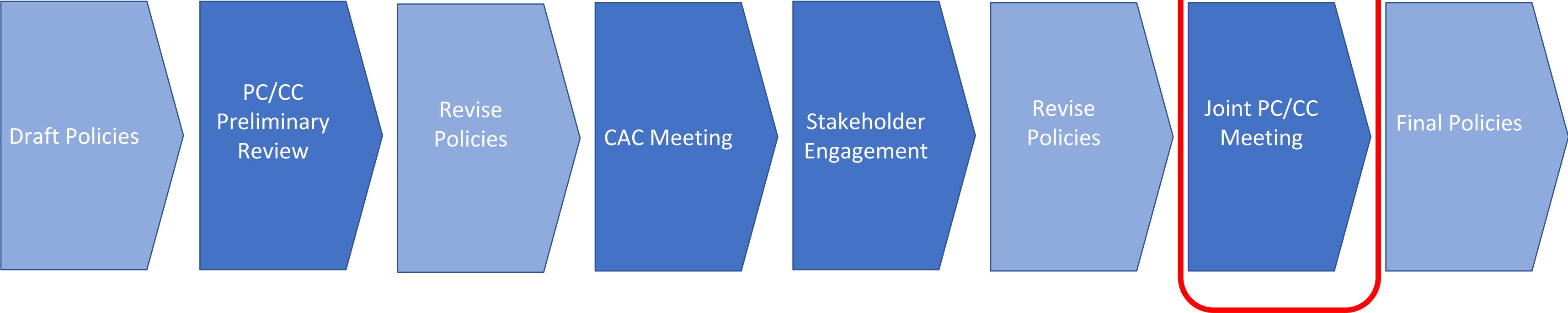
Goal 4: Ensure ecologically sound development.

Key Revisions: minor restructuring and rewording, expanded language for playground accessibility, added emphasis on fuel mitigation, xeriscaping, and infill development.

Key Considerations

- **Do the goals and policies accurately reflect your understanding of the priorities uncovered during the community visioning process?**
- **Are there vulnerabilities related to natural hazards that are not addressed adequately in this set of recommended policy solutions?**
- **Are there additional individuals, groups, or sources we should consult in finalizing these goals and policies?**

“Block” Process of updating the Comprehensive Plan



Next Steps

- Finalize Block 2 Draft Goals and Policies (August 2023)
- Continued outreach through community events
 - Farmers' Market on August 11th
- Draft Block 3 Goals and Policies (September–October 2023)
- Final CAC/Stakeholder Meeting (November 2023)
- Next PC/CC Briefing (December 2023)

Any last questions?

Thank You!