

COLORADO CULTURAL RESOURCE SURVEY

Architectural Inventory Form

Page 1 of 3

Date	Initials
_____	_____
_____	Determined Eligible-NR
_____	Determined Not Eligible-NR
_____	Determined Eligible-SR
_____	Determined Not Eligible-SR
_____	Need Data
_____	Contributes to Eligible NR District
_____	Noncontributing to Eligible NR District

I. IDENTIFICATION

1. **Resource Number:** 5CF406.58
2. **Temporary Resource Number:** 40
3. **County:** Chaffee
4. **City:** Salida
5. **Historic Building Name:** Indian Grill, Salida Café
6. **Current Building Name:** Pizzaphilia
7. **Building Address:** 135 N. F St.
8. **Owner Name and Address:** Simonson, Peter, 143 N. F Street, Salida, CO 81201

Parcel Number: 368132404081
SHF Grant Number: 2001-02-004

II. GEOGRAPHIC INFORMATION

9. P.M.	N.M.	Township	50N	Range	9E
1/4	1/4	SE 1/4	SE 1/4	of Section	32

10. UTM Reference

Zone 13 **Easting** 413669 **Northing** 4265630

11. USGS Quad Name:

Year: 1994 **Map Scale:** 7.5' Attach photo copy of appropriate map section.

12. Lot (s):

11-13 (part)
Addition: Salida Original Townsite

Block(s): 4

Year of Addition: 1880

13. Boundary Description and Justification:

Boundary includes the building and the urban parcel on which it is situated.

III. ARCHITECTURAL DESCRIPTION

14. **Building Plan (footprint, shape):** Rectangular
15. **Dimensions in Feet:** Length 63 X Width 10
16. **Stories:** 1
17. **Primary External Wall Material(s) (enter no more than two):**
Brick
18. **Roof Configuration (enter no more than one):**
Flat
19. **Primary External Roof Material (enter no more than one):** Asphalt
20. **Special Features (enter all that apply):**
Decorative Cornice
21. **General Architectural Description:**

One-story rectangular brick commercial building with flat roof stepped down toward rear. Cornice composed of bands of multiple courses of brick with piers at each corner projecting above the roof. Brick walls of wire-drawn variegated brick in orange and yellow shades; rowlock course of brick above storefront. Dark brown panel and hanging sign above storefront. Metal lintel across storefront. Clerestory windows and plate glass display windows with brick under windows. Off-center, inset entrance, with wood door with large rectangular light and transom. South wall stuccoed, where an adjacent building was removed.

22. **Architectural Style/Building Type:** Late 19th and Early 20th Century American Movements/Commercial Style

23. **Landscaping or Special Setting Features:**

N/A

24. **Associated Buildings, Features, or Objects:**

None

IV. ARCHITECTURAL HISTORY

25. **Date of Construction:** Estimate 1914-1929 Actual

Source of Information: Sanborn maps, 1914 and 1929

26. **Architect:** Unknown

Source of Information:

27. **Builder/Contractor:** Unknown

Source of Information:

28. **Original Owner:** Unknown

Source of Information:

29. **Construction History (include description and dates of major additions, alterations, or demolitions):**

This building was not present on the 1914 Sanborn map, but is present on the 1929 map.

30. **Original Location:** Yes **Date of Moves**

V. HISTORICAL ASSOCIATIONS

31. **Original Use(s):** Commerce and Trade

32. **Intermediate Use(s)** Commerce and Trade/Restaurant

33. **Current Use(s):** Commerce and Trade/Restaurant

34. **Site Type(s):** Commercial Building

35. **Historical Background:**

This building was erected between 1914 and 1929, based on Sanborn maps. The building was not shown on the 1914 map, but is present on the 1929 map, when it was labeled "store." The 1930-31 city directory indicates the building was vacant. In 1951 the Indian Grill Restaurant, operated by Earl Stevenson, was located here. The restaurant had previously been located in the Central Block. A 1952 photograph shows the Salida Café at this location.

36. **Sources of Information:**

Chaffee County Assessor records; Salida City Directories; Sanborn Insurance Maps; Russ Collman, editor, Trails Among the Columbine (Denver: Sundance Publications, 1992); Salida Walking Tours; Survey Form, 135 N. F., 1981.

VI. SIGNIFICANCE

37. **Local Landmark Designation:** No **Date of Designation:**

Designating Authority:

38. **Applicable National Register Criteria:**

- A. Associated with events that have made a significant contribution to the broad pattern of our history;
 - B. Associated with the lives of persons significant in our past;
 - C. Embodies the distinctive characteristics of a type, period, or method of construction, or represents the work of a master, or that possesses high artistic values, or represents a significant and distinguishable entity whose components may lack individual distinction; or
 - D. Has yielded, or may be likely to yield, information important to history or prehistory.
- Qualifies under Criteria Considerations A through G (See Manual).

X Does not meet any of the above National Register criteria.

39. **Area(s) of Significance:**

40. **Period of Significance:**

41. Level of Significance:**42. Statement of Significance:**

This building is representative of the commercial structures built during the 1910s and 1920s in Salida and is notable for its unaltered appearance.

43. Assessment of Historic Physical Integrity Related to Significance:

The building maintains excellent historic physical integrity. The south wall is stuccoed.

VII. NATIONAL REGISTER ELIGIBILITY ASSESSMENT**44. National Register Field Eligibility Assessment:** Not eligible**45. Is there National Register district potential? Discuss.** N/A

This building is located within an existing National Register district, the Salida Downtown Historic District.

If there is NRHP district potential, indicate contributing status: N/A

46. If the building is in an existing NRHP district, indicate contributing status: Contributing**VIII. RECORDING INFORMATION****47. Photographic Reference(s):** 24: 8, 10

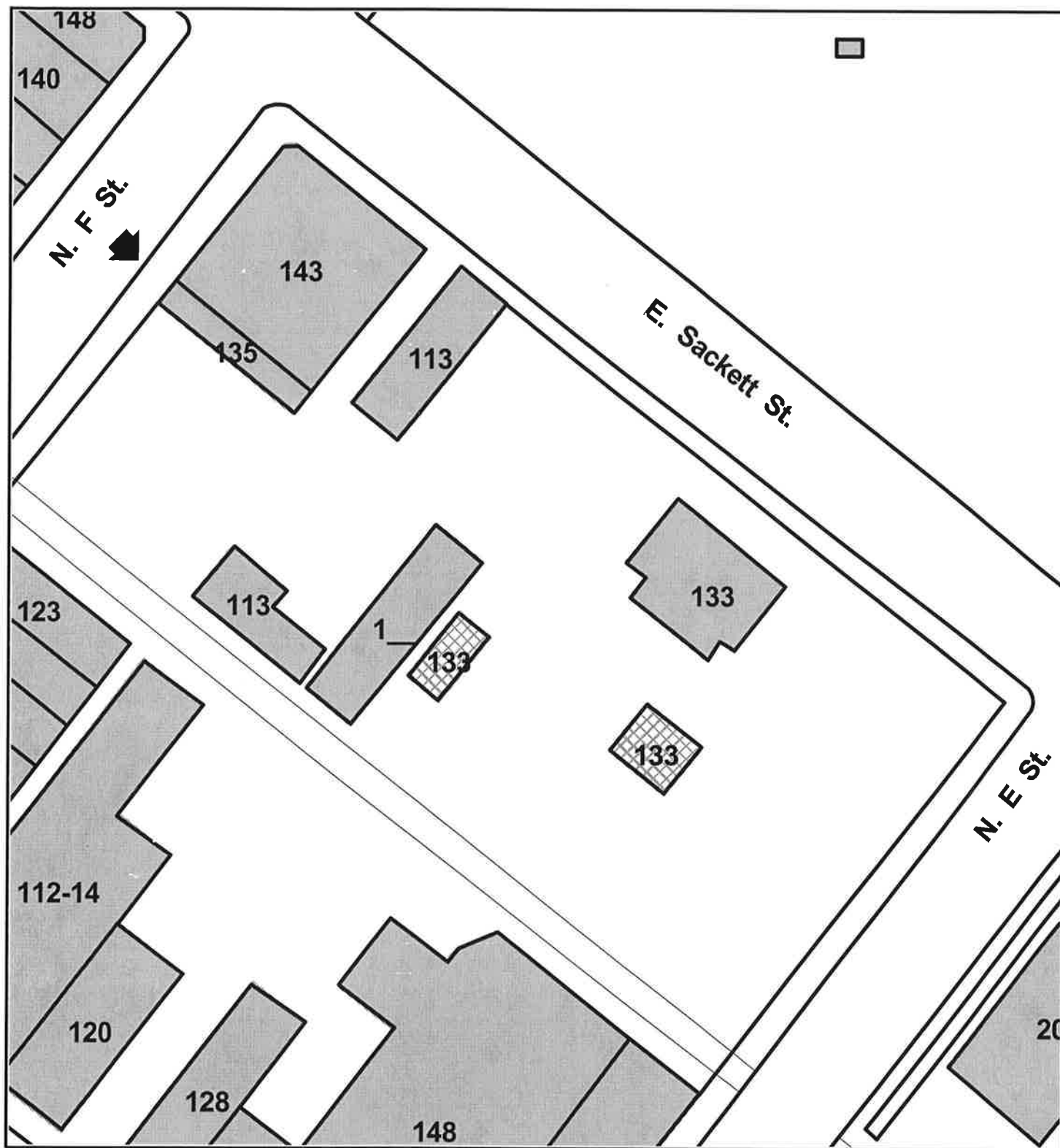
Negatives Filed At: City of Salida

Photographer: Roger Whitacre

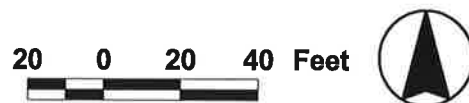
48. Report Title: Downtown Salida Historic Buildings Survey, 2001-02**49. Date(s):** September 2002**50. Recorder(s):** R.L. Simmons/T.H. Simmons**51. Organization:** Front Range Research Associates, Inc.**52. Address:** 3635 W. 46th Ave.**53. Phone Number(s):** (303) 477-7597

NOTE: Please attach a sketch map, a photocopy of the USGS quad map indicating the resource's location, and photographs.

Colorado Historical Society-Office of Archaeology and Historic Preservation
1300 Broadway, Denver, Colorado 80203 (303) 866-3395

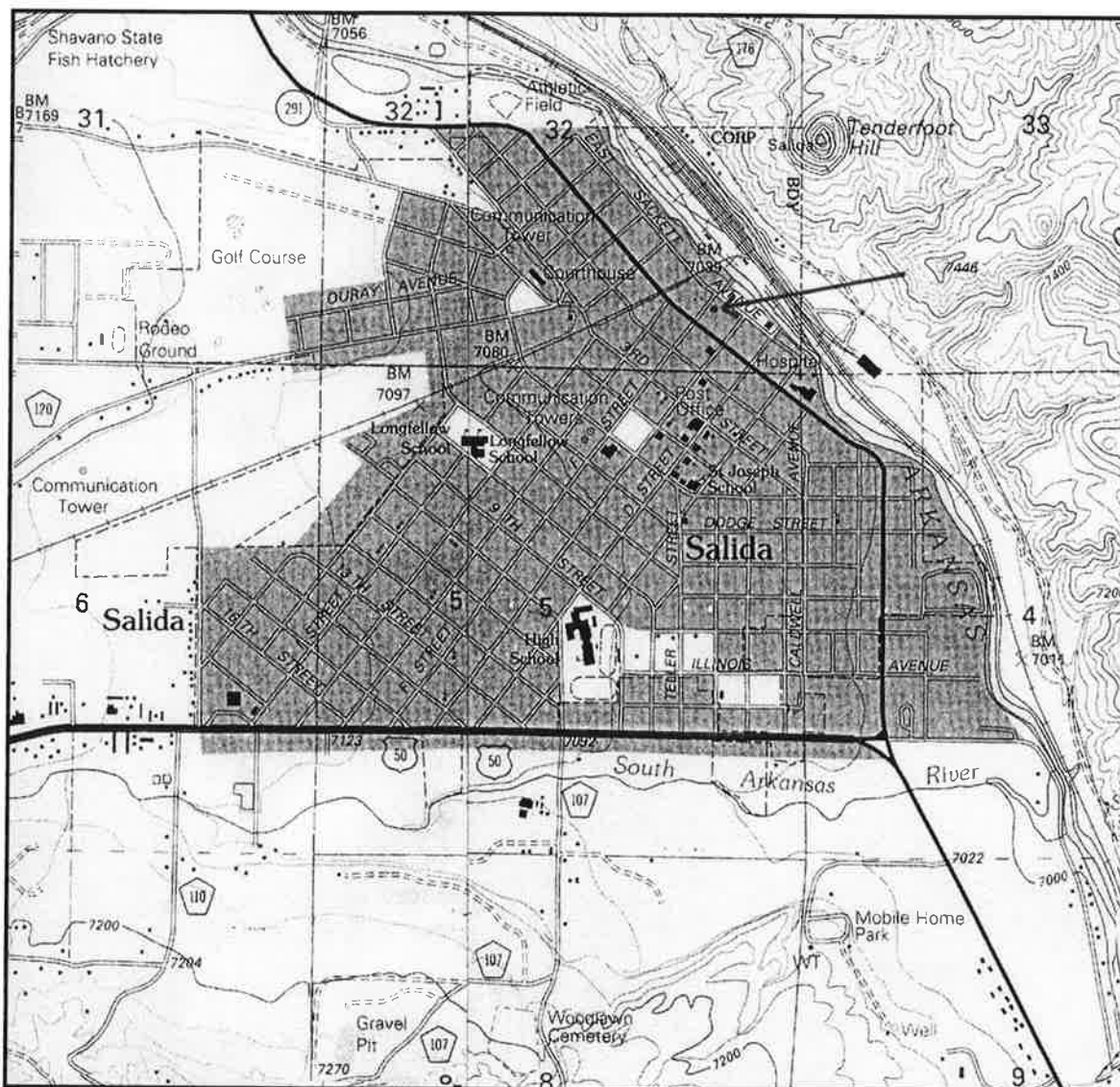


135 N. F Street, 5CF406.58



Downtown Salida Historic Buildings Survey, 2001-02
USGS Location Map

135 N F St, 5CF406.58



Mosaic of extracts from U.S. Geological Survey, "Salida East, Colo.," and "Salida West, Colo.," (Denver, Colo.: U.S. Geological Survey, 1994).

