



CITY COUNCIL ACTION FORM

DEPARTMENT	PRESENTED BY	DATE
Planning	Kristi Jefferson - Senior Planner	September 19, 2023

ITEM

Approval of Resolution 2023-39. Approval of Development Improvement Agreement (DIA) for Lot 5 of the Angelview Minor Subdivision.

BACKGROUND

The five-lot minor subdivision for Angelview was approved by the Planning Commission on May 23, 2016. The applicant, Harder-Diesslin Holdings, LLC, has submitted applications for the development of Lot 5 in conformance with the R-3 zoning that is on the site.

The development improvement agreement sets forth the requirements for the developer to complete the public improvements, which includes water and wastewater mains, and their subsequent dedication to the City.

FISCAL NOTE: There are no budget implications with the approval of the agreement.

STAFF RECOMMENDATION

Staff recommends the City Council approve the Development Improvement Agreement for Lot 5 of the Angelview Minor Subdivision.

SUGGESTED MOTION

A Council person should make the motion to "Approve Resolution 2023-39 to approve the proposed Development Improvement Agreement for Lot 5 of the Angelview Minor Subdivision."

Attachments:

Resolution 2023-39

Exhibit A Development Improvement Agreement for Lot 5 of the Angelview Minor Subdivision

Development Improvement Agreement Exhibits A-E

Angelview Subdivision Plat

CITY OF SALIDA, COLORADO
RESOLUTION NO. 39
(Series 2023)

**A RESOLUTION OF THE CITY COUNCIL FOR THE CITY OF SALIDA, COLORADO
APPROVING THE DEVELOPMENT IMPROVEMENT AGREEMENT FOR LOT 5 OF
THE ANGELVIEW MINOR SUBDIVISION.**

WHEREAS, the property owners, Harder-Diesslin Holdings, LLC (“Developer”) received minor subdivision approval for the Angelview Minor Subdivision on May 23, 2016 as recorded at Reception No. 428085 of the Chaffee County Recorder's Office, Chaffee County, Colorado; and;

WHEREAS, Lot 5 of said minor subdivision ("Property") is being developed in accordance with the Salida Municipal Code; and

WHEREAS, pursuant to Sections 16-2-60 of the Salida Municipal Code (“Land Use Code”), the City and the Developer wish to enter into a Development Improvement Agreement to set forth their understanding concerning the terms and conditions for the construction of the development’s public improvements and other improvements; and

WHEREAS, the City Council therefore now wishes to approve and execute a Development Agreement with Developer for Lot 5 of the Angelview Minor subdivision; and

WHEREAS, upon such approval, city staff shall be permitted to correct non-substantive errors, typos and inconsistencies that may be found in the Agreement, as approved by the Mayor.

NOW, THEREFORE, BE IT RESOLVED by the City Council for the City of Salida that:

The Development Improvement Agreement for Lot 5 of the Angelview Minor Subdivision is hereby approved and incorporated herein as “Exhibit A”.

RESOLVED, APPROVED AND ADOPTED on this 19th day of September, 2023.

CITY OF SALIDA, COLORADO

Dan Shore, Mayor

[SEAL] ATTEST:

City Clerk/Deputy City Clerk

EXHIBIT A
DEVELOPMENT IMPROVEMENTS AGREEMENT
Angelview Minor Subdivision

THIS DEVELOPMENT AGREEMENT (the “Agreement”) is made and entered into this _____ day of _____, 202__, by and between the CITY OF SALIDA, COLORADO, a Colorado statutory city (“City”), and Harder/Diesslin Holdings LLC (“Developer”) (each a “Party” and together the “Parties”).

Section 1 - Recitals

- 1.1 The Developer contends that it is the fee title owner of certain lands known as Angelview Minor Subdivision, Lot 5 (the “Project”), and more particularly described on attached **Exhibit A** to the Development Improvement Agreement, which is incorporated herein by this reference (the “Property”). The Property is located within the boundaries of the City.
- 1.2 The Developer received Minor Subdivision approval for a 5-lot subdivision on May 23, 2016 when the Planning Commission approved their Limited Impact Review application for the minor subdivision.
- 1.3 Section 16-2-60 of the Salida Municipal Code requires that the applicants enter into development improvement agreement with the City.
- 1.4 Pursuant to Section 16-2-60 of the Land Use Code, the City and the Developer wish to enter into this Agreement to set forth their understanding concerning requirements of the Project including fees; on-site public improvements to be constructed and installed on the Property in association with the Developer’s activities under any building permit issued under the Permit Application, if approved (“Building Permit”).
- 1.5 The Subdivision plat for the Angelview Minor Subdivision was recorded on July 15, 2016 at reception number 428085 of the Chaffee County Clerk and Recorder’s Office.
- 1.6 The City wishes to advance development within municipal boundaries in accordance with the City of Salida Comprehensive Plan adopted April 16, 2013, as it may be amended.
- 1.7 The City has determined that this Agreement is consistent with the City of Salida 2013 Comprehensive Plan and all applicable City Ordinances and regulations.
- 1.8 The City and the Developer acknowledge that the terms and conditions hereinafter set forth are reasonable, within the authority of each to perform, and consistent with the City of Salida Comprehensive Plan.

NOW, THEREFORE, for and in consideration of the mutual promises and covenants contained herein, the City and the Developer agree as follows:

Section 2 – Definitions

As used in this Agreement, the following terms have the following meanings:

- 2.1 “Agreement” means this Development Agreement; The Recitals in Section 1 above are fully incorporated into this Agreement and made a part hereof by this reference.
- 2.2 “Building Permit” means any building permit issued under the Permit Application, if approved.
- 2.3 “City” means the City of Salida, a Colorado statutory City.
- 2.4 “City Administrator” means the City Administrator of the City of Salida, and the City Administrator’s designee.
- 2.5 “City Code” means the City of Salida Municipal Code.
- 2.6 “City Council” means the City Council of the City of Salida, Colorado.
- 2.7 “Dark Sky-Compliant” means lighting in compliance with Section 16-8-100 of the Land Use Code and intended to protect the night sky from nuisance glare and stray light from poorly aimed, poorly placed, poorly maintained, or poorly shielded light sources.
- 2.8 “Developer” means HARDER/DIESSLIN HOLDINGS, LLC, and its successor(s)-in-interest and assigns with respect to the Property, and any subsequent owners of the Property.
- 2.9 “Development” means all work on the Property required to transform the Property approved by the City of Salida Planning Commission. The term “Development” includes, without limitation, the demolition of existing structures; grading; construction of new structures; and construction of improvements, including without limitation streets, signage, landscaping, drainage improvements, sidewalks, utilities, and other improvements. When the context so dictates, the verb “Develop” may be used in place of the noun “Development.”
- 2.10 “Drainage Plan” means the drainage system designed for the subdivision in accordance with Section 16-8-60 of the Land Use Code.
- 2.11 “Easement Lands” means all real property to be dedicated to the City hereunder in the form of easements.
- 2.12 “Effective Date” means the date on which City Council adopted a resolution approving the execution of this Agreement. On the Effective Date, this Agreement will become binding upon and enforceable by the City and the Developer.

- 2.13 “Force Majeure” means acts of God, fire, abnormal weather, explosion, riot, war, labor disputes, terrorism, or any other cause beyond the applicable Party’s reasonable control. A lack of money or inability to obtain financing does not constitute Force Majeure.
- 2.14 “Land Use Code” means the City’s Land Use and Development Code, Title 16 of the City Code.
- 2.15 “Native Vegetation” means “native plant” as defined in the Colorado Noxious Weed Act, C.R.S. § 35-5.5-103(15).
- 2.16 “Noxious Weed” takes the meaning given to that term in the Colorado Noxious Weed Act, C.R.S. § 35-5.5-103(16).
- 2.17 “Other Required Improvements Warranty Period” means a period of two years from the date that the City Engineer or the City Engineer’s designee, in accordance with the terms and conditions of paragraph 5.9 below, approves the Required Improvements that are not Public Improvements, and certifies their compliance with approved specifications.
- 2.18 “Performance Guarantee” means cash, a letter of credit, a cash bond, a performance bond, or other security acceptable to the City Attorney to secure the Developer’s construction and installation of the Required Improvements, in an amount equal to 125% of the estimated cost of said Required Improvements.
- 2.19 “Permit Application” means the Developer’s full and complete application for a building permit for any residential units to be constructed on the Property. The Permit Application is on file in the office of the City Administrator and is fully incorporated herein and made a part hereof by this reference.
- 2.20 “Property” means the land that is known as the Angelview Minor Subdivision-Lot 5 and described in attached **Exhibit A** to the Development Improvement Agreement.
- 2.21 “Public Improvements” means Required Improvements constructed and installed by the Developer and dedicated to the City in accordance with this Agreement, including without limitation water mains, water service lines, water laterals, fire hydrants, and other water distribution facilities; irrigation lines and facilities; wastewater collection mains, lines, laterals, and related improvements; drainage facilities in public rights-of-way; handicap ramp improvements; and required curbs, sidewalks, and street improvements.
- 2.22 “Public Improvements Warranty Period” means a period of one year from the date that the City Engineer or City Engineer’s designee, in accordance with the terms and conditions of paragraph 5.10 below, approves the Public Improvements and certifies their compliance with approved specifications.
- 2.23 “Reimbursable Costs and Fees” means all fees and costs incurred by the City in connection with the City’s processing and review of the Development Plan, Subdivision Plat, Permit

Application and the Building Permit; and the City's drafting, review, and execution of this Agreement.

- 2.24 “Required Improvements” means the public and other improvements that the Developer is required to make to the Property in association with the Developer's activities under the Permit Application and the Building Permit, including without limitation improvements for roads, signage, landscaping, drainage improvements, sidewalks, and utilities.
- 2.25 “Subdivision Plat” means Angelview Minor subdivision of the Property approved by Planning Commission on May 23, 2016.
- 2.26 “Water Facilities” means the water main, service line, and all other appurtenances and necessary components of the water distribution system to be constructed by the Developer to extend City water service to the Property.

Any term that is defined in the Land Use Code or the City Code but not defined in this Agreement takes the meaning given to that term in the Land Use Code or the City Code.

Section 3 – Purpose of Agreement and Binding Effect

- 3.1 Angelview Minor Subdivision. Lot 5 of the Angelview Minor Subdivision is a residential project consisting of residential uses in conformance with the Land Use Code. The Developer intends to construct 4 apartment buildings with 4 residential units in each building.
- 3.2 Contractual Relationship. The purpose of this Agreement is to establish a contractual relationship between the City and the Developer with respect to the improvements the Developer is required to make to the Property in association with the Developer's activities under the Permit Application and the Building Permit, and to establish terms and conditions for such improvements. The terms, conditions, and obligations described herein are contractual obligations of the Parties, and the Developer waives any objection to the enforcement of the terms of this Agreement as contractual obligations.
- 3.3 Binding Agreement. This Agreement benefits and is binding upon the City, the Developer, and the Developer's successor(s). The Developer's obligations under this Agreement constitute a covenant running with the Property.
- 3.4 Reservation. To the extent that the City becomes aware of new information about the Property, and notwithstanding anything to the contrary herein, the City reserves the right to require new terms, conditions, or obligations with respect to the Required Improvements for the Property.

Section 4 – Development of Property

- 4.1 The City agrees to the Development of the Property, and the Developer agrees that it will Develop the Property, only in accordance with the terms and conditions of this Agreement

and all requirements of the City Code; and all other applicable laws and regulations, including without limitation all City Ordinances and regulations, all State statutes and regulations, and all Federal laws and regulations.

- 4.2 The approval of the minor subdivision by the Planning Commission on May 23, 2016 constitutes approval of the site specific development plan and establishment of vested property rights for the project per Section 16-2-20 of the Code. An established vested property right precludes any zoning or land use action by the City or pursuant to an initiated measure which would alter, impair, prevent, diminish, impose a moratorium on development, or otherwise delay the development or use of the property as set forth in the approved site specific development plan.

Section 5 – Terms and Conditions for Development of Property

- 5.1 Other Applicable Laws and Regulations. All terms and conditions imposed by this Agreement are in addition to and not in place of any and all requirements of the City Code as it may be amended, including without limitation the Land Use Code, and all other applicable laws and regulations, including all City Ordinances and regulations, all State statutes and regulations, and all Federal laws and regulations.
- 5.2 Submittals to and Approvals by City Administrator. Unless this Agreement specifically provides to the contrary, all submittals to the City in connection with this Agreement must be made to the City Administrator. In addition, unless this Agreement specifically provides to the contrary, the City Administrator and/or City Council must provide all approvals required of the City in connection with this Agreement.
- 5.3 Public Improvements. The Developer shall complete the construction and installation, at no cost to the City, of all public improvements required for the Development in compliance with Salida Municipal Code, the public improvements must be designed, built and installed in conformity with the City's Public Works Manual and the City's Standard Specifications for Construction ("Standard Specifications"), and must be designed and approved by a registered professional engineer retained by the Developer. A certificate of occupancy shall not be issued unless and until these conditions have been complied with.
- 5.4 Required Improvements. The Required Improvements must be designed, built, and installed in conformity with the City's Standard Specifications for Construction, as those Standard Specifications may be amended, and must be designed, approved, and stamped by a registered professional engineer retained by the Developer. Before the Developer's commencement of construction or installation of the Required Improvements, the City Engineer or City Engineer's designee must review and approve the drawings and plans for such improvements. In addition to warranting the Required Improvements as described in paragraph 5.10 below, the Developer shall perform routine maintenance on the Public Improvements for the duration of the Public Improvements Warranty Period and on the other Required Improvements for the duration of the Other Required Improvements Warranty Period.

- 5.5 Construction Standards. The Developer shall ensure that all construction is performed in accordance with this Agreement and with the City's rules, regulations, requirements, criteria, and standards governing such construction, as they may be amended.
- 5.6 Observation of Development and Inspection of Required Improvements. The City may observe all Development on the Property, and may inspect and test each component of the Required Improvements. Consistent with Section 16-2-20(r) of the Land Use Code, the Developer shall reimburse the City for all costs associated with the City's observation of Development on the Property and inspection of the Required Improvements, and the City shall not give its written approval of the Required Improvements, as described in paragraph 5.8 below, until such costs have been reimbursed. Such observation and inspection may occur at any point before, during, or upon completion of construction.
- 5.7 City Engineer's Written Approval of Required Improvements. At the Developer's request, the City Engineer or the City Engineer's designee shall inspect the Required Improvements to ascertain whether they have been completed in conformity with the approved plans and specifications. The City Engineer or the City Engineer's designee shall confirm in writing the date(s) on which (i) individual Required Improvements have been completed in conformity with the approved plans and specifications, and (ii) all Public Improvements have been completed in conformity with the approved plans and specifications. The Developer shall make all corrections necessary to bring the Required Improvements into conformity with the approved plans and specifications.
- 5.8 Performance Guarantee. Before commencement of any further construction on the Required Improvements, the Developer shall furnish the City with an effective Performance Guarantee in the amount of 125% of the total estimated cost of completing the Required Improvements, as shown on **Exhibit B**. The total estimated cost of completing the Required Improvements, including both labor and materials, is \$327,952.00. Therefore, the Performance Guarantee must be in an amount equal to \$368,946.00.
- 5.8.1 The Performance Guarantee must provide for payment to the City upon demand, based upon the City's written certified statement that the Developer has failed to construct, install, maintain, or repair, as required by this Agreement, any of the Required Improvements.
- 5.8.2 The Developer shall extend or replace the Performance Guarantee at least thirty days prior to its expiration. In the event that the Performance Guarantee expires, or the entity issuing the Performance Guarantee becomes non-qualifying, or the City reasonably determines that the cost of the Required Improvements is greater than the amount of the Performance Guarantee, then the City shall give written notice to the Developer of the deficiency, and within thirty days of receipt of such notice, the Developer shall provide the City an increased or substituted

Performance Guarantee that meets the requirements of this paragraph 5.8 and the Land Use Code.

- 5.8.3 Upon completion of portions of the Required Improvements (“Completed Improvements”), the Developer may apply to the City for a release of part of the Performance Guarantee. Any such application must include submittal of as-built drawings and a detailed cost breakdown of the Completed Improvements. Upon the City Engineer’s inspection and written approval of the Completed Improvements in accordance with paragraph 5.10 below, the City Council may authorize a release of the Performance Guarantee in the amount of 75% of the documented cost of the Completed Improvements.
 - 5.8.4 Upon the City Engineer’s inspection and written approval of all Required Improvements in accordance with paragraph 5.10 below, the City Council shall authorize a release of the Performance Guarantee in the amount of 90% of the total estimated cost of all Required Improvements, as shown on **Exhibit B**.
 - 5.8.5 Upon the expiration of both the Public Improvements Warranty Period and the Other Required Improvements Warranty Period described in paragraph 5.9 below, the Developer’s correction of all defects discovered during such periods, and the City’s final acceptance of the Public Improvements in accordance with paragraph 5.10 below, the City Council shall authorize a full release of the Performance Guarantee.
 - 5.8.6 Failure to provide or maintain the Performance Guarantee in compliance with this paragraph will constitute an event of default by the Developer under this Agreement. Such default will be subject to the remedies, terms, and conditions listed in Section 8 below, including without limitation the City’s suspension of all activities, approvals, and permitting related to the Subdivision Plats or Development Plan.
- 5.9 Conveyance of Public Improvements. Within twenty-eight days of the City’s final acceptance of the Public Improvements in accordance with paragraph 5.11 below, the Developer shall, at no cost to the City, do the following:
- 5.9.1 Execute and deliver to the City a good and sufficient General Warranty Deed conveying to the City, free and clear of liens and encumbrances, all easements necessary for the operation and maintenance of the Public Improvements to the extent the Public Improvements are not constructed within dedicated easements or rights-of-way as shown on the _____ recorded at Reception No. _____.
 - 5.9.2 Deliver to the City all engineering designs, current surveys, current field surveys, and as-built drawings and operation manuals for the Public Improvements and for all improvements made for utilities, or make reasonable provision for the

same to be delivered to the City. The legal description of all utility service lines must be prepared by a registered land surveyor at the Developer's sole expense.

- 5.10 Warranty. The Developer shall warrant the Public Improvements for one year from the date that the City Engineer, in accordance with paragraph 5.8 above, approves the Public Improvements and certifies their compliance with approved specifications ("Public Improvements Warranty Period"). The Developer shall warrant all other Required Improvements for a period of two years from the date that the Director of Public Works, in accordance with paragraph 5.7 above, approves the other Required Improvements and certifies their compliance with approved specifications ("Other Required Improvements Warranty Period"). In the event of any defect in workmanship or quality during the Public Improvements Warranty Period or the Other Required Improvements Warranty Period, the Developer shall correct the defect in workmanship or material. In the event that any corrective work is performed by the Developer during either Warranty Period, the warranty on said corrected work will be extended for one year from the date on which it is completed. Should the Developer default in its obligation to correct any defect in workmanship or material during either the Public Improvements Warranty Period or the Other Required Improvements Warranty Period, the City will be entitled to draw on the Performance Guarantee and/or to pursue any other remedy described in Section 8 below.
- 5.11 Final Acceptance of Public Improvements. Upon expiration of the Public Improvements Warranty Period, and provided that any breaches of warranty have been cured and any defects in workmanship and/or materials have been corrected, the City shall issue its final written acceptance of the Public Improvements. Thereafter, the City shall maintain such Public Improvements.
- 5.12 Inspection Distinguished from Approval. Inspection, acquiescence, and/or verbal approval by any City official of construction on the Property, at any particular time, will not constitute the City's approval of the Required Improvements as required hereunder. Such written approval will be given by the City only in accordance with paragraph 5.11 above.
- 5.13 Revegetation. Any area disturbed by construction must be promptly revegetated with Native Vegetation following completion of such work unless a building permit application has been requested for such area. In addition, the Developer shall control all Noxious Weeds within such area to the reasonable satisfaction of the City.
- 5.14 Local Utilities. In addition to the Required Improvements, the Developer shall install service lines for both on-site and off-site local utilities necessary to serve the Property, including without limitation service lines for telephone, electricity, natural gas, cable television, and street lights. The Developer shall install such service lines underground to the maximum extent feasible. If such lines are placed in a street or alley, they must be in place prior to surfacing.

- 5.15 Landscape Improvements. Other Required Improvements are landscape improvements consisting of right of way and parkway landscaping in accordance with the requirements of the approved landscape improvement plan for the Subdivision and the requirements of Section 16-8-90 of the Land Use Code. The Developer or homeowner's association shall be responsible for the Other Required Improvements Warranty Period.
- 5.16 Drainage Improvements. As shown on **Exhibit C**, certain of the Required Improvements are drainage improvements.
- 5.16.1 In accordance with Section 16-8-60 of the Land Use Code, the Developer shall retain a registered professional engineer to prepare a drainage study of the Property and to design a drainage system according to generally accepted storm drainage practices.
- 5.16.2 All site drainage, including drainage from roof drains, must be properly detained and diverted to the drainage system approved in the drainage plan before any certificate of occupancy will be issued for the Property.
- 5.16.3 All drainage improvements within public rights-of-way will be dedicated to the City as Public Improvements. All drainage improvements on private property will be maintained by the Developer, subject to easements to allow the City access in the event that the Developer fails to adequately maintain the drainage facilities.
- 5.17 Slope Stabilization. Any slope stabilization work must be performed in strict compliance with applicable law, including City Ordinances and regulations, State statutes and regulations, and Federal law and regulations. The City will determine on a case-by-case basis whether additional requirements apply to slope stabilization work.
- 5.18 Blasting and Excavation. Any removal of rock or other materials from the Property by blasting, excavation, or other means must be performed in strict compliance with applicable law, including City Ordinances and regulations, State statutes and regulations, and Federal law and regulations. The City will determine on a case-by-case basis whether additional requirements apply to blasting and excavation work.
- 5.19 Trash, Debris, and Erosion. During construction, the Developer shall take all necessary steps to control trash, debris, and erosion (whether from wind or water) on the Property. The Developer also shall take all necessary steps to prevent the transfer of mud or debris from construction sites on the Property onto public rights-of-way. If the City reasonably determines and gives the Developer written notice that such trash, debris, or erosion causes or is likely to cause damage or injury, or creates a nuisance, the Developer shall correct any actual or potential damage or injury and/or abate such nuisance within five working days of receiving such written notice.

When, in the opinion of the City Administrator or Chief of Police, a nuisance constitutes an immediate and serious danger to the public health, safety, or welfare, or in the case of

any nuisance in or upon any street or other public way or public ground in the City, the City has authority to summarily abate the nuisance without notice of any kind consistent with Section 7-1-60 of the City Code. Nothing in this paragraph limits or affects the remedies the City may pursue under Section 8 of this Agreement.

- 5.20 Compliance with Environmental Laws. During construction, the Developer shall comply with all Federal and State environmental protection and anti-pollution laws, rules, regulations, orders, or requirements, including solid waste requirements; and shall comply with all requirements pertaining to the disposal or existence of any hazardous substances, pollutants, or contaminants as defined by the Comprehensive Environmental Response Compensation and Liability Act of 1980, as amended, and regulations promulgated thereunder.
- 5.21 Fees. The Developer shall pay to the City the fees described below at the time set forth below:
- 5.21.1 Developer's Reimbursement of Processing Fees. The Developer shall reimburse the City for all fees and actual costs incurred by the City in connection with the City's processing and review of the Permit Application and the Building Permit; and the City's drafting, review, and execution of this Agreement ("Reimbursable Costs and Fees"). The Reimbursable Costs and Fees include but are not limited to the City's costs incurred for engineering, surveying, and legal services, including the services of outside City consultants and/or counsel; recording fees; printing and publication costs; and any and all other reasonable costs incurred by the City.
- 5.21.2 Work by City staff other than City Attorney. Reimbursable Costs and Fees attributable to work completed by City staff, not including the City Attorney, will be determined based on the fee schedule attached to the City's then-effective Open Records Policy. The fee schedule attached to the Open Records Policy in effect as of the date of this Agreement is attached as **Exhibit D**.
- 5.21.3 Work by City Attorney. Reimbursable Costs and Fees attributable to work completed by the City Attorney or by the City's outside consultants and/or counsel will be equal to the actual costs and fees billed to and paid by the City for that work.
- 5.21.4 Amounts due and unpaid. Interest will be imposed at rate of 1.5% per month on all balances not paid to the City within 30 days of the effective date of the City's invoicing of the Developer for the Reimbursable Costs and Fees, with that effective date determined in accordance with the notice provisions of paragraph 11.6 below. In addition to any and all remedies available to the City and in the event the City is forced to pursue collection of any amounts due and unpaid under this provision or under this Agreement, the City shall be entitled to collect attorneys' fees and costs incurred in said collection efforts in addition to the amount due and unpaid.

- 5.21.5 Currently existing fees. Payment of Currently Existing Fees as a Condition of Development. The Developer shall pay to the City any fees required to be paid under this Agreement or the currently existing City Code, regardless of whether the relevant provisions of the City Code are later amended, repealed, or declared to be invalid. Payment of such fees pursuant to this Agreement is agreed to by and between the Parties as a condition of the Development. The Developer further agrees not to contest any Ordinance imposing such fees as they pertain to the Property.
- 5.22 Lighting. All lighting on the Property must be Dark-Sky Compliant and must conform to Section 16-8-100 of the Land Use Code and all other applicable City Ordinances in effect at the time of permitting.

Section 6 – Construction Schedule

- 6.1 Construction Schedule. Attached **Exhibit E (timeline)**, which is incorporated herein by this reference, provides the schedule according to which construction will occur, including construction and installation of all Required Improvements (“Construction Schedule”). The Developer shall complete construction of each phase described in compliance with the timetable included in the Construction Schedule. If the Developer fails to commence or to complete any phase of construction and installation of the Required Improvements in compliance with the Construction Schedule, the City will take action in accordance with Section 16-2-60(e) of the Land Use Code.
- 6.2 Site Restoration. If the Developer fails to commence or complete construction in accordance with the Construction Schedule, the Developer nonetheless shall complete all site restoration work necessary to protect the health, safety, and welfare of the City’s residents and the aesthetic integrity of the Property (“Site Restoration Improvements”). Site Restoration Improvements will include, at minimum, all excavation reclamation, slope stabilization, and landscaping improvements identified as Required Improvements on **Exhibit E**.
- 6.3 Force Majeure. If the Developer fails to commence or complete construction in accordance with the Construction Schedule due to Force Majeure, the City shall extend the time for completion by a reasonable period. In such an event, the City and the Developer shall amend the Construction Schedule in writing to memorialize such extension(s).

Section 7 – Default by Developer and City’s Remedies

- 7.1 City’s Remedies on Developer’s Default. In the event of the Developer’s default with respect to any term or condition of this Agreement, the City may take any action necessary or appropriate to enforce its rights, including without limitation any or all of the following:
- 7.1.1 The refusal to issue any further building permits or a certificate of occupancy to the Developer.

- 7.1.2 The revocation of any building permit previously issued and under which construction directly related to such building permit has not commenced; provided, however, that this remedy will not apply to a third party.
- 7.1.3 Suspension of all further activities, approvals, and permitting related to the Permit Application and the Building Permit.
- 7.1.4 A demand that the Performance Guarantee be paid or honored.
- 7.1.5 Any other remedy available in equity or at law.
- 7.2 Notice of Default. Pursuant to Section 16-2-60(o) of the Land Use Code, before taking remedial action hereunder, the City shall give written notice to the Developer of the nature of the default and an opportunity to be heard before the City Council concerning such default. If the default has not been cured within thirty days of receipt of the notice or the date of any hearing before the City Council, whichever is later, the City will consider whether the Developer has undertaken reasonable steps to timely complete the cure if additional time is required.
- 7.3 Immediate Damages on Developer's Default. The Developer recognizes that the City may suffer immediate damages from a default. In the event of such immediate damages resulting from the Developer's default with respect to any term or condition of this Agreement, the City may seek an injunction to enforce its rights hereunder.
- 7.4 Jurisdiction and Venue. The District Court of the County of Chaffee, State of Colorado, will have exclusive jurisdiction to resolve any dispute over this Agreement.
- 7.5 Waiver. Any waiver by the City of one or more terms of this Agreement will not constitute, and is not to be construed as constituting, a waiver of other terms. A waiver of any provision of this Agreement in any one instance will constitute, and is not to be construed as constituting, a waiver of such provision in other instances.
- 7.6 Cumulative Remedies. Each remedy provided for in this Agreement is cumulative and is in addition to every other remedy provided for in this Agreement or otherwise existing at law or in equity.

Section 8 – Indemnification and Release

- 8.1 Release of Liability. The Developer acknowledges that the City cannot be legally bound by the representations of any of its officers or agents or their designees except in accordance with the City Code, City Ordinances, and the laws of the State of Colorado. The Developer further acknowledges that it acts at its own risk with respect to relying or acting upon any representation or undertaking by the City or its officers or agents or their designees. Accordingly, the Developer expressly waives and releases any current or future claims related to or arising from any such representation or undertaking by the City or its officers or agents or their designees.

8.2 Indemnification.

- 8.2.1 The Developer shall indemnify and hold harmless the City, and the City's officers, agents, employees, and their designees, from and against any and all claims, damages, losses, and expenses, including but not limited to attorneys' fees and costs, arising from or in connection with the following: (a) the City's approval of the Planned Development or the Subdivision Plats or the City's issuance of the Building Permit if the Permit Application is approved; (b) acts or omissions by the Developer, its officers, employees, agents, consultants, contractors, or subcontractors in connection with the Planned Development or the Subdivision Plats or Permit Application, if it is approved, and the Building Permit, if it is issued; (c) the City's required disposal of hazardous substances, pollutants, or contaminants; required cleanup necessitated by leaking underground storage tanks, excavation, and/or backfill of hazardous substances, pollutants, or contaminants; or environmental cleanup responsibilities of any nature whatsoever on, of, or related to the Easement Lands; provided that such disposal or cleanup obligations do not arise from any hazardous substance, pollutant, or contaminant generated or deposited by the City upon the Easement Lands; or (d) any other item contained in this Agreement.
- 8.2.2 The Developer shall reimburse the City for all fees, expenses, and costs, including attorneys' fees and costs, incurred in any action brought against the City as a result of the City's approval of the Planned Development or Subdivision Plat, or issuance of the Building Permit if the Permit Application is approved; and shall reimburse the City for all fees, expenses, and costs, including attorneys' fees and costs, associated with any referendum election, review of petition for referendum, protest, or any other proceedings to challenge the City's approval of the Planned Development or Subdivision Plats, or issuance of the Building Permit if the Permit Application is approved. Nothing in this Agreement obligates or compels the City to proceed with any action or referendum position.
- 8.2.3 Fees, expenses, and costs attributable to work completed by City staff, not including the City Attorney, will be determined based on the fee schedule attached to the City's then-effective Open Records Policy. The fee schedule attached to the Open Records Policy in effect as of the date of this Agreement is attached as **Exhibit D**.
- 8.2.4 Fees, expenses, and costs attributable to work completed by the City Attorney or by the City's outside consultants and/or counsel will be equal to the actual costs and fees billed to and paid by the City for that work.

Section 9 – Representations and Warranties

- 9.1 Developer's Representations and Warranties. The Developer hereby represents and warrants to the City that the following are true and correct as of the date of the Developer's execution of this Agreement and will be true and correct as of the Effective Date:

- 9.1.1. Authority. This Agreement has been duly authorized and executed by the Developer as a legal, valid, and binding obligation of the Developer, and is enforceable as to the Developer in accordance with its terms.
- 9.1.2 Authorized signatory. The person executing this Agreement on behalf of the Developer is duly authorized and empowered to execute and deliver this Agreement on behalf of the Developer.
- 9.1.3 No litigation or adverse condition. To the best of the Developer's knowledge, there is no pending or threatened litigation, administrative proceeding, or other claim pending or threatened against the Developer that, if decided or determined adversely, would have a material adverse effect on the ability of the Developer to meet its obligations under this Agreement; nor is there any fact or condition of the Property known to the Developer that may have a material adverse effect on the Developer's ability to complete construction on the Property as contemplated under the Permit Application.
- 9.1.4 Compliance with environmental laws and regulations. To the best of the Developer's knowledge, all Easement Lands to be dedicated to the City hereunder are in compliance with all Federal and State environmental protection and anti-pollution laws, rules, regulations, orders, or requirements, including solid waste requirements; and all such dedicated property is in compliance with all requirements pertaining to the disposal or existence of any hazardous substances, pollutants, or contaminants as defined by the Comprehensive Environmental Response Compensation and Liability Act of 1980, as amended, and regulations promulgated thereunder.
- 9.1.5 No conflict. Neither the execution of this Agreement nor the consummation of the transaction contemplated by this Agreement will constitute a breach under any contract, agreement, or obligation to which the Developer is a party or by which the Developer is bound or affected.
- 9.2 City's Representations and Warranties. The City hereby represents and warrants to the Developer that the following are true and correct as of the date of the City's execution of this Agreement and will be true and correct as of the Effective Date:
- 9.2.1 Authority. Upon execution, this Agreement will have been duly authorized by City Council as a legal, valid, and binding obligation of the City, and is enforceable as to the City in accordance with its terms.
- 9.2.2 Authorized signatory. The person executing this Agreement on behalf of the City is duly authorized and empowered to execute this Agreement on behalf of the City.
- 9.2.3 No adverse condition. To the best of the City's knowledge, there is no fact or condition of the Property known to the City that may have a material adverse effect

on the Developer's ability to develop the Property as contemplated under the Development Plan or as proposed in the Subdivision Plat.

- 9.2.4 No conflict. Neither the execution of this Agreement nor the consummation of the transaction contemplated by this Agreement will constitute a breach under any contract, agreement, or obligation to which the City is a party or by which the City is bound or affected.

Section 10– General Provisions

- 10.1 Waiver of Defects. In executing this Agreement, the Developer waives all objections it may have to any defects in the form or execution of this Agreement concerning the power of the City to impose conditions on the Developer as set forth herein. The Developer further waives all objections it may have to the procedure, substance, and form of the ordinances or resolutions of City Council adopting this Agreement.
- 10.2 Final Agreement. This Agreement supersedes and controls all prior written and oral agreements and representations of the Parties with respect to a Development Improvements Agreement; Subdivision Improvements Agreement; and Inclusionary Housing Agreement associated with development of the Property, and is the total integrated agreement between the Parties with respect to that subject.
- 10.3 Modifications. This Agreement may be modified only by a subsequent written agreement executed by both Parties.
- 10.4 Voluntary Agreement. The Developer agrees to comply with all of the terms and conditions of this Agreement on a voluntary and contractual basis.
- 10.5.1 Survival. The City's and the Developer's representations, covenants, warranties, and obligations set forth herein, except as they may be fully performed before or on the Effective Date, will survive the Effective Date and are enforceable at law or in equity.
- 10.6 Notice. All notices required under this Agreement must be in writing and must be hand-delivered or sent by registered or certified mail, return receipt requested, postage prepaid, to the addresses of the Parties as set forth below. All notices so given will be considered effective immediately upon hand-delivery, and seventy-two hours after deposit in the United States Mail with the proper address as set forth below. Either Party by notice so given may change the address to which future notices are to be sent.

Notice to the City:

City of Salida
Attn: City Administrator and City Attorney
448 East First Street, Suite 112
Salida, CO 81201

Notice to the Developer:

- 10.7 Severability. The terms of this Agreement are severable. If a court of competent jurisdiction finds any provision hereof to be invalid or unenforceable, the remaining terms and conditions of the Agreement will remain in full force and effect.
- 10.8 Recording. The City shall record this Agreement with the Clerk and Recorder of Chaffee County, Colorado, at the Developer's expense.
- 10.9 No Third-Party Beneficiaries. Nothing in this Agreement, express or implied, confers or is intended to confer any rights or remedies whatsoever upon any person or entity other than the City, the Developer, and the Developer's successor(s).
- 10.10 No Waiver of Immunity. Nothing in this Agreement, express or implied, waives or is intended to waive the City's immunity under Colorado State law, including without limitation the Colorado Governmental Immunity Act, C.R.S. §§ 24-10-101 through -120.
- 10.11 Joint Drafting. The Parties acknowledge that this Agreement represents the negotiated terms, conditions, and covenants of the Parties, and that the Party responsible for drafting any such term, condition, or covenant is not to be prejudiced by any presumption, canon of construction, implication, or rule requiring construction or interpretation against the Party drafting the same.
- 10.12 Subject to Annual Appropriation. Any financial obligation of the City arising under this Agreement and payable after the current fiscal year is contingent upon funds for that purpose being annually appropriated, budgeted, and otherwise made available by the City Council in its discretion.
- 10.13 Exhibits. All schedules, exhibits, and addenda attached to this Agreement and referred to herein are to be deemed to be incorporated into this Agreement and made a part hereof for all purposes.
- 10.14 Counterparts. This Agreement may be executed in multiple counterparts, all of which taken together constitute one and the same document.

WHEREFORE, the parties hereto have executed duplicate originals of this Agreement on the day and year first written above.

CITY OF SALIDA, COLORADO

By

Mayor, Dan Shore

ATTEST:

City Clerk/Deputy City Clerk

STATE OF COLORADO)
) ss.
COUNTY OF CHAFFEE)

Acknowledged, subscribed, and sworn to before me this____ day of____
202____ by_____, as Mayor, and by_____, as
Clerk, on behalf of the City of Salida, Colorado.

WITNESS my hand and official seal.

My Commission expires:_____.

Notary Public

Acknowledged, subscribed, and sworn to before me this _____ day of _____
202____ by _____.

Notary Public

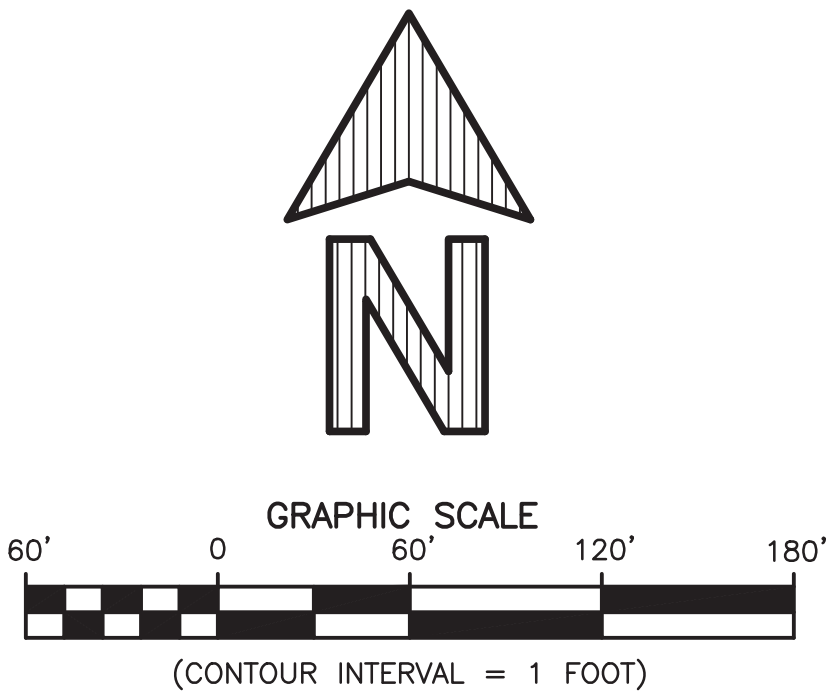
EXHIBIT A

Lot 5 of the Angelview Minor Subdivision, Reception #428085

Angelview Lot 5					
Engineer's Opinion of Probable Cost - Public Infrastructure					
Prepared by: Crabtree Group, Inc.					
7/30/2023					
STREETS					
Item	Quantity	Unit	Description	Unit Price	Total Price
1	794	LF	FURNISH AND INSTALL 30" CURB AND GUTTER 6" CURB HEIGHT	\$ 40.00	\$ 31,760.00
2	1338	SY	FURNISH AND INSTALL 6" THICK CDOT CLASS 6 AGGREGATE BASE (OVERBUILD NOT PAID)	\$ 17.00	\$ 22,746.00
3	1274	SY	FURNISH AND INSTALL 3" THICK ASPHALT	\$ 23.00	\$ 29,302.00
4	64	SY	FURNISH AND INSTALL 6" THICK CONCRETE DRIVEWAY	\$ 85.00	\$ 5,440.00
5	100	LF	FURNISH AND INSTALL 4' CROSSSPAN	\$ 60.00	\$ 6,000.00
6	4	EA	FURNISH AND INSTALL 2 WAY ADA RAMP	\$ 5,000.00	\$ 20,000.00
7	382	SY	FURNISH AND INSTALL 4" THICK CDOT CLASS 6 AGGREGATE BASE (OVERBUILD NOT PAID)	\$ 14.00	\$ 5,348.00
8	382	SY	FURNISH AND INSTALL 4" THICK CONCRETE SIDEWALK	\$ 58.00	\$ 22,156.00
9	4	EA	FURNISH AND INSTALL WHITE CROSSWALK STRIPING	\$ 500.00	\$ 2,000.00
10	4	EA	FURNISH AND INSTALL R1-1 STOP SIGN WITH STREET NAME SIGNS	\$ 800.00	\$ 3,200.00
11	1	EA	FURNISH AND INSTALL 1 WAY ADA RAMP	\$ 3,000.00	\$ 3,000.00
				SUBTOTAL	\$ 150,952.00
SEWER					
Item	Quantity	Unit	Description	Unit Price	Total Price
40	1	EA	CONNECT TO EXISTING 8" PVC SEWER STUB	\$ 1,500.00	\$ 1,500.00
41	3	EA	FURNISH AND INSTALL SEWER MANHOLE WITH CONCRETE COLLAR	\$ 6,000.00	\$ 18,000.00
42	550	LF	FURNISH AND INSTALL 8" SEWER MAIN	\$ 80.00	\$ 44,000.00
43	6	EA	FURNISH AND INSTALL 4" SEWER SERVICE TO LOT	\$ 2,000.00	\$ 12,000.00
				SUBTOTAL	\$ 75,500.00
WATER					
Item	Quantity	Unit	Description	Unit Price	Total Price
51	500	LF	FURNISH AND INSTALL 8" WATER MAIN	\$ 75.00	\$ 37,500.00
52	2	EA	FURNISH AND INSTALL 8" FITTING IN WATER MAIN	\$ 1,000.00	\$ 2,000.00
53	2	EA	FURNISH AND INSTALL FIRE HYDRANT ASSEMBLY	\$ 7,000.00	\$ 14,000.00
54	4	EA	FURNISH AND INSTALL 8" GATE VALVE	\$ 1,500.00	\$ 6,000.00
55	6	EA	FURNISH AND INSTALL SINGLE FAMILY WATER SERVICE ASSEMBLY	\$ 2,000.00	\$ 12,000.00
57	1	LS	FURNISH AND INSTALL WATER SERVICE TO 4PLEXES	\$ 20,000.00	\$ 20,000.00
				SUBTOTAL	\$ 91,500.00
MISCELLANEOUS					
Item	Quantity	Unit	Description	Unit Price	Total Price
60	1	LS	CONSTRUCTION SURVEY	\$ 4,000.00	\$ 4,000.00
61	1	LS	BONDING (PERFORMANCE AND PAYMENT, MAY END AT FINAL COMPLETION)	\$ 2,000.00	\$ 2,000.00
62	1	LS	STORMWATER BMP'S, MAINTENANCE, PERMITTING	\$ 2,000.00	\$ 2,000.00
64	1	LS	TRAFFIC CONTROL	\$ 2,000.00	\$ 2,000.00
				SUBTOTAL	\$ 10,000.00
				Total	\$ 327,952.00



EXHIBIT C



- LEGEND**
- RIGHT OF WAY
 - LOT LINE
 - EXISTING CONTOUR
 - LIMITS OF CONSTRUCTION
 - INTERIM STORMWATER ANALYSIS AREA
 - CONSTRUCTION COMPLETED
 - FUTURE DEVELOPMENT AREA

INTERIM STORMWATER ANALYSIS

DETENTION BASIN STAGE-STORAGE TABLE			
MHFD-Detention, Version 4.06 (July 2022)			
Project: Angelview			
Basin ID: Interim - Lot 5 4plexes and existing construction			
Example Zone Configuration (Retention Pond)			
Watershed Information			
Selected BMP Type =	EDB		
Watershed Area =	8.90	acres	
Watershed Length =	1,130	ft	
Watershed Length to Centroid =	550	ft	
Watershed Slope =	0.020	ft/ft	
Watershed Imperviousness =	70.00%	percent	
Percentage Hydrologic Soil Group A =	100.0%	percent	
Percentage Hydrologic Soil Group B =	0.0%	percent	
Percentage Hydrologic Soil Groups C/D =	0.0%	percent	
Target WQCV Drain Time =	40.0	hours	
Location for 1-hr Rainfall Depths =	User Input		
After providing required inputs above including 1-hour rainfall depths, click 'Run CLUP' to generate runoff hydrographs using the embedded Colorado Urban Hydrograph Procedure.			
Water Quality Capture Volume (WQCV) =	0.204	acre-feet	
Excess Urban Runoff Volume (EURV) =	0.789	acre-feet	
2-yr Runoff Volume (P1 = 0.6 in.) =	0.262	acre-feet	
5-yr Runoff Volume (P1 = 0.85 in.) =	0.390	acre-feet	
10-yr Runoff Volume (P1 = 1.08 in.) =	0.508	acre-feet	
25-yr Runoff Volume (P1 = 1.41 in.) =	0.693	acre-feet	
50-yr Runoff Volume (P1 = 1.69 in.) =	0.854	acre-feet	
100-yr Runoff Volume (P1 = 1.98 in.) =	1.051	acre-feet	
500-yr Runoff Volume (P1 = 2.73 in.) =	1.580	acre-feet	
Approximate 2-yr Detention Volume =	0.260	acre-feet	
Approximate 5-yr Detention Volume =	0.381	acre-feet	
Approximate 10-yr Detention Volume =	0.498	acre-feet	
Approximate 25-yr Detention Volume =	0.682	acre-feet	
Approximate 50-yr Detention Volume =	0.798	acre-feet	
Approximate 100-yr Detention Volume =	0.909	acre-feet	
Define Zones and Basin Geometry			
Select Zone 1 Storage Volume (Required) =	0.682	acre-feet	
Select Zone 2 Storage Volume (Optional) =		acre-feet	
Select Zone 3 Storage Volume (Optional) =		acre-feet	
Total Detention Basin Volume =	0.682	acre-feet	
Initial Surcharge Depth (ISD) =	27	ft	
Initial Surcharge Depth (ISD) =		ft	
Total Available Detention Depth (H _{total}) =		ft	
Corresponding MHFD Detention Depth (H _{det}) =		ft	
Depth of Trickle Channel (H _{trickle}) =		ft	
Optional User Overrides			
		acre-feet	
		acre-feet	
	0.60	inches	
	0.85	inches	
	1.08	inches	
	1.41	inches	
	1.69	inches	
	1.98	inches	
	2.73	inches	
WQCV not provided! Total detention volume is less than 100-year volume.			
7/30/2023, 12:33 PM			

REVIEW SET 7/30/23

PRIVATE ENGINEER'S NOTES TO CONTRACTOR

THE EXISTENCE AND LOCATION OF ANY UNDERGROUND UTILITY PIPES, CONDUITS OR STRUCTURES SHOWN ON THESE PLANS ARE OBTAINED BY A SEARCH OF THE AVAILABLE RECORDS TO THE BEST OF OUR KNOWLEDGE. THERE ARE NO EXISTING UTILITIES EXCEPT AS SHOWN ON THESE PLANS. THE CONTRACTOR IS REQUIRED TO TAKE DUE PRECAUTIONARY MEASURES TO PROTECT THE UTILITY LINES SHOWN ON THESE DRAWINGS. THE CONTRACTOR FURTHER ASSUMES ALL LIABILITY AND RESPONSIBILITY FOR THE UTILITY PIPES, CONDUITS, OR STRUCTURES SHOWN OR NOT SHOWN ON THESE DRAWINGS.

CONTRACTOR AGREES THAT HE SHALL ASSUME SOLE COMPLETE RESPONSIBILITY FOR THE JOB SITE CONDITIONS DURING THE COURSE OF CONSTRUCTION OF THE PROJECT, INCLUDING SAFETY OF ALL PERSONS AND PROPERTY; THAT THIS REQUIREMENT SHALL APPLY CONTINUOUSLY AND NOT BE LIMITED TO NORMAL WORKING HOURS; AND THAT THE CONTRACTOR SHALL DEFEND, INDEMNIFY AND HOLD THE COUNTY, THE CITY, THE OWNER AND THE ENGINEER HARMLESS FROM ANY AND ALL LIABILITY, REAL OR ALLEGED, IN CONNECTION WITH THE PERFORMANCE OF WORK ON THIS PROJECT, EXCEPTING FOR LIABILITY ARISING FROM THE SOLE NEGLIGENCE OF THE OWNER OR THE ENGINEER.

PREPARED FOR:

HARDER DIESSLIN DEVELOPMENT GROUP

130 W. 2ND STREET - SUITE 1

SALIDA, CO 81201

PHONE: 719-221-5000

PREPARED UNDER THE DIRECTION OF:

DATE

WILLIAM B. HUSSEY CRABTREE GROUP, INC.

L.C.E. NO. 56989 EXP. DATE 10/31/23

PREPARED BY:

CRABTREE GROUP INC.

ENGINEERING SMART GROWTH™

328 D STREET SALIDA, CO 81201 PH: 719-539-1675

919 CUYAMA ROAD OJAI, CA 93023 PH: 719-221-1799

SEAL

DATE BY MARK ENGINEER

REVISIONS

APPR. DATE REVISION AGENCY

CITY OF SALIDA

DESIGNED BY BH, RP

DRAWN BY BH, RP

CHECKED BY BH, TV

SCALE 1"=20'

DATE JUL. 2023

APPROVED BY:

AGENCY HEAD DATE

BENCHMARK: CONTACT HENDERSON LAND SURVEYING - (719) 539-6166

ANGELVIEW LOT 5 MF

SALIDA, CO

CIVIL ENGINEERING PLANS

SITE PLAN

PHASING, STORMWATER DETENTION

SHEET NO.

2

OF 18 SHTS.

PROJECT NO.

19032

S:\19032 ANGELVIEW\19032 SHEETS\PHASING PLAN.dwg 7/30/2023 1:28:49 PM

Open Records Policy – EXHIBIT D

Fee Schedule

Charges must be paid before service is provided.

The City does not allow payment terms on copies or other services in conjunction with open records requests.

The Open Records Act allows \$.25 charge per page when copies are requested and provided, or the actual cost of preparation if the cost is greater. The actual cost may include, but is not limited to, the hourly rate paid to the employee conducting the research, cost of the physical medium of the document (e.g., tape or diskette) and the cost of retrieving the document from off-site storage for inspection.


























The first hour of research and retrieval service is free.

Cost per hour for research, retrieval and related services after the first hour: \$33.58




















City Maps \$5/ black & white ink, paper 24" x 36"




\$10/colored ink, paper 24" x 36"




















The Department responsible for the record shall provide it to the Clerk so that the Clerk's office may make an appointment with the applicant for inspection within the time frame required.

ID		Task Mode	Task Name	Duration	Start	Finish	Predecessors	W	T	F	S	Dec 4, '22			
1			Angel View Apartments- Infrastructure	219 days	Fri 9/15/23	Wed 7/17/24									
2			City Approval	1 day	Fri 9/15/23	Fri 9/15/23									
3			Domestic Water & Sanitary Sewer Submittals	10 days	Mon 9/18/23	Fri 9/29/23	2								
4			Domestic Water Material Procurement	5 days	Mon 10/2/23	Fri 10/6/23	3								
5			Sanitary Sewer/Manhole Procurement	20 days	Mon 10/2/23	Fri 10/27/23	3								
6			Clear & Grub	2 days	Mon 9/18/23	Tue 9/19/23	2								
7			Survey Control	2 days	Mon 9/18/23	Tue 9/19/23	6SS								
8			Overlot Grade	2 days	Wed 9/20/23	Thu 9/21/23	7								
9			Domestic Water MainWater Main	15 days	Mon 10/9/23	Fri 10/27/23	8,4								
10			Domestic Water Services	10 days	Mon 10/23/2	Fri 11/3/23	9FS-5 days								
11			Sanitary Sewer Main	15 days	Mon 11/6/23	Fri 11/24/23	10,5								
12			Sanitary Sewer Services	10 days	Mon 11/20/2	Fri 12/1/23	11FS-5 days								
13			Gas/Electric/Communication	20 days	Mon 12/4/23	Fri 12/29/23	12								
14			Foundations	25 days	Wed 9/20/23	Tue 10/24/23	7								
15			Vertical Structures	120 days	Wed 10/4/23	Tue 3/19/24	14FS-15 days								
16			Vertical Finishes	165 days	Wed 11/29/2	Tue 7/16/24	15FS-80 days								
17			Curb & Gutter Road Subgrade	10 days	Mon 2/5/24	Fri 2/16/24	13FS+25 days								
18			Curb & Gutter RoadPlacement	20 days	Mon 2/19/24	Fri 3/15/24	17								
19			SideWalks	15 days	Mon 3/18/24	Fri 4/5/24	18								
20			Curb & Gutter Parking	20 days	Wed 3/20/24	Tue 4/16/24	15								
21			SideWalks Parking	10 days	Wed 4/17/24	Tue 4/30/24	20								
22			Asphalt Grade	10 days	Wed 5/1/24	Tue 5/14/24	21								
23			Asphalt Roads/Parking	5 days	Wed 5/15/24	Tue 5/21/24	22								

Project: Angel view Apartments
Date: Tue 8/15/23

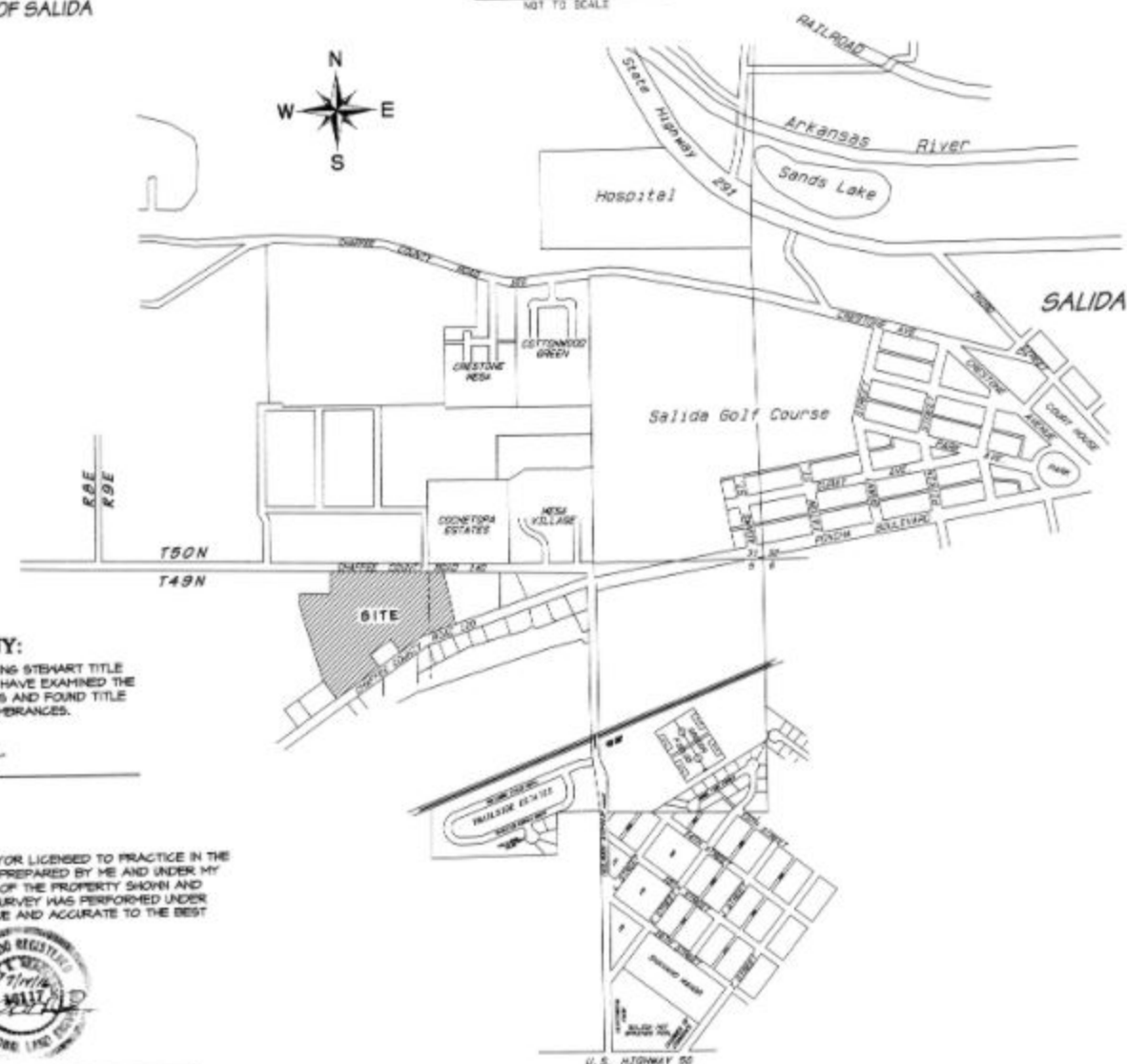
Task		Inactive Summary		External Tasks	
Split		Manual Task		External Milestone	
Milestone		Duration-only		Deadline	
Summary		Manual Summary Rollup		Progress	
Project Summary		Manual Summary		Manual Progress	
Inactive Task		Start-only			
Inactive Milestone		Finish-only			

ID		Task Mode	Task Name	Duration	Start	Finish	Predecessors	Dec 4, '22							
								W	T	F	S	S	M	T	W
24			Landscape	10 days	Wed 5/22/24	Tue 6/4/24	23,19								
25			Project CO	1 day	Wed 7/17/24	Wed 7/17/24	16,24								

Project: Angel view Apartments Date: Tue 8/15/23	Task		Inactive Summary		External Tasks	
	Split		Manual Task		External Milestone	
	Milestone		Duration-only		Deadline	
	Summary		Manual Summary Rollup		Progress	
	Project Summary		Manual Summary		Manual Progress	
	Inactive Task		Start-only			
	Inactive Milestone		Finish-only			

ANGELVIEW MINOR SUBDIVISION
 LOCATED IN THE
 NORTH 1/2 OF SECTION 6, T 49 N, R 9 E, N.M.P.M., CITY OF SALIDA
 CHAFFEE COUNTY, COLORADO
 SHEET 1 OF 2

VICINITY MAP
 NOT TO SCALE



CERTIFICATE OF DEDICATION AND OWNERSHIP:

KNOW ALL PERSONS BY THESE PRESENTS THAT JAMES L. TREAT, BEING THE OWNER OF CERTAIN LAND IN THE CITY OF SALIDA CHAFFEE COUNTY, COLORADO, DESCRIBED AS FOLLOWS:

A tract of land located within the North Half (1/2) of Section 6, Township 49 North, Range 9 East of the New Mexico Principal Meridian, and within the City of Salida, Chaffee County, Colorado, said tract being described as follows: Beginning at a point on the southerly boundary of Chaffee County Road No. 140 from where the North Quarter Corner of said Section 6 bears North 06°34'15" East 66.74 feet, said quarter corner is located 14.82 feet due South from a brass-capped witness corner; thence proceeding around the tract herein described South 88°55'04" East along the south boundary of said Chaffee County Road No. 140 a distance of 300.00 feet to the northwesterly corner of a parcel of land described in Book 421 of the Records of Chaffee County; thence South 12°05'04" East along the westerly boundary of the above-said parcel 421.64 feet to the northerly boundary of Chaffee County Road No. 120; thence along the said northerly boundary of said Chaffee County Road No. 120 the following courses and distances: First, South 70°56' West 200.00 feet; thence South 54°01' West 216.65 feet to the easterly corner of a parcel of land described in Book 345 at Page 360 of the Chaffee County Records; thence along the northerly boundary of the above-said parcel, first North 35°51' West 125.00 feet; thence South 54°01' West 200.00 feet; thence South 35°51' East 125.00 feet to a point on the said northerly boundary of Chaffee County Road No. 120; thence South 54°01' West along said northerly boundary 421.00 feet to the easterly corner of a parcel of land described in Book 356 at Page 476 of the Chaffee County Records; thence North 36°02' West 175.10 feet to the northerly corner of the above-said parcel; thence North 16°23'44" East along the City of Salida corporate boundary a distance of 622.36 feet to the southeast corner of a parcel of land described in Book 485 at Page 443 of the Chaffee County Records; thence North 01°04'51" East 96.4 feet to the southwest corner of a parcel of land described in Book 485 at Page 66 of the Records of Chaffee County; thence South 88°55'04" East 242.00 feet to the southeast corner of the above-described parcel; thence North 01°04'51" East 180.00 feet to the northeast corner of the above-described parcel located on the said southerly boundary of Chaffee County Road No. 140; thence South 88°55'04" East along said Chaffee County Road No. 140 southerly boundary 787.40 feet to the point of beginning, containing 17.5 Acres, more or less.

DOES HEREBY LAY-OUT, PLAT AND SUBDIVIDE THE ABOVE DESCRIBED PROPERTY INTO LOTS, A ROAD AND EASEMENTS, WITH BEARINGS AND DISTANCES AS SHOWN ON SHEET 2 CONTAINED HEREIN, TO BE KNOWN AS:

ANGELVIEW MINOR SUBDIVISION

LOCATED WITHIN THE
 N 1/2 OF SECTION 6, T 49 N, R 9 E, N.M.P.M., CITY OF SALIDA
 CHAFFEE COUNTY, COLORADO

AND DO HEREBY DEDICATE SHEPHERD ROAD TO THE CITY OF SALIDA AS PUBLIC ROAD, THE UNDERSIGNED HEREBY FURTHER DEDICATE TO THE PUBLIC ALL UTILITY EASEMENTS ON THE PROPERTY AS SHOWN AND DESCRIBED ON SHEET 2 CONTAINED HEREIN AND HEREBY FURTHER DEDICATES TO THE PUBLIC UTILITIES THE RIGHT TO INSTALL, MAINTAIN AND OPERATE MAINS, TRANSMISSION LINES, SERVICE LINES AND APPURTENANCES TO PROVIDE SUCH UTILITY SERVICES WITHIN THIS SUBDIVISION OR PROPERTY CONTIGUOUS THERETO, UNDER, ALONG AND ACROSS PUBLIC ROADS AS SHOWN ON THIS PLAT AND ALSO UNDER, ALONG AND ACROSS UTILITY EASEMENTS AS SHOWN ON SHEET 2.

CERTIFICATE OF STREET AND UTILITY MAINTENANCE:

PUBLIC NOTICE IS HEREBY GIVEN THAT NEITHER THE DEDICATED PUBLIC ROADS NOR THE PUBLIC UTILITIES SHOWN ON PLAT SHEET 2 WILL BE MAINTAINED BY THE CITY OF SALIDA UNTIL AND UNLESS THE SUBDIVIDER CONSTRUCTS THE STREET AND UTILITIES IN ACCORDANCE WITH A SUBDIVISION AGREEMENT, IF ANY, AND THE SUBDIVISION REGULATIONS IN EFFECT AT THE DATE OF THE FILING OF THIS PLAT, AND APPROVAL OF THE CITY HAS BEEN ISSUED TO THAT EFFECT. WHEN THE CITY APPROVES A STREET OR UTILITY FOR MAINTENANCE, THE STREET OR UTILITY SHALL BECOME PUBLIC IN ALL SENSES OF THE WORD AND THE SUBDIVIDER HAS NO FURTHER OBLIGATIONS IN REGARDS TO THAT PARTICULAR STREET OF UTILITY.

ACKNOWLEDGEMENTS:

IN WITNESS WHEREOF, JAMES L. TREAT HAS CAUSED THESE PRESENTS TO BE EXECUTED ON THIS 15th DAY OF July, 2016.

James L. Treat
 JAMES L. TREAT
 STATE OF COLORADO 95
 COUNTY OF CHAFFEE

THE FOREGOING DEDICATION WAS ACKNOWLEDGED BEFORE ME ON THIS 15th DAY OF July, 2016.
 WITNESS MY HAND AND OFFICIAL SEAL.
 MY COMMISSION EXPIRES 2-26-2017

NOTARY PUBLIC: Callan E. Gortner
 ADDRESS: P.O. Box 159, Cortez, CO 81328-0159

DEVELOPMENT NOTES:

- 1) Pursuant to section 16-6-120 (b), Parks, Trails and Open Space, of the Salida Municipal Code, as may be amended, neither land dedication nor fees-in-lieu have been paid for this subdivision. At the time that residential dwelling units are constructed on any of the lots herein, either by further subdivision or building permit approval, land dedication and/or fees-in-lieu for parks, trails and open space in the amount then in effect shall be payable to the City prior to issuance of building permits.
- 2) Pursuant to section 16-6-140, Fair Contributions for Public School Sites, as may be amended, a payment in lieu of land dedication for fair contributions for public school sites shall be paid by the owner of each lot within this subdivision prior to issuance of a building permit for any new residence on such lot.
- 3) At the time of development of Lot 5 the developer shall be responsible for the cost to design and install water lines built to then current City of Salida construction standards and specifications for the purpose of a looped connection between municipal waterlines located in County Roads 120 and 140.
- 4) At the time of development of Lot 5 the developer shall be responsible for the cost to design and install oriental roadway improvements built to then current City of Salida construction standards and specifications.

OWNER:
 JAMES L. TREAT
 225 W 5TH STREET
 SALIDA, CO 81201

SUBDIVIDER:
 HARDER-DIESSLIN DEVELOPMENT GROUP
 103 W STREET
 SALIDA, CO 81201

LAND SURVEYOR:
 HENDERSON LAND SURVEYING CO., INC.
 203 W STREET
 SALIDA, CO 81201

CERTIFICATE OF TITLE INSURANCE COMPANY:

I, JAMES L. TREAT, A LICENSED TITLE INSURANCE EXAMINER REPRESENTING STEWART TITLE GUARANTY COMPANY IN THE STATE OF COLORADO DO CERTIFY THAT I HAVE EXAMINED THE TITLE TO THE REAL PROPERTY DEDICATED AND SHOWN ON THESE PLATS AND FOUND TITLE VESTED IN JAMES L. TREAT, FREE AND CLEAR OF ALL LIENS AND ENCUMBRANCES.

James L. Treat
 JAMES L. TREAT

LAND SURVEYOR'S STATEMENT:

I, MICHAEL K. HENDERSON, A REGISTERED PROFESSIONAL LAND SURVEYOR LICENSED TO PRACTICE IN THE STATE OF COLORADO DO HEREBY STATE THAT THIS PLAT WAS PREPARED BY ME AND UNDER MY DIRECT SUPERVISION AND IS BASED ON A MONUMENTED LAND SURVEY OF THE PROPERTY SHOWN AND DESCRIBED ON THESE PLATS, AS WELL AS THE NEW LOTS, THAT SAID SURVEY WAS PERFORMED UNDER MY RESPONSIBLE CHARGE AND THAT SAID SURVEY AND PLAT ARE TRUE AND ACCURATE TO THE BEST OF MY KNOWLEDGE AND BELIEF.
 DATED THIS 14th DAY OF June, A.D., 2016.



MICHAEL K. HENDERSON
 REG. L.S. NO. 16117
 STATE OF COLORADO

GENERAL LAND SURVEYOR'S NOTES:

- 1) PROPERTY DESCRIPTION AND RECORD EASEMENT RESEARCH BASED ON STEWART TITLE GUARANTY COMPANY COMMITMENT NO. 2048520 ISSUED BY CHAFFEE TITLE & ESCRROW EFFECTIVE OCTOBER 26, 2015.
- 2) SEE SHEET 2 FOR ADDITIONAL NOTES.

PLANNING COMMISSION APPROVAL:

THIS PLAT IS APPROVED BY THE CITY OF SALIDA PLANNING COMMISSION THIS 15 DAY July, 2016.

B
 CHAIRMAN

CLERK AND RECORDER'S CERTIFICATE:

THIS PLAT WAS FILED IN THE OFFICE OF THE CLERK AND RECORDER OF CHAFFEE COUNTY, COLORADO AT 2:39 P.M. ON THIS 15th DAY OF July, A.D., 2016 UNDER RECEPTION NO. 428085

Patricia Trautnick (Deputy Recorder)
 CHAFFEE COUNTY CLERK & RECORDER

428085

428085 7:15 2016 2:39 PM PLAT Lot A Misdell
 Lot 2 180'x140' 180'x140' 180'x140' 180'x140' 180'x140'

SHEET 1 OF 2

ANGELVIEW MINOR SUBDIVISION IN THE NORTH 1/2 OF SECTION 6, T 49 N, R 9 E, N.M.P.M., CITY OF SALIDA, CHAFFEE COUNTY, COLORADO	
JOB NUMBER: J-25-191 DPC FILE: J-12-048 DRAWN BY: M. K. H. TMSD 0480	HENDERSON LAND SURVEYING CO., INC. SALIDA, COLORADO DATE: 4/14/15 DRAWING NO. L-15-63

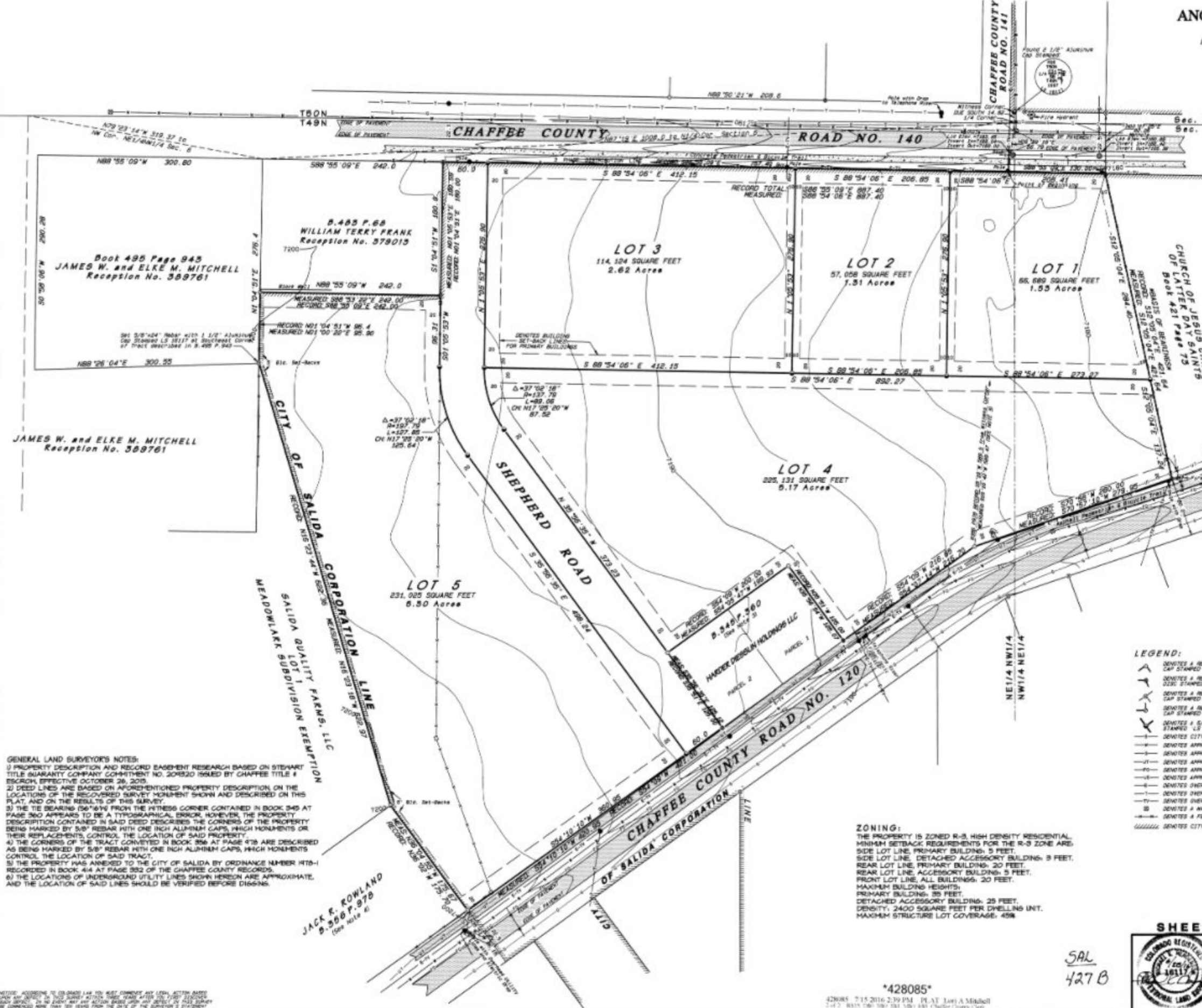
ANGELVIEW MINOR SUBDIVISION

LOCATED IN THE
NORTH 1/2 OF SECTION 6, T 49 N, R 9 E, N.M.P.M.

IN THE
CITY OF SALIDA
CHAFFEE COUNTY, COLORADO
SHEET 2 OF 2



GRAPHIC SCALE: 1 INCH = 60 FEET
DIRECTIONS ARE BASED ON THE BEARING S12°05'04"E BETWEEN RECOVERED
NEAR SURVEY MONUMENTS AT THE NE AND SE CORNERS OF PROPERTY AS
SHOWN AND DESCRIBED ON THIS PLAT.
CONTOUR INTERVAL = 2 FEET



- LEGEND:**
- DENOTES A RECOVERED 5/8" REBAR WITH A 1" ALUMINUM CAP STAMPED 1775.
 - DENOTES A RECOVERED 5/8" REBAR WITH A 1 3/4" STEEL CIRC STAMPED 1775.
 - DENOTES A RECOVERED 5/8" REBAR WITH A 1 1/2" ALUMINUM CAP STAMPED 1775, UNLESS NOTED OTHERWISE.
 - DENOTES A RECOVERED 1/2" REBAR WITH A 1" PLASTIC CAP STAMPED "HOOF COR 34875".
 - DENOTES A 5/8" X 24" REBAR WITH A 1 1/2" ALUMINUM CAP STAMPED 1775, SET FOR THIS SURVEY.
 - DENOTES CITY OF SALIDA BENCH MARK.
 - DENOTES APPROXIMATE LOCATION OF CITY OF SALIDA WATER LINES.
 - DENOTES APPROXIMATE LOCATION OF GAS LINES.
 - DENOTES APPROXIMATE LOCATION OF UNDERGROUND FIBER OPTIC LINES.
 - DENOTES APPROXIMATE LOCATION OF UNDERGROUND ELECTRIC LINES.
 - DENOTES OVERHEAD ELECTRIC LINES.
 - DENOTES OVERHEAD TELEPHONE LINES.
 - DENOTES A WATER SHUT-OFF VALVE.
 - DENOTES A FENCE.
 - DENOTES CITY OF SALIDA CORPORATION LINE.

ZONING:
THE PROPERTY IS ZONED R-3, HIGH DENSITY RESIDENTIAL. MINIMUM SETBACK REQUIREMENTS FOR THE R-3 ZONE ARE:
SIDE LOT LINE, PRIMARY BUILDING: 5 FEET.
SIDE LOT LINE, DETACHED ACCESSORY BUILDING: 3 FEET.
REAR LOT LINE, PRIMARY BUILDING: 20 FEET.
REAR LOT LINE, ACCESSORY BUILDING: 5 FEET.
FRONT LOT LINE, ALL BUILDINGS: 20 FEET.
MAXIMUM BUILDING HEIGHTS:
PRIMARY BUILDING: 35 FEET.
DETACHED ACCESSORY BUILDING: 25 FEET.
DENSITY: 2400 SQUARE FEET PER DWELLING UNIT.
MAXIMUM STRUCTURE LOT COVERAGE: 45%.

GENERAL LAND SURVEYOR'S NOTES:
1) PROPERTY DESCRIPTION AND RECORD EASEMENT RESEARCH BASED ON STEVART TITLE GUARANTY COMPANY COMMITMENT NO. 201820 ISSUED BY CHAFFEE TITLE & ESCROW, EFFECTIVE OCTOBER 26, 2015.
2) DEED LINES ARE BASED ON AFOREMENTIONED PROPERTY DESCRIPTION ON THE LOCATIONS OF THE RECOVERED SURVEY MONUMENT SHOWN AND DESCRIBED ON THIS PLAT, AND ON THE RESULTS OF THIS SURVEY.
3) THE TIE BEARING (S6°04'16" FROM THE WITNESS CORNER CONTAINED IN BOOK 345 AT PAGE 360 APPEARS TO BE A TYPOGRAPHICAL ERROR, HOWEVER, THE PROPERTY DESCRIPTION CONTAINED IN SAID DEED DESCRIBES THE CORNERS OF THE PROPERTY BEING MARKED BY 5/8" REBAR WITH ONE INCH ALUMINUM CAPS, WHICH MONUMENTS OR THEIR REPLACEMENTS, CONTROL THE LOCATION OF SAID PROPERTY.
4) THE CORNERS OF THE TRACT CONVEYED IN BOOK 356 AT PAGE 478 ARE DESCRIBED AS BEING MARKED BY 5/8" REBAR WITH ONE INCH ALUMINUM CAPS, WHICH MONUMENTS CONTROL THE LOCATION OF SAID TRACT.
5) THE PROPERTY WAS ANNEXED TO THE CITY OF SALIDA BY ORDINANCE NUMBER HTB-1 RECORDED IN BOOK 414 AT PAGE 352 OF THE CHAFFEE COUNTY RECORDS.
6) THE LOCATIONS OF UNDERGROUND UTILITY LINES SHOWN HEREON ARE APPROXIMATE, AND THE LOCATION OF SAID LINES SHOULD BE VERIFIED BEFORE DIGGING.

SHEET 2 OF 2

ANGELVIEW MINOR SUBDIVISION
N1/2 OF SECTION 6, T 49 N, R 9 E, N.M.P.M.
CITY OF SALIDA, COLORADO

CHAFFEE COUNTY
HENDERSON LAND SURVEYING CO., INC.
200 G STREET
SALIDA, COLORADO

DATE: 4/14/16
DRAWING NO.: L-15-63

428085

428085 7:15 2016 2:39 PM PLAT 1491 A Mitchell
2 of 2 B335 180 180 180 180 180 Chaffee County Clerk