AS BUILT STREET PLAN
LOTS 1 & 2 BARTLETT RD.
LOTS 3-8 McENELLY CIRCLE
RANDOLPH, MA.

SCALE: 1" = 40' horiz.
1" = 4' vert.

AUGUST 5, 2019

NORMAN H. CLAPP, P.L.S.
75 N. MAIN ST. 101
RANDOLPH, MA.

COMMONWEALTH OF MASSACHUSETTS
NORMAN H CLAPP #31786
PROFESSIONAL LAND SURVEYOR

5 Aug 2019
Norman H Clapp

PLAN
1" = 40'

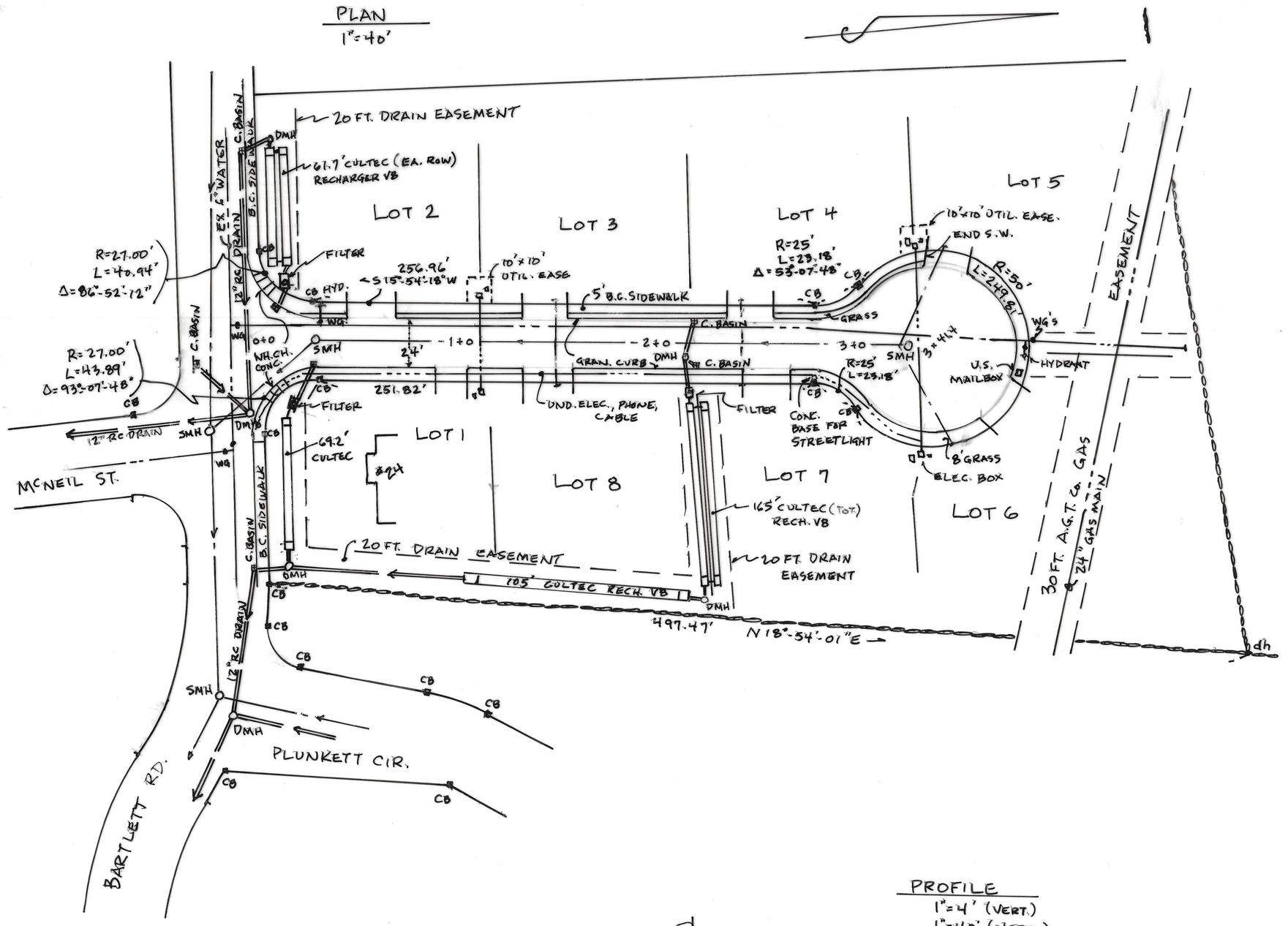

LOT 1
FRONT DRAIN EASEMENT

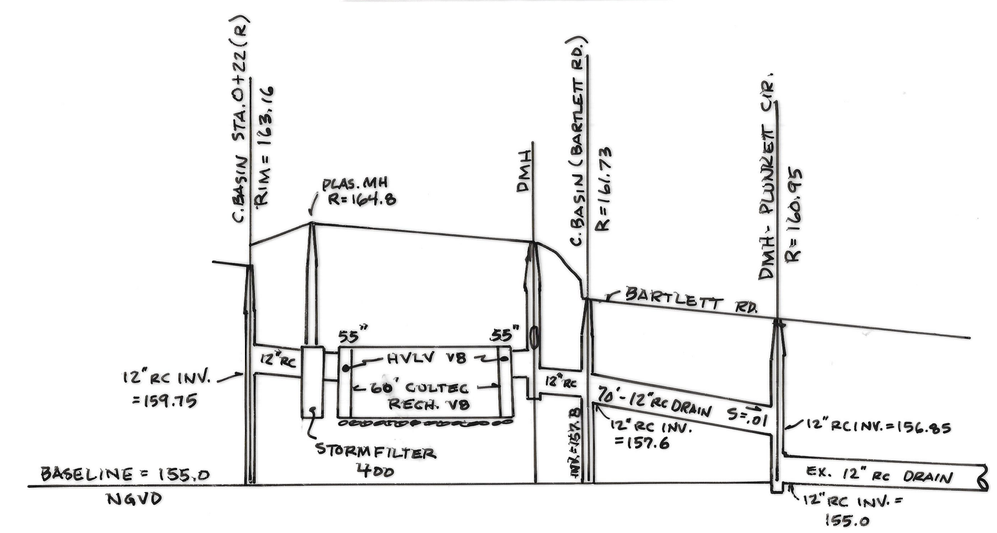

LOT 2
DRAIN EASEMENT

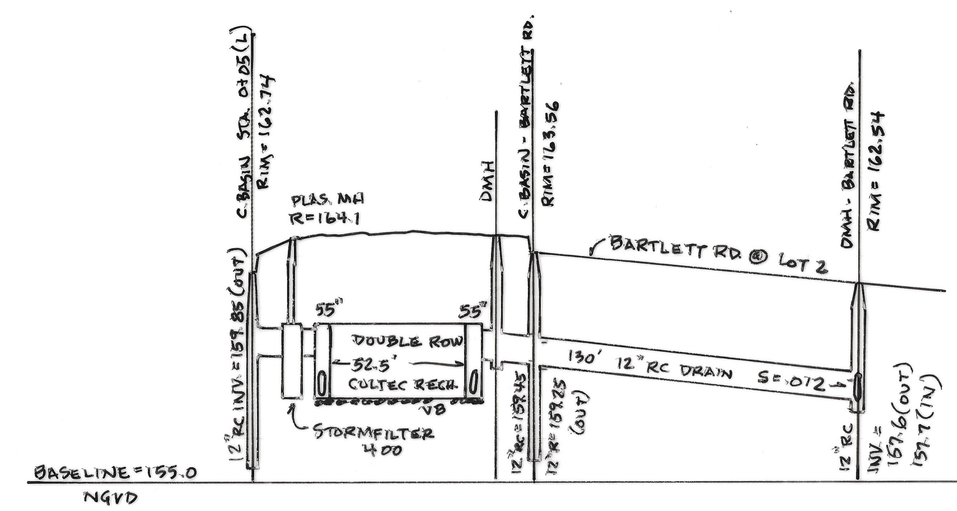

KEY

- SEWER MAIN
- WATER MAIN
- GAS MAIN
- ELEC., PHONE, CABLE, F.A. WIRE
- UTILITY POLE
- HYDRANT
- SMH SEWER MANHOLE
- DMH DRAIN MANHOLE
- CATCH BASIN
- WG WATER GATE
- CB CONCRETE BOUND

PROFILE
1" = 4' (VERT.)
1" = 40' (HORIZ.)

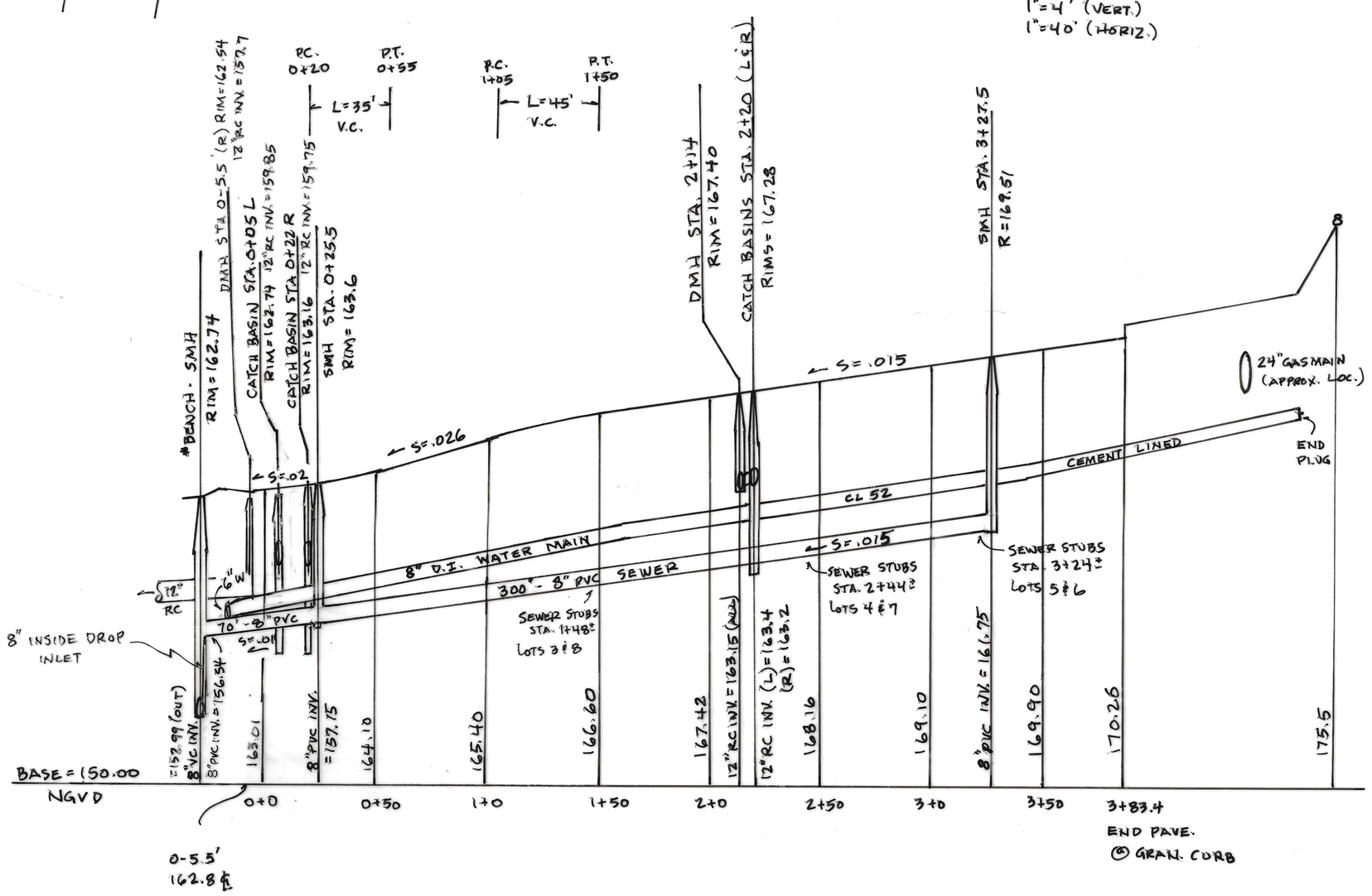

LOTS 7/8 → 1
DRAIN EASEMENT

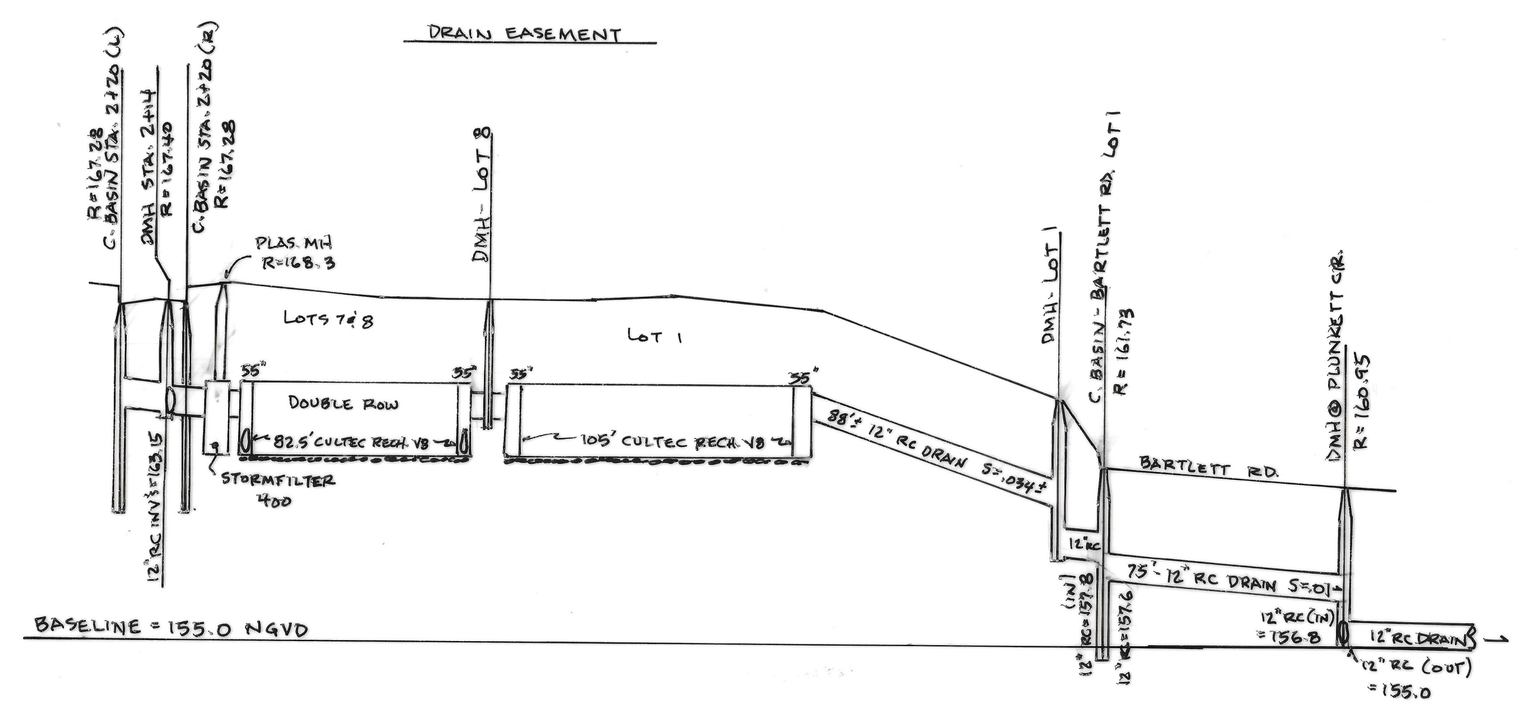

DEVELOPER

WESTPOINT DEVELOPMENT CO.
MICHAEL KMITO, PRES.
66 JAYS LANE
HANOVER, MA.

BENCH MARK

SMH @ BARTLETT & McNEIL
RIM = 162.74 NGVD
INV. = 152.99

19-25