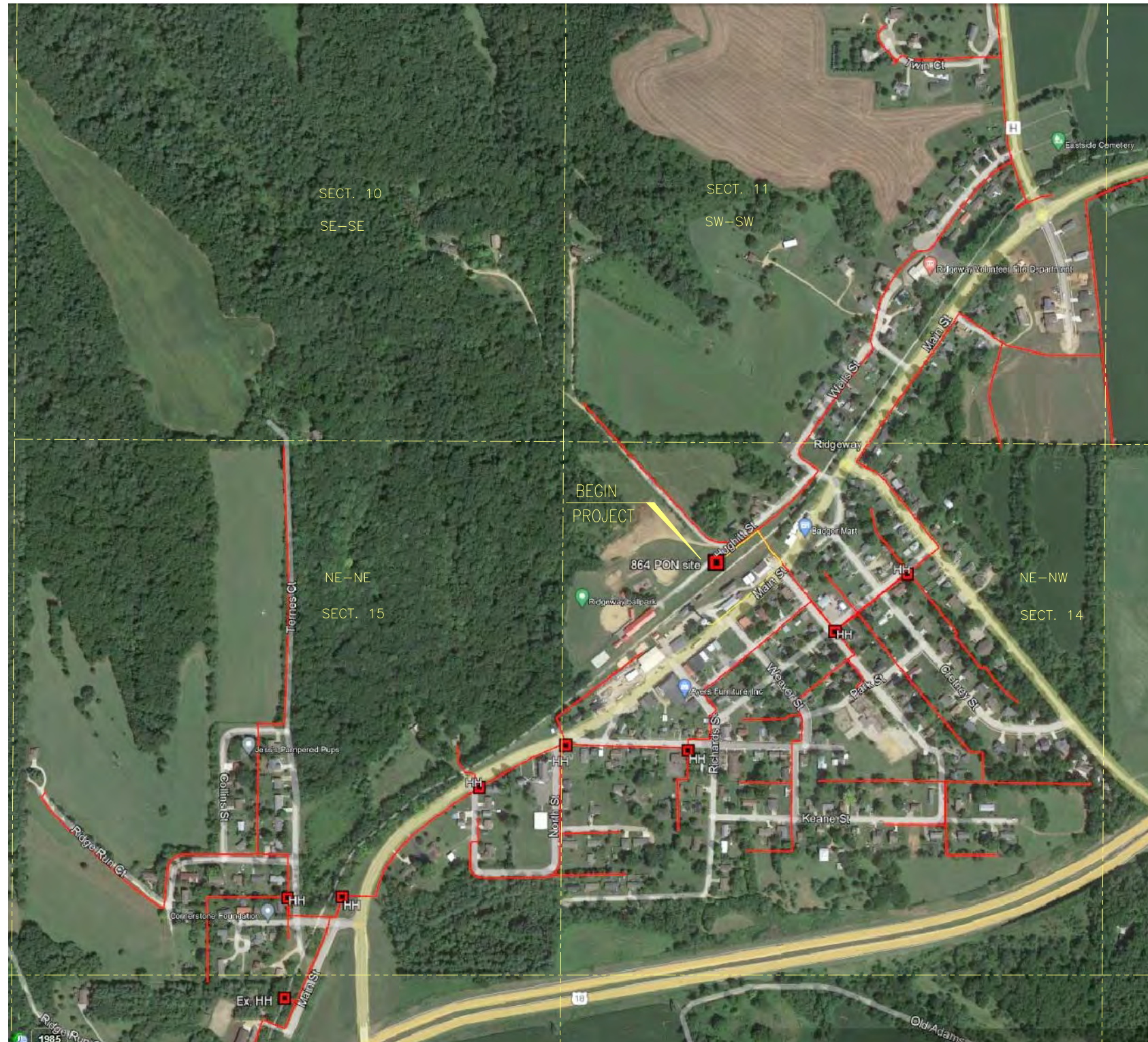


Contractor: Tri-State Directional Drilling LLC



PROJECT LOCATION

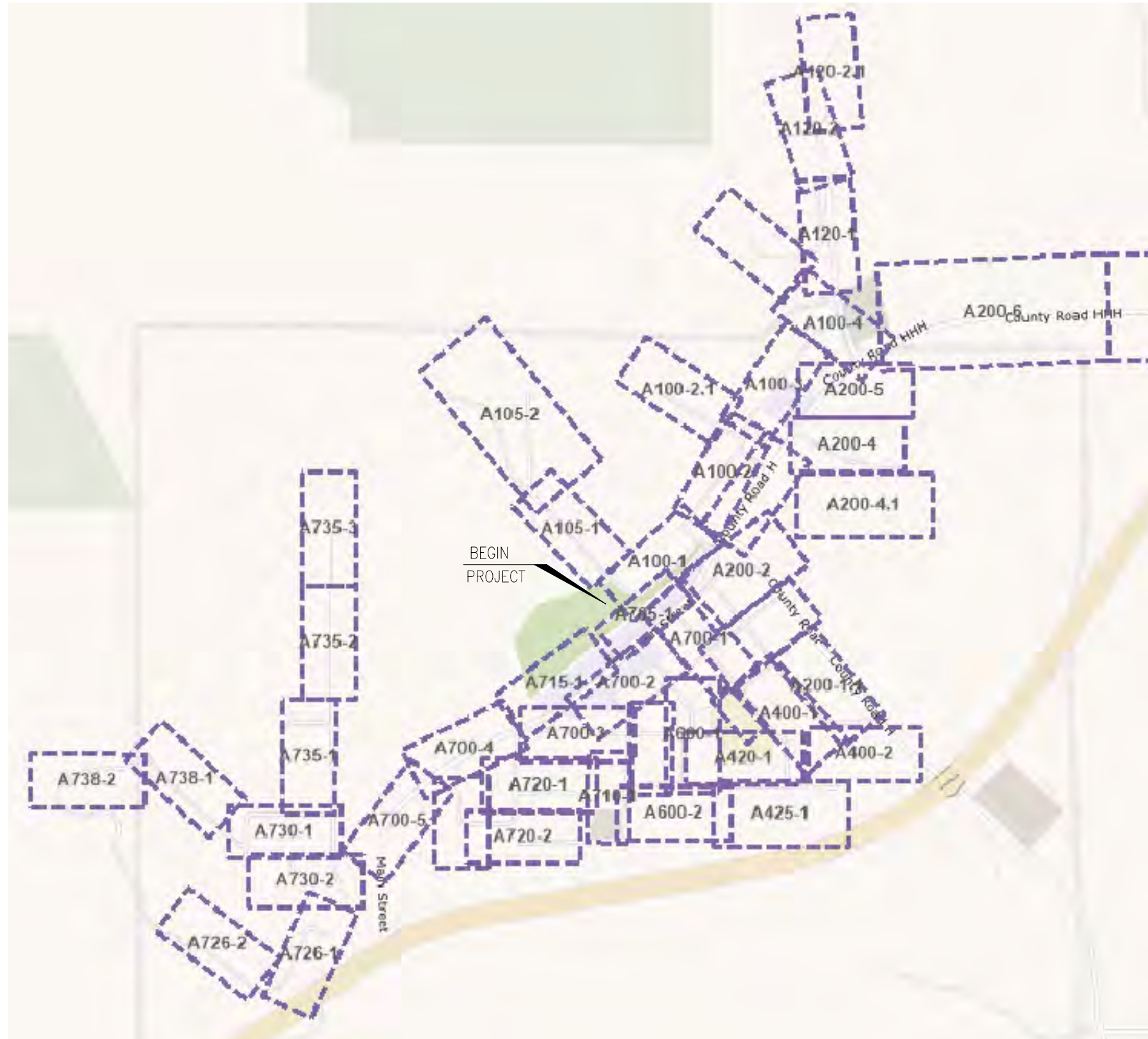
LEGEND

- Proposed Buried Cable
- Existing Buried Tel Cable
- △ Existing Pedestal
- ▲ New Pedestal
- ⋈ Repeater
- ⊠ Handhole
- ⊙ Manhole
- ⊕ Proposed Cable Warning Sign (w/Directional Arrow)
- ⊕ Power Pole
- ⊙ Telephone Pole
- ← Down Guy/Anchor
- ⚡ Signs
- ⚡ Light Pole
- Windmill
- PI Property Pin
- RW Right-of-Way Post
- Deciduous Tree
- ☆ Evergreen Tree - Natural
- ☆ Evergreen Tree - Landscape Variety
- ⊙ Bushes/Schrubs
- ⊙ Brush
- ⊙ Brush/Tree Line
- ⊙ Marshland
- FO—FO— Buried Fiber Optic
- Tv—Tv— Buried CATV
- P—P— Buried Power
- G—G— Gas Line
- S—S— Septic Line
- SAN—SAN— Sanitary Sewer
- ST—ST— Storm Sewer
- W—W— Water Line
- ▭ Compaction/Directional Bore
- ▭ Culvert
- ⌒ Bridge
- x—x— Fence
- ⊙ Rocks/Stones
- ▭ Retaining Wall

CAUTION! BURIED UTILITIES IN AREA, CALL 800-242-8511 FOR LOCATIONS.

Company: MH TELECOM, LLC	Exchange: RIDGEWAY	Work Order: 2023-x CLEC	Scale:	Project Descr: RIDGEWAY VILLAGE FTTH	Project No: 23-6434
Staked: DEC 4/2023	Revised:	Constructed:	As-built:	TWP: 6N RGE: 4E SECT: below	Map No: - DSA: A
			Townsp: RIDGEWAY	Sheet No: LOCATION/ LEGEND	

Contractor: Tri-State Directional Drilling LLC

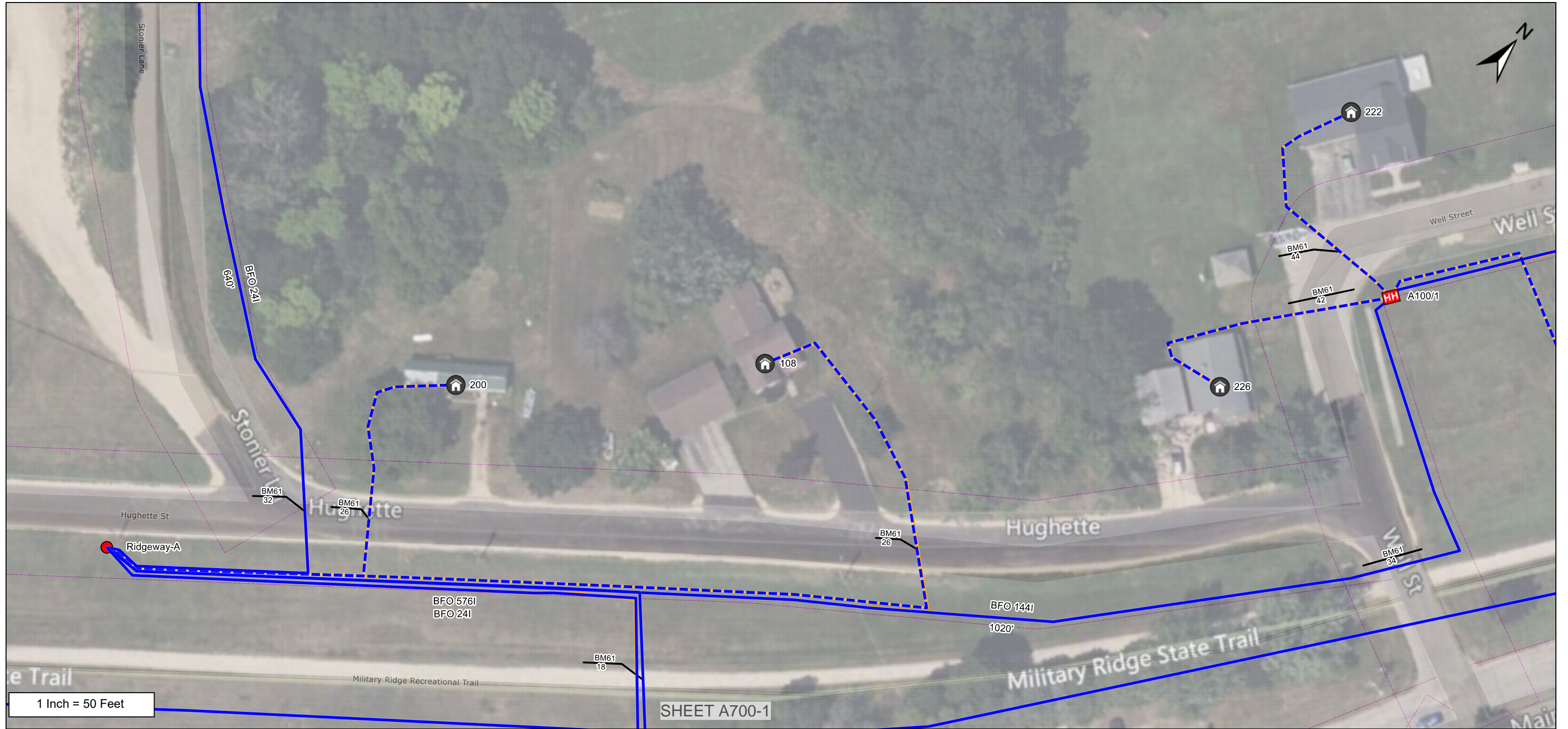


PROJECT LOCATION

LEGEND

	Proposed Buried Cable		FO	Buried Fiber Optic
	Existing Buried Tel Cable		Tv	Buried CATV
	Existing Pedestal		P	Buried Power
	New Pedestal		G	Gas Line
	Repeater		S	Septic Line
	Handhole		SAN	Sanitary Sewer
	Manhole		ST	Storm Sewer
	Proposed Cable Warning Sign (w/Directional Arrow)		W	Water Line
	Power Pole			Compaction/Directional Bore
	Telephone Pole			Culvert
	Down Guy/Anchor			Bridge
	Signs			Fence
	Light Pole			Rocks/Stones
	Windmill			Retaining Wall
	Property Pin			
	Right-of-Way Post			
	Deciduous Tree			
	Evergreen Tree - Natural			
	Evergreen Tree - Landscape Variety			
	Bushes/Schubs			
	Brush			
	Brush/Tree Line			
	Marshland			

CAUTION! BURIED UTILITIES IN AREA, CALL 800-242-8511 FOR LOCATIONS.



SHEET A100-2

From	To	PType	Units	Feet	BM	BM	HO	NID	Remarks
A	A		BFOV(1.25")D	114	61	50			
A	A: A100/1	BHF(30x48x30)	BFO 1441	1020	2	1	53LS	1	1
	A: A100/1		BFOV(1.25")	900	53	1			
	A: A100/1				61	76			
A	200		BFOV(1.0")	142	61	26			ONT
	200		SEBF 4I	360	83	1			
200 Hughitt St	200		BFOV(1.0")D	148					
A	108		BFOV(1.0")	188	61	26			ONT
	108		SEBF 4I	710	83	1			

As Staked
 Mt. Horeb Telephone Co.
 Name: A100-1
 WO: Ridgeway Village
 Exch: Ridgeway
 State: WI
 County: Iowa
 Twsp: 6N Range: 4E
 Section: 14 Route: A100
 Staked By: DEC Date: 2/15/2023

Sheet 1 of 49

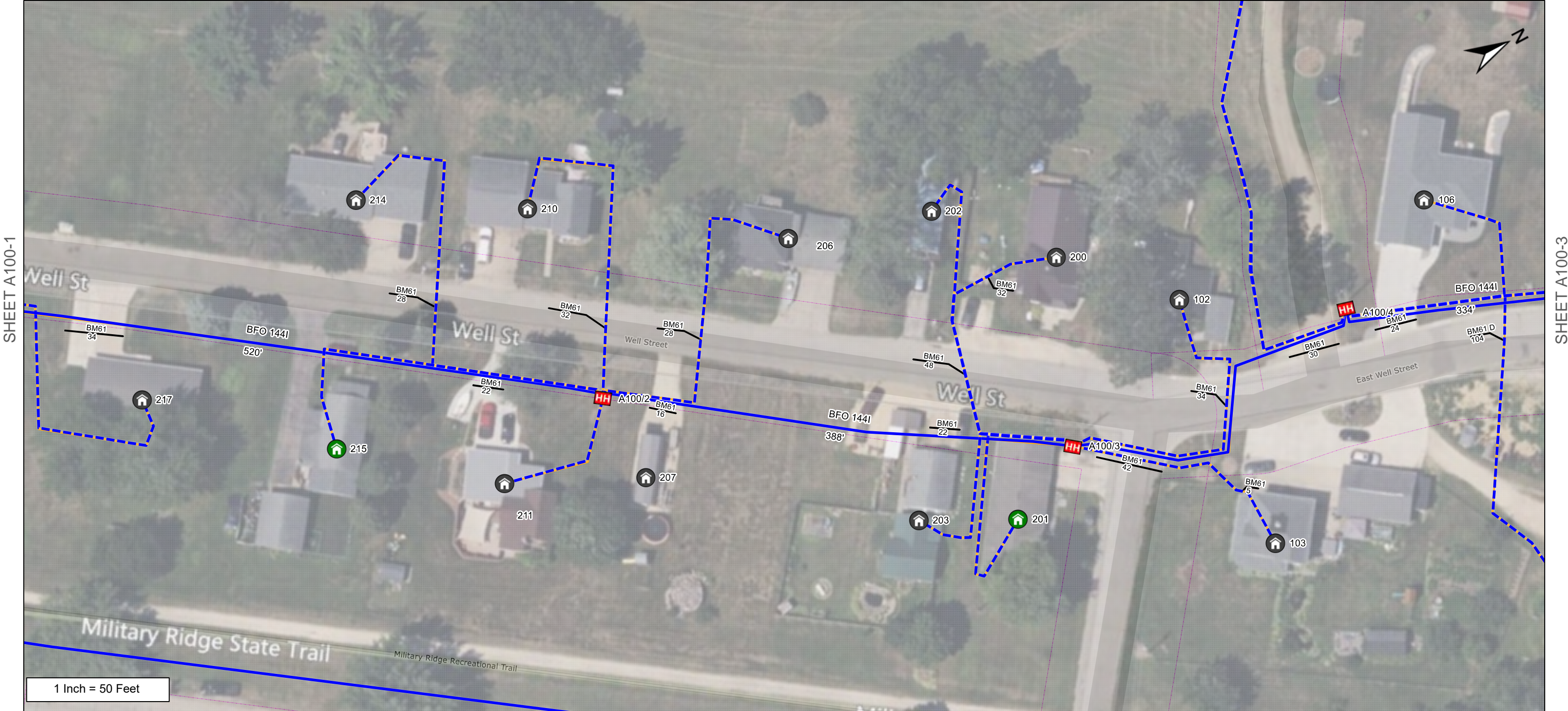
From	To	PType	Units	Feet	BM	BM	HO	NID	Remarks
108 Hughitt St	108		BFOV(1.0")D	452					
A100/1	226		BFOV(1.0")	170	83	1			ONT
	226		SEBF 4I	240					
A100/1	222		BFOV(1.0")	154	61	44			ONT
	222		SEBF 4I	224	83	1			

As Staked
Mt. Horeb Telephone Co.

Name: A100-1
WO: Ridgeway Village
Exch: Ridgeway
State: WI
County: Iowa
Twp: 6N Range: 4E
Section: 14 Route: A100

Staked By: DEC Date: 2/15/2023

Sheet	1 A	of	49	
-------	-----	----	----	--



SHEET A100-1

SHEET A100-3

1 Inch = 50 Feet

From	To	PType	Units	Feet	BM	HO	NID	Remarks
(A100/1)	A: A100/2	BHF(30x48x30)	BFO 144I	520	2	1	1	
	A: A100/2		BFOV(1.25")	400				
A100/2	A: A100/3	BHF(30x48x30)	BFO 144I	388	2	1	1	
	A: A100/3		BFOV(1.25")	268	61	76		
A100/3	A: A100/4	BHF(30x48x30)	BFO 144I	334	2	1	1	
	A: A100/4		BFOV(1.25")	214	61	54		
(A100/1)	217		BFOV(1.0")	158	61	34		ONT
	217		SEBF 4I	304	83	1		
217 Wells St	217		BFOV(1.0")D	76				

As Staked			
Mt. Horeb Telephone Co.			
Name:	A100-2		
WO:	Ridgeway Village		
Exch:	Ridgeway		
State:	WI		
County:	Iowa		
Twsp:	6N	Range:	4E
Section:	11	Route:	A100
Staked By:	DEC	Date:	2/15/2023
Sheet	2	of	49

From	To	PType	Units	Feet	BM		HO		NID	Remarks
A100/2	215		BFOV(1.0")	57	83	1			ONT	
	215		SEBF 4I	286						
215 Wells St	215		BFOV(1.0")D	159						
A100/2	214		BFOV(1.0")	175	61	28			ONT	
	214		SEBF 4I	344	83	1				
214 Wells St	214		BFOV(1.0")D	99						
A100/2	211		BFOV(1.0")	112	61	22			ONT	
	211		SEBF 4I	182	83	1				
A100/2	210		BFOV(1.0")	200	61	32			ONT	
	210		SEBF 4I	270	83	1				
	207				61	16			ONT	
	207				83	1				
A100/2	206		BFOV(1.0")	150	61	28			ONT	
	206		SEBF 4I	274	83	1				
206 Wells St	206		BFOV(1.0")D	54						
A100/3	203		BFOV(1.0")	92	61	22			ONT	
	203		SEBF 4I	216	83	1				
203 Wells St	203		BFOV(1.0")D	54						
A100/3	202		BFOV(1.0")	99	61	48			ONT	
	202		SEBF 4I	288	83	1				
202 Wells St	202		BFOV(1.0")D	65						
A100/3	103		BFOV(1.0")	132	61	5			ONT	
	103		SEBF 4I	202	83	1				
A100/3	102		BFOV(1.0")	40	61	16			ONT	
	102		SEBF 4I	190	83	1				
102 Wells St	102		BFOV(1.0")D	80						
A100/4	106		BFOV(1.0")	90	83	1			ONT	
	106		SEBF 4I	248						
106 E Wells St	106		BFOV(1.0")D	88						
A100/3	200		BFOV(1.0")	70	61	32			ONT	
	200		SEBF 4I	260	83	1				
200 Wells St	200		BFOV(1.0")D	120						
A100/3	201		BFOV(1.0")	122	83	1			ONT	
	201		SEBF 4I	240						
201 Wells St	201		BFOV(1.0")D	48						

As Staked
Mt. Horeb Telephone Co.

Name: A100-2
WO: Ridgeway Village
Exch: Ridgeway
State: WI
County: Iowa
Twsp: 6N Range: 4E
Section: 11 Route: A100

Staked By: DEC Date: 2/15/2023

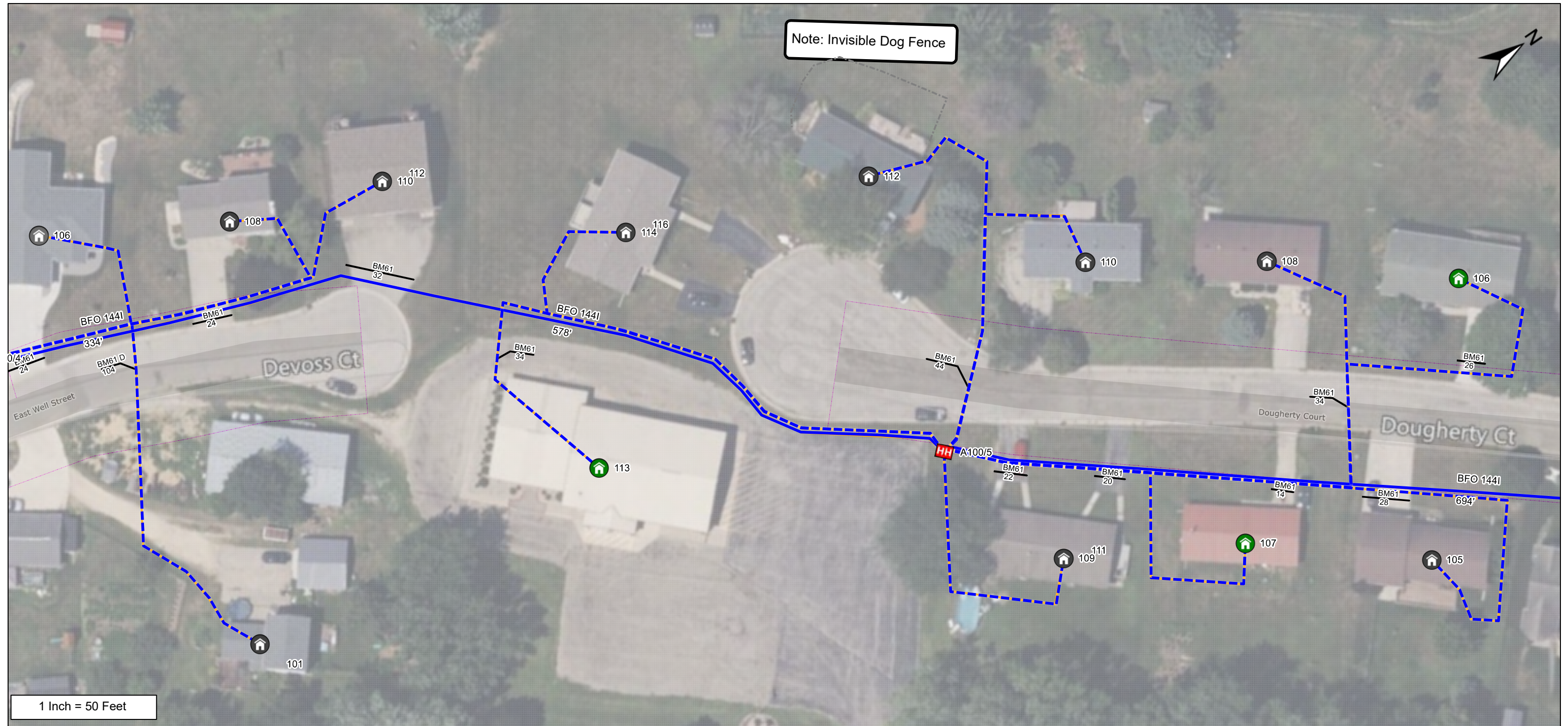


From	To	PType	Units	Feet	BM	NID	Remarks
(A100/4)	102		BFOV(1.0")	270	83	1	ONT
	102		SEBF 4I	620			
102 E Wells St	102		BFOV(1.0")D	280			
(A100/4)	104		BFOV(1.0")	538	61D	56	ONT
	104		SEBF 4I	888	83	1	
104 E Wells St	104		BFOV(1.0")D	280			

As Staked
 Mt. Horeb Telephone Co.
 Name: A100-2.1
 WO: Ridgeway Village
 Exch: Ridgeway
 State: WI
 County: Iowa
 Twsp: 6N Range: 4E
 Section: 11 Route: A100
 Staked By: DEC Date: 2/14/2023

SHEET A100-2

SHEET A100-4



Note: Invisible Dog Fence



1 Inch = 50 Feet

From	To	PType	Units	Feet	BM	HO	NID	Remarks
(A100/4)	A: A100/5	BHF(30x48x30)	BFO 144I	686	2	1	1	
	A: A100/5		BFOV(1.25")	566	61	44		
(A100/4)	101		BFOV(1.0")	212	61D	104		ONT
	101		SEBF 4I	370	83	1		
101 E Wells St	101		BFOV(1.0")D	88				
(A100/4)	110		BFOV(1.0")	82	61	32		ONT
	110		SEBF 4I	336	83	1		
110 E Wells St	110		BFOV(1.0")D	184				
(A100/4)	108		BFOV(1.0")	74	61	24		ONT

As Staked
 Mt. Horeb Telephone Co.
 Name: A100-3
 WO: Ridgeway Village
 Exch: Ridgeway
 State: WI
 County: Iowa
 Twsp: 6N Range: 4E
 Section: 11 Route: A100
 Staked By: DEC Date: 2/15/2023

From	To	PType	Units	Feet	BM		HO		NID	Remarks
	108		SEBF 4I	328	83	1				
108 E Wells St	108		BFOV(1.0")D	184						
A100/5	116		BFOV(1.0")	79	83	1			ONT	
	116		SEBF 4I	390						
116 Dougherty Ct	116		BFOV(1.0")D	241						
A100/5	113		BFOV(1.0")	128	61	34			ONT	
	113		SEBF 4I	452	72	4				
113 Dougherty Ct	113		BFOV(1.0")D	254	83	1				
A100/5	112		BFOV(1.0")	145	83	1			ONT	
	112		SEBF 4I	350						
112 Dougherty Ct	112		BFOV(1.0")D	135						
A100/5	110		BFOV(1.0")	71	83	1			ONT	
	110		SEBF 4I	276						
110 Dougherty Ct	110		BFOV(1.0")D	135						
A100/5	109		BFOV(1.0")	162	61	42			ONT	
	109		SEBF 4I	232	83	1				
A100/5	108		BFOV(1.0")	84	61	34			ONT	
	108		SEBF 4I	444	83	1				
108 Dougherty Ct	108		BFOV(1.0")D	290						
A100/5	107		BFOV(1.0")	131	61	14			ONT	
	107		SEBF 4I	314	83	1				
107 Dougherty Ct	107		BFOV(1.0")D	113						
A100/5	106		BFOV(1.0")	166	61	26			ONT	
	106		SEBF 4I	526	83	1				
106 Dougherty Ct	106		BFOV(1.0")D	290						
A100/5	105		BFOV(1.0")	136	61	28			ONT	
	105		SEBF 4I	498	83	1				
105 Dougherty Ct	105		BFOV(1.0")D	292						

As Staked
Mt. Horeb Telephone Co.

Name: A100-3
 WO: Ridgeway Village
 Exch: Ridgeway
 State: WI
 County: Iowa
 Twsp: 6N Range: 4E
 Section: 11 Route: A100

Staked By: DEC Date: 2/15/2023

Sheet	4 A	of	49	
-------	-----	----	----	--



1 Inch = 50 Feet

SHEET A100-3

From	To	PType	Units	Feet	BM	BM	HO	NID	Remarks
(A100/5)	A: A100/6	BHF(30x48x30)	BFO 144I	694	2	1	53LS	1	1
	A: A100/6		BFOV(1.25")	574	53	1			
	A: A100/6				61	42			
A100/6	Barneveld DLC: HH/D7W		BFO 144I	360	61D	54			
	Barneveld DLC: HH/D7W		BFOV(1.25")	240					
HH/D7W	Dodgeville CO: Wireless/D7W		BFO 144I	268					
	Dodgeville CO: Wireless/D7W		BFOV(1.25")	148					
A100/6	104		BFOV(1.0")	72	61	34		ONT	
	104		SEBF 4I	384	83	1			

As Staked
 Mt. Horeb Telephone Co.
 Name: A100-4
 WO: Ridgeway Village
 Exch: Ridgeway
 State: WI
 County: Iowa
 Twsp: 6N Range: 4E
 Section: 11 Route: A100
 Staked By: DEC Date: 2/14/2023

Sheet 5 of 49

From	To	PType	Units	Feet	BM	BM	HO	NID	Remarks
104 Dougherty Ct	104		BFOV(1.0")D	242					
A100/6	103		BFOV(1.0")	45	61	30			ONT
	103		SEBF 4I	306	83	1			
103 Dougherty Ct	103		BFOV(1.0")D	191					
A100/6	102		BFOV(1.0")	68	83	1			ONT
	102		SEBF 4I	380					
102 Dougherty Ct	102		BFOV(1.0")D	242					
A100/6	101		BFOV(1.0")	70	83	1			ONT
	101		SEBF 4I	332					
101 Dougherty Ct	101		BFOV(1.0")D	192					
A100/6	201		BFOV(1.0")	62	83	1			ONT
	201		SEBF 4I	260					
201 Dougherty Ct	201		BFOV(1.0")D	128					

As Staked			
Mt. Horeb Telephone Co.			
Name: <u>A100-4</u>			
WO: <u>Ridgeway Village</u>			
Exch: <u>Ridgeway</u>			
State: <u>WI</u>			
County: <u>Iowa</u>			
Twp: <u>6N</u> Range: <u>4E</u>			
Section: <u>11</u> Route: <u>A100</u>			
Staked By: <u>DEC</u> Date: <u>2/14/2023</u>			
Sheet	5 A	of	49



SHEET DEFFERED

SHEET A105-2

SHEET A100-1



1 Inch = 50 Feet

From	To	PType	Units	Feet	BM		Remarks
(A)	A: A105/1	BDO5	BFO 24I	640	2	1	
	A: A105/1		BFOV(1.25")	456			
A105/1	A: A105/2	BDO5	BFO 24I	650	2	1	
	A: A105/2		BFOV(1.25")	630			

As Staked
 Mt. Horeb Telephone Co.
 Name: A105-1
 WO: Ridgeway Village
 Exch: Ridgeway
 State: WI
 County: Iowa
 Twsp: 6N Range: 4E
 Section: 14 Route: A105
 Staked By: DEC Date: 2/14/2023

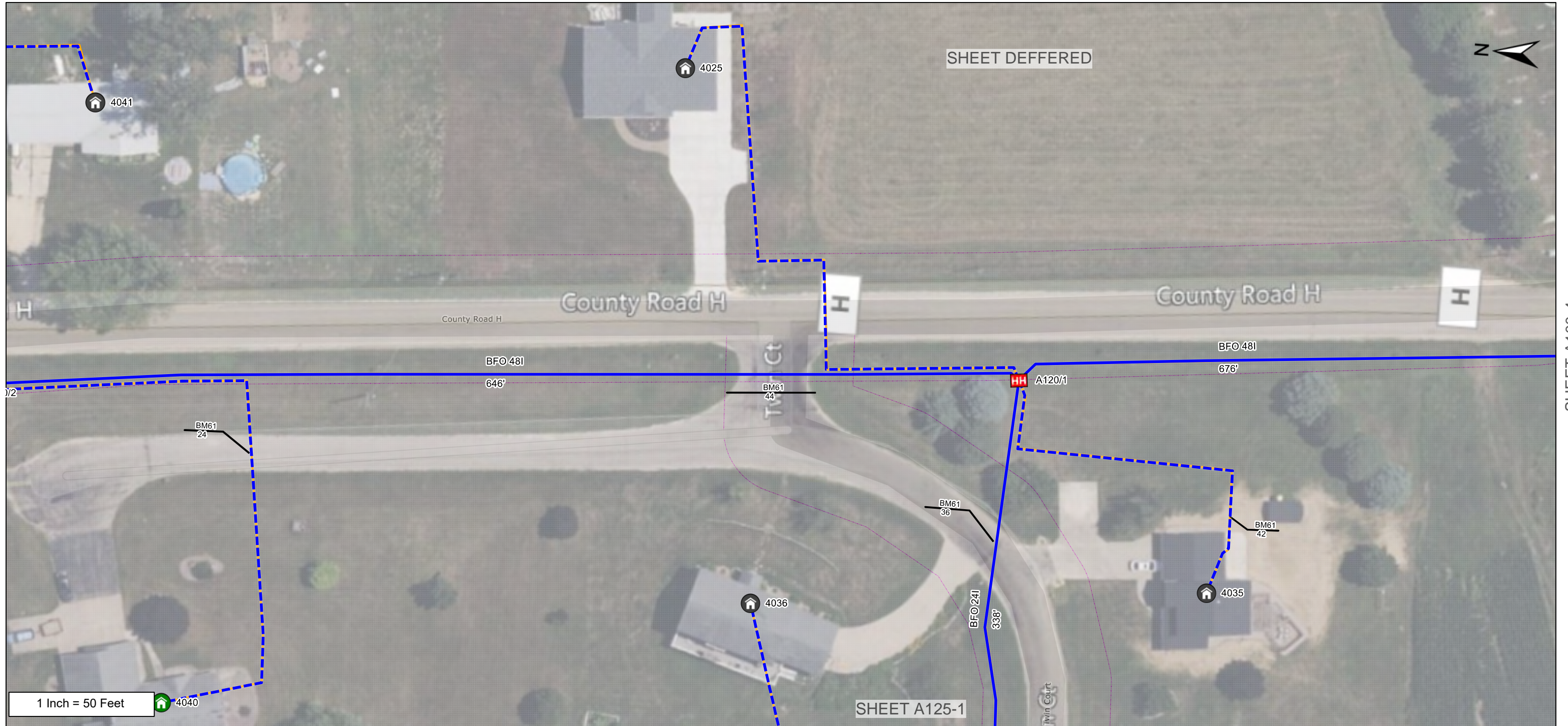


1 Inch = 80 Feet

From	To	PType	Units	Feet	BM	NID	Remarks
(A105/2)	101		BFOV(1.0")	823	61, 26	ONT	
	101		SEBF 4I	892	83, 1		
101 Edl Ln	101		BFOV(1.0")D	49			
(A105/2)	101		BFOV(1.0")	1230	83, 1	ONT	
	101		SEBF 4I	1250			

As Staked
 Mt. Horeb Telephone Co.
 Name: A105-2
 WO: Ridgeway Village
 Exch: Ridgeway
 State: N/A
 County: N/A
 Twsp: 6N Range: 4E
 Section: 10 Route: A105
 Staked By: DEC Date: 2/14/2023

SHEET A105-1



From	To	PType	Units	Feet	BM	BM	HO	NID	Remarks
(A100/6)	A: A120/1	BHF(30x48x30)	BFO 481	676	2	1	53LS	1	1
	A: A120/1		BFOV(1.25")	556	53	1			
	A: A120/1				61	80			
A120/1	4035		BFOV(1.0")	194	61	42			ONT
	4035		SEBF 4I	304	83	1			
4035 Twin Ct	4035		BFOV(1.0")D	40					
A120/1	4025		BFOV(1.0")	380	83	1			ONT
	4025		SEBF 4I	450					
(A125/1)	4036		BFOV(1.0")	202	83	1			ONT

As Staked
 Mt. Horeb Telephone Co.
 Name: A120-1
 WO: Ridgeway Village
 Exch: Ridgeway
 State: WI
 County: Iowa
 Twsp: 6N Range: 4E
 Section: 11 Route: A120
 Staked By: DEC Date: 2/14/2023

Sheet 8 of 49

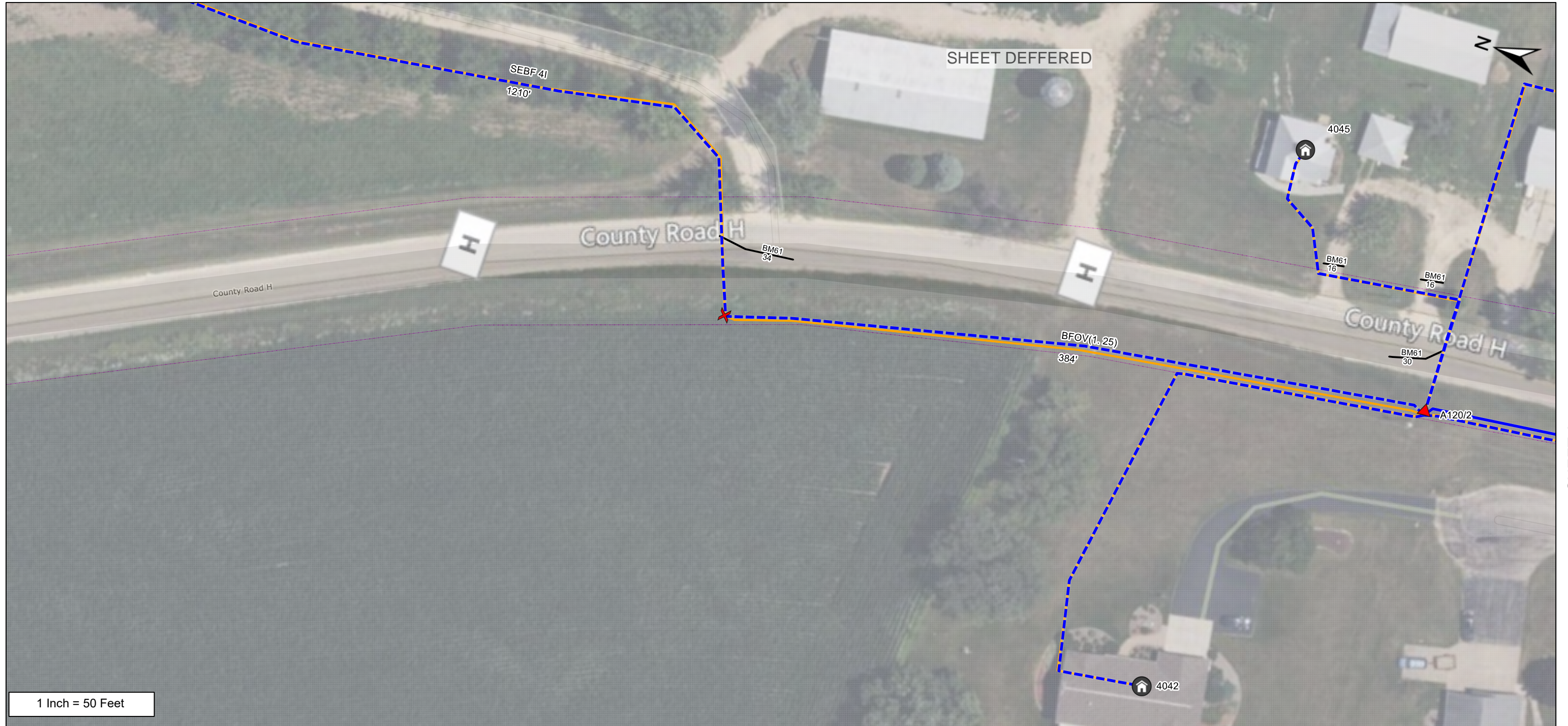
From	To	PType	Units	Feet	BM	BM	HO	NID	Remarks
	4036		SEBF 4I	222					
(A120/2)	4040		BFOV(1.0")	228	61	24			ONT
	4040		SEBF 4I	392	83	1			
4040 Twin Ct	4040		BFOV(1.0")D	144					
(A120/2)	4041		BFOV(1.0")	210	61	30			ONT
	4041		SEBF 4I	292	83	1			
4041 County Road H	4041		BFOV(1.0")D	62					

As Staked
Mt. Horeb Telephone Co.

Name: A120-1
WO: Ridgeway Village
Exch: Ridgeway
State: WI
County: Iowa
Twp: 6N Range: 4E
Section: 11 Route: A120

Staked By: DEC Date: 2/14/2023

Sheet	8 A	of	49
-------	-----	----	----



1 Inch = 50 Feet

From	To	PType	Units	Feet	BM	NID	Remarks
A120/2	A: X@A120/2		BFOV(1.25")	384			
(A120/1)	A: A120/2	BDO5	BFO 48I	646	2	1	
	A: A120/2		BFOV(1.25")	576			
A120/2	4045		BFOV(1.0")	164	61	32	ONT
	4045		SEBF 4I	246	83	1	
4045 County Road H	4045		BFOV(1.0")D	62			
A120/2	4042		BFOV(1.0")	230	83	1	ONT
	4042		SEBF 4I	380			
4042 Twin Ct	4042		BFOV(1.0")D	130			

As Staked			
Mt. Horeb Telephone Co.			
Name:	A120-2		
WO:	Ridgeway Village		
Exch:	Ridgeway		
State:	WI		
County:	Iowa		
Twsp:	6N	Range:	4E
Section:	11	Route:	A120
Staked By:	DEC	Date:	2/14/2023
Sheet	9	of	49

SHEET A120-1



SHEET DEFFERED



4057

SEBF 4I
1210'

BM61
34

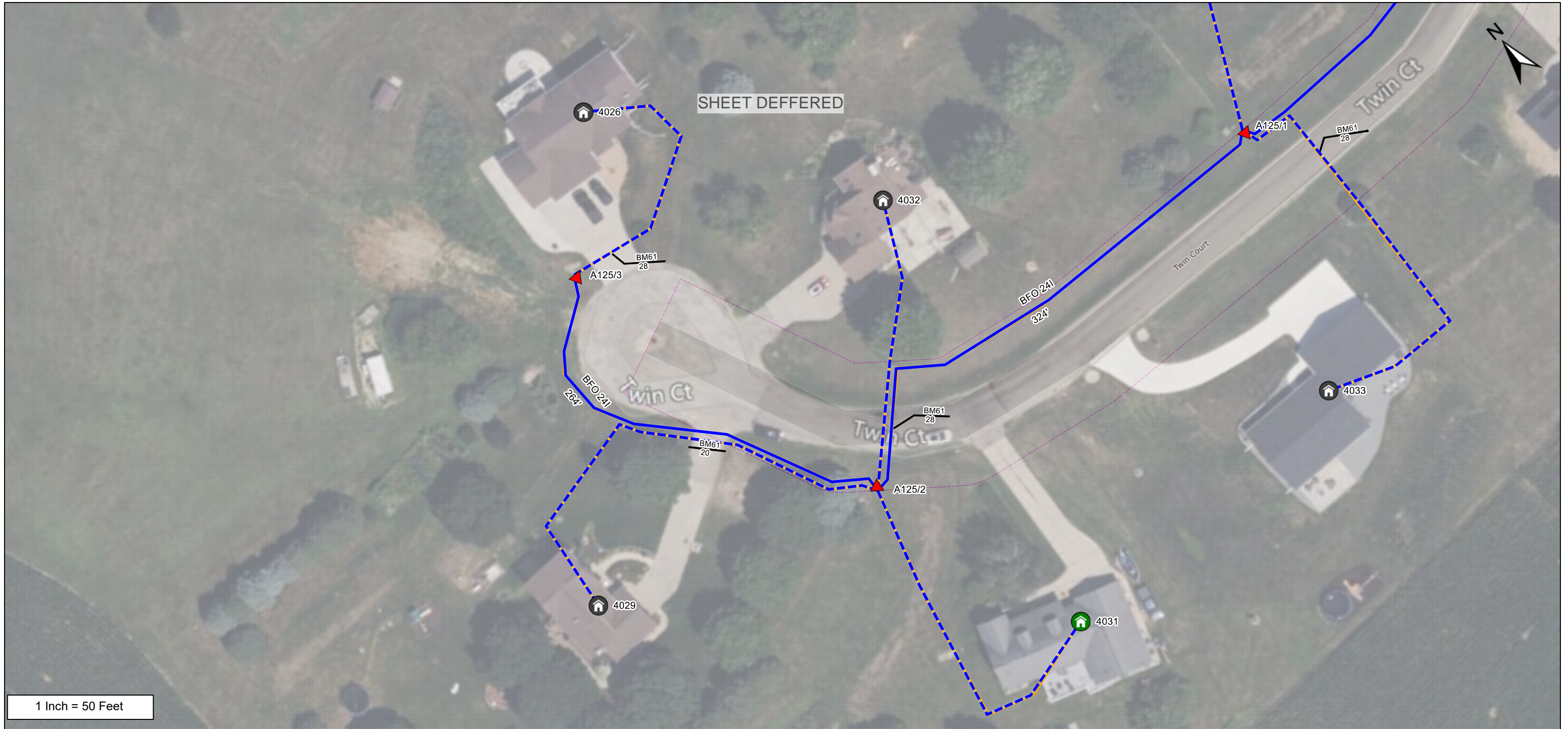
County Road H

1 Inch = 50 Feet

SHEET A120-2

From	To	PType	Units	Feet	BM		NID	Remarks
(X@A120/2)	4057		BFOV(1.0")	804	61	34	ONT	
(A120/2)	4057		SEBF 4I	1210	83	1		
4057 County Road H	4057		BFOV(1.0")D	386				

As Staked
 Mt. Horeb Telephone Co.
 Name: A120-2.1
 WO: Ridgeway Village
 Exch: Ridgeway
 State: WI
 County: Iowa
 Twsp: 6N Range: 4E
 Section: 11 Route: A120
 Staked By: DEC Date: 2/14/2023



1 Inch = 50 Feet

From	To	PType	Units	Feet	BM	NID	Remarks
(A120/1)	A: A125/1	BDO5	BFO 24I	338	2	1	
	A: A125/1		BFOV(1.25")	268			
A125/1	A: A125/2	BDO5	BFO 24I	324	2	1	
	A: A125/2		BFOV(1.25")	304			
A125/2	A: A125/3	BDO5	BFO 24I	264	2	1	
	A: A125/3		BFOV(1.25")	244			
A125/1	4033		BFOV(1.0")	220	61	28	ONT
	4033		SEBF 4I	270	83	1	
4033 Twin Ct	4033		BFOV(1.0")D	30			

As Staked
 Mt. Horeb Telephone Co.
 Name: A125-1
 WO: Ridgeway Village
 Exch: Ridgeway
 State: WI
 County: Iowa
 Twsp: 6N Range: 4E
 Section: 11 Route: A125
 Staked By: DEC Date: 2/14/2023

Sheet 11 of 49

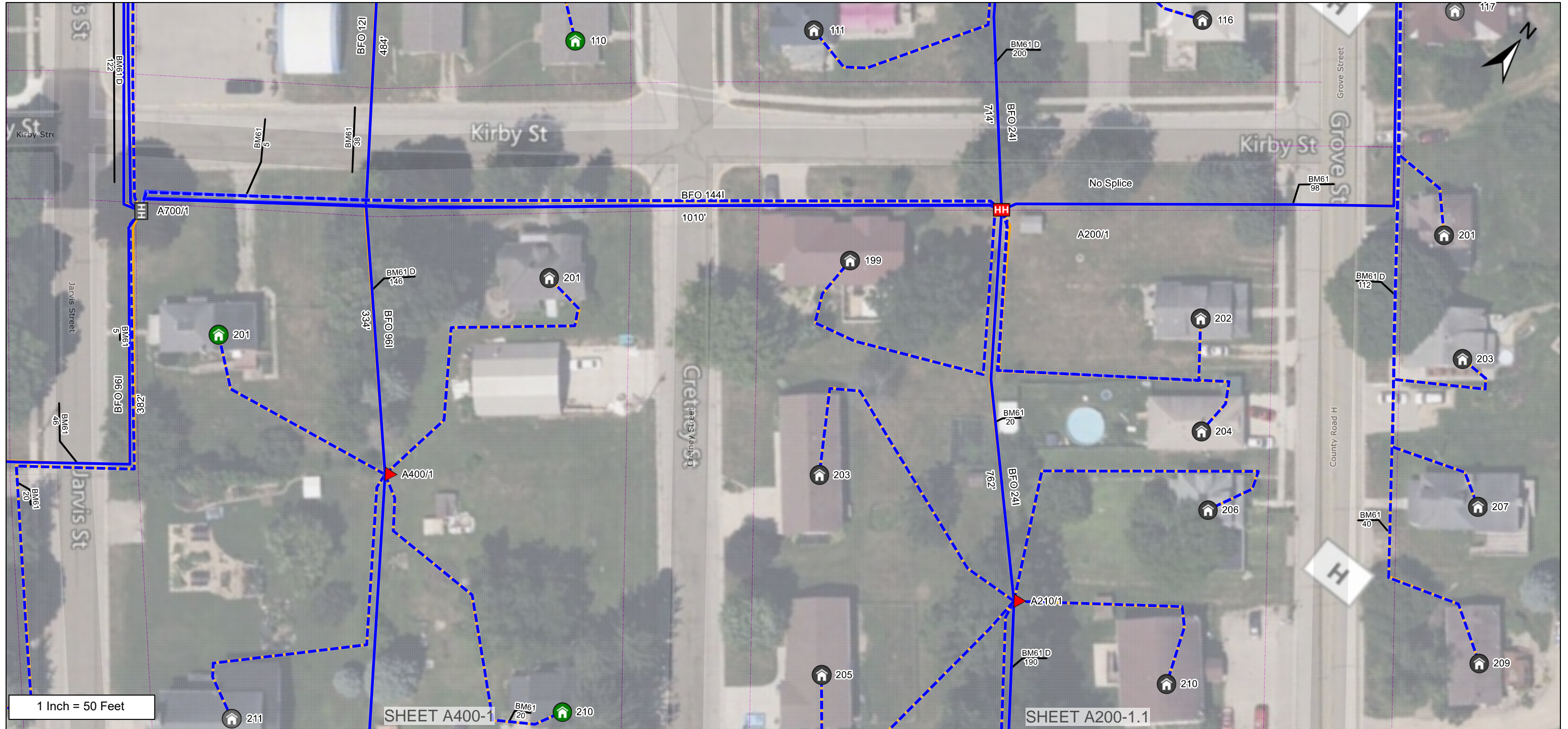
From	To	PType	Units	Feet	BM		NID	Remarks
A125/2	4032		BFOV(1.0")	94	61	28	ONT	
	4032		SEBF 4I	180	83	1		
4032 Twin Ct	4032		BFOV(1.0")D	66				
A125/2	4031		BFOV(1.0")	210	83	1	ONT	
	4031		SEBF 4I	230				
A125/2	4029		BFOV(1.0")	119	61	20	ONT	
	4029		SEBF 4I	288	83	1		
4029 Twin Ct	4029		BFOV(1.0")D	149				
A125/3	4026		BFOV(1.0")	162	61	28	ONT	
	4026		SEBF 4I	182	83	1		

As Staked
Mt. Horeb Telephone Co.

Name: A125-1
WO: Ridgeway Village
Exch: Ridgeway
State: WI
County: Iowa
Twp: 6N Range: 4E
Section: 11 Route: A125

Staked By: DEC Date: 2/14/2023

Sheet	11 A	of	49	
-------	------	----	----	--



From	To	PType	Units	Feet	BM	NID	Remarks
(A700/1)	A: A200/1	BHF(24x36x30)	BFO 144I	536	61 20		
	A: A200/1		BFO 24I	536	61D 200		
	A: A200/1		BFO 24I	536			
	A: A200/1		BFOV(1.0")D	466			
	A: A200/1		BFOV(1.0")D	468			
	A: A200/1		BFOV(1.0")D	468			
	A: A200/1		BFOV(1.25")	474			
	A: A200/1		BFOV(1.25")	474			
	A: A200/1		BFOV(1.25")	474			

As Staked
 Mt. Horeb Telephone Co.
 Name: A200-1
 WO: Ridgeway Village
 Exch: Ridgeway
 State: WI
 County: Iowa
 Twsp: 6N Range: 4E
 Section: 14 Route: A200
 Staked By: DEC Date: 2/14/2023

Sheet 12 of 49

From	To	PType	Units	Feet	BM		NID	Remarks
	A: A200/1		SEBF 4I	528				
	A: A200/1		SEBF 4I	528				
	A: A200/1		SEBF 4I	528				
A200/1	A: A210/1	BDO5	BFO 24I	226	2	1		
	A: A210/1		BFOV(1.25")	216				
(A700/1)	A: A400/1	BDO5	BFO 96I	352	2	1		
	A: A400/1		BFOV(1.25")	160	61D	146		
A400/1	201		BFOV(1.0")	126	61	5	ONT	201 Jarvis St.
	201		SEBF 4I	146	83	1		201 Jarvis St.
(A405/1)	110		BFOV(1.0")	134	83	1	ONT	
	110		SEBF 4I	304				
110 Cretney St	110		BFOV(1.0")D	150				
(A205/1)	111		BFOV(1.0")	110	83	1	ONT	
	111		SEBF 4I	198				
111 Cretney St	111		BFOV(1.0")D	68				
(A205/1)	116		BFOV(1.0")	115	83	1	ONT	
	116		SEBF 4I	170				
116 Grove St	116		BFOV(1.0")D	35				
A400/1	201		BFOV(1.0")	194	83	1	ONT	201 Kirby St.
	201		SEBF 4I	214				201 Kirby St.
A200/1	199		BFOV(1.0")	135	83	1	ONT	
	199		SEBF 4I	238				
199 Kirby St	199		BFOV(1.0")D	93				
(A200/2)	201		BFOV(1.0")	55	83	1	ONT	201 Grove St.
	201		SEBF 4I	296				201 Grove St.
201 Grove St	201		BFOV(1.0")D	171				201 Grove St.
A200/1	202		BFOV(1.0")	34	83	1	ONT	
	202		SEBF 4I	242				
202 Grove St	202		BFOV(1.0")D	198				
A210/1	203		BFOV(1.0")	208	83	1	ONT	203 Cretney St.
	203		SEBF 4I	228				203 Cretney St.
(A200/2)	203		BFOV(1.0")	74	61D	112	ONT	203 Grove St.
	203		SEBF 4I	436	83	1		203 Grove St.
203 Grove St	203		BFOV(1.0")D	292				203 Grove St.
A200/1	204		BFOV(1.0")	50	83	1	ONT	
	204		SEBF 4I	258				
204 Grove St	204		BFOV(1.0")D	198				
A210/1	205		BFOV(1.0")	182	83	1	ONT	
	205		SEBF 4I	202				

As Staked
Mt. Horeb Telephone Co.

Name: A200-1
WO: Ridgeway Village
Exch: Ridgeway
State: WI
County: Iowa
Twsp: 6N Range: 4E
Section: 14 Route: A200

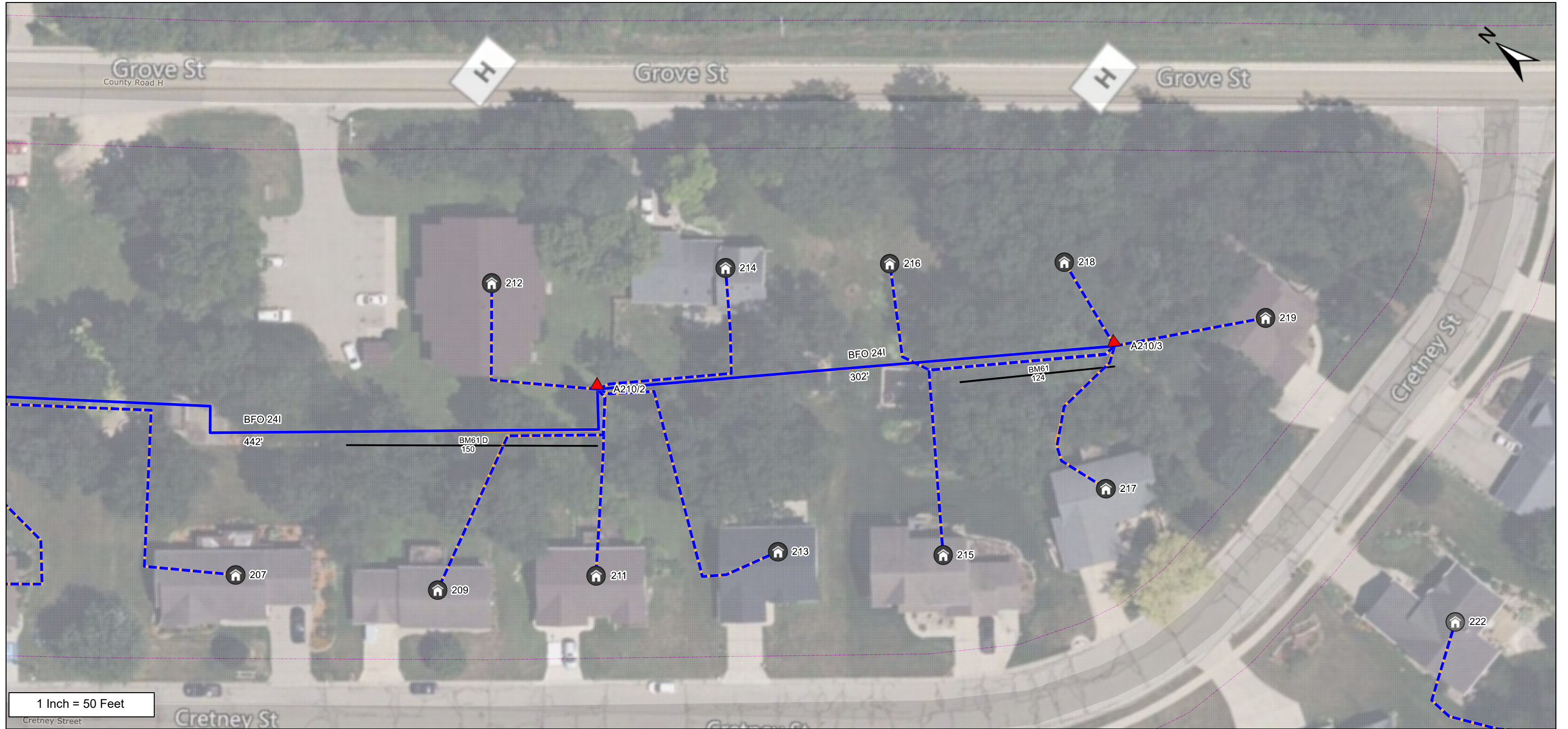
Staked By: DEC Date: 2/14/2023

Sheet 12 A of 49

From	To	PType	Units	Feet	BM		NID	Remarks
A210/1	206		BFOV(1.0")	226	83	1	ONT	
	206		SEBF 4I	246				
(A200/2)	207		BFOV(1.0")	64	83	1	ONT	
	207		SEBF 4I	460				
207 Grove St	207		BFOV(1.0")D	326				
(A200/2)	209		BFOV(1.0")	148	61	40	ONT	
	209		SEBF 4I	544	83	1		
209 Grove St	209		BFOV(1.0")D	327				
A210/1	210		BFOV(1.0")	136	61D	340	ONT	210 Grove St.
	210		SEBF 12I	156	83	1		210 Grove St.
A400/1	210		BFOV(1.0")	160	61	20	ONT	210 Park St.
	210		SEBF 4I	216	83	1		210 Park St.
210 Park St	210		BFOV(1.0")D	36				210 Park St.

As Staked			
Mt. Horeb Telephone Co.			
Name: <u>A200-1</u>			
WO: <u>Ridgeway Village</u>			
Exch: <u>Ridgeway</u>			
State: <u>WI</u>			
County: <u>Iowa</u>			
Twsp: <u>6N</u> Range: <u>4E</u>			
Section: <u>14</u> Route: <u>A200</u>			
Staked By: <u>DEC</u> Date: <u>2/14/2023</u>			
Sheet	12 B	of	49

SHEET A200-1



1 Inch = 50 Feet

From	To	PType	Units	Feet	BM	NID	Remarks
(A210/1)	A: A210/2	BDO5	BFO 24I	442	2	1	
	A: A210/2		BFOV(1.25")	422			
A210/2	A: A210/3	BDO5	BFO 24I	302	2	1	
	A: A210/3		BFOV(1.25")	282	61	124	
(A210/1)	207		BFOV(1.0")	104	83	1	ONT
207 Cretney St	207		BFOV(1.0")D	180			
(A210/1)	207		SEBF 4I	304			
A210/2	209		BFOV(1.0")	92	83	1	ONT
	209		SEBF 4I	192			

As Staked
 Mt. Horeb Telephone Co.
 Name: A200-1.1
 WO: Ridgeway Village
 Exch: Ridgeway
 State: WI
 County: Iowa
 Twsp: 6N Range: 4E
 Section: 14 Route: A200
 Staked By: DEC Date: 2/15/2023

Sheet 13 of 49

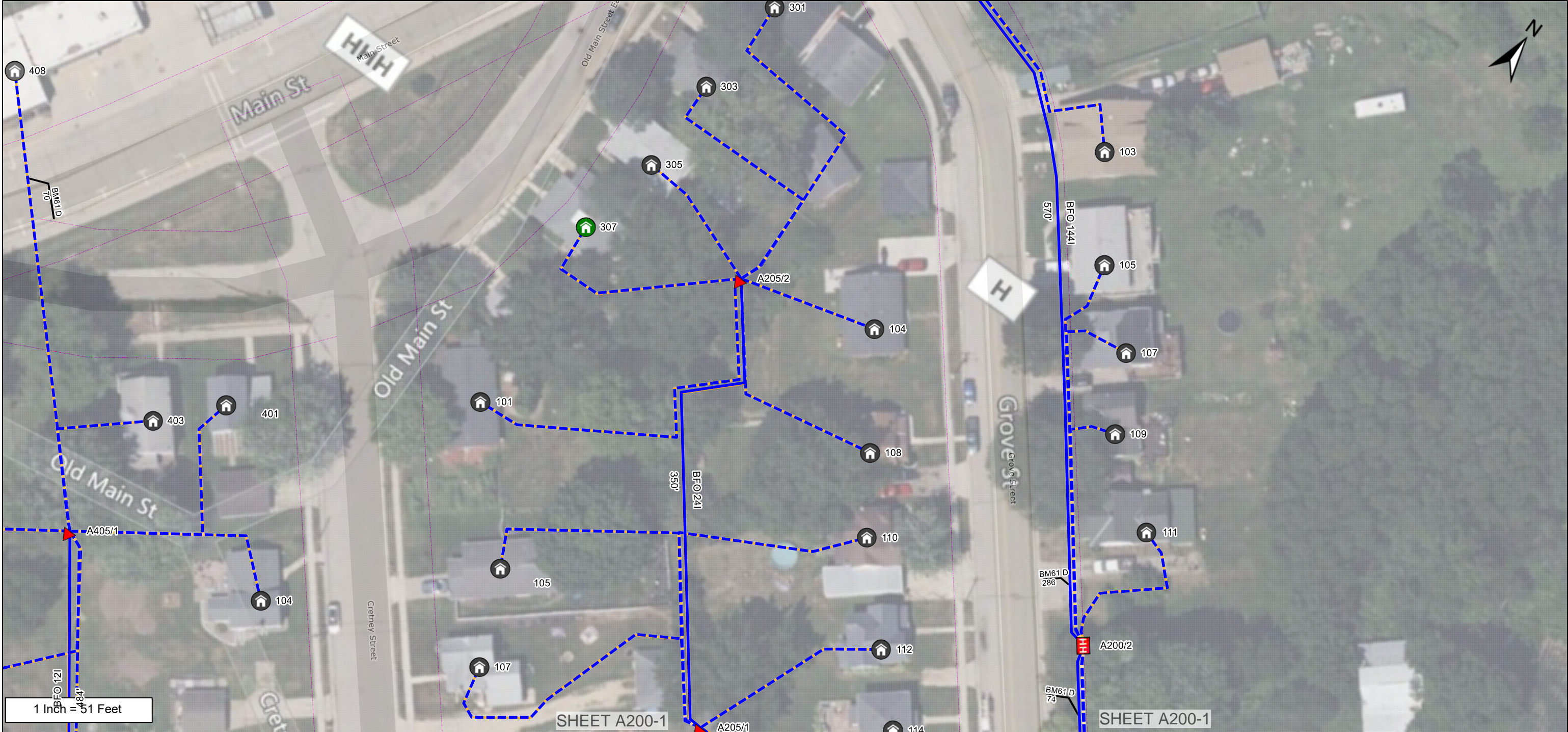
From	To	PType	Units	Feet	BM	NID	Remarks
209 Cretney St	209		BFOV(1.0")D	80			
A210/2	211		BFOV(1.0")	77	83	1	ONT
	211		SEBF 4I	124			
211 Cretney St	211		BFOV(1.0")D	27			
A210/2	212		BFOV(1.0")	112	83	1	ONT
	212		SEBF 12I	132			
A210/2	213		BFOV(1.0")	151	83	1	ONT
	213		SEBF 4I	200			
213 Cretney St	213		BFOV(1.0")D	29			
A210/2	214		BFOV(1.0")	57	83	1	ONT
	214		SEBF 4I	152			
214 Grove St	214		BFOV(1.0")D	75			
A210/3	215		BFOV(1.0")	102	83	1	ONT
	215		SEBF 4I	224			
215 Cretney St	215		BFOV(1.0")D	102			
A210/3	216		BFOV(1.0")	66	83	1	ONT
	216		SEBF 4I	188			
216 Grove St	216		BFOV(1.0")D	102			
A210/3	217		BFOV(1.0")	80	83	1	ONT
	217		SEBF 4I	100			
A210/3	218		BFOV(1.0")	54	83	1	ONT
	218		SEBF 4I	74			
A210/3	219		BFOV(1.0")	84	83	1	ONT
	219		SEBF 4I	104			

As Staked
Mt. Horeb Telephone Co.

Name: A200-1.1
WO: Ridgeway Village
Exch: Ridgeway
State: WI
County: Iowa
Twp: 6N Range: 4E
Section: 14 Route: A200

Staked By: DEC Date: 2/15/2023

Sheet	13 A	of	49	
-------	------	----	----	--



From	To	PType	Units	Feet	BM	HO	NID	Remarks
(A700/1)	A: A405/1	BDO5	BFO 121	484	2	1		
	A: A405/1		BFOV(1.25")	414				
(A200/1)	A: A200/2	BHF(30x48x30)	BFO 144I	474	2	1	1	1
	A: A200/2		BFOV(1.25")	412	61	98		
	A: A200/2				61D	360		
(A200/1)	A: A205/1	BDO5	BFO 241	178	2	1		
	A: A205/1		BFOV(1.25")	168				
A205/1	A: A205/2	BDO5	BFO 241	350	2	1		
	A: A205/2		BFOV(1.25")	280				

As Staked
 Mt. Horeb Telephone Co.
 Name: A200-2
 WO: Ridgeway Village
 Exch: Ridgeway
 State: WI
 County: Iowa
 Twsp: 6N Range: 4E
 Section: 14 Route: A200
 Staked By: DEC Date: 2/14/2023

Sheet 14 of 49

From	To	PType	Units	Feet	BM		HO		NID	Remarks
A205/2	301		BFOV(1.0")	143	83	1			ONT	
	301		SEBF 4I	218						
301 E Main St	301		BFOV(1.0")D	55						
A205/2	303		BFOV(1.0")	101	83	1			ONT	
	303		SEBF 4I	176						
303 E Old Main St	303		BFOV(1.0")D	55						
A205/2	101		BFOV(1.0")	112	83	1			ONT	
	101		SEBF 4I	250						
101 Cretney St	101		BFOV(1.0")D	118						
A405/1	104		BFOV(1.0")	107	83	1			ONT	
	104		SEBF 4I	154						
104 Cretney St	104		BFOV(1.0")D	27						
A205/1	105		BFOV(1.0")	119	83	1			ONT	
	105		SEBF 4I	250						
105 Cretney St	105		BFOV(1.0")D	111						
A205/1	107		BFOV(1.0")	136	83	1			ONT	
	107		SEBF 4I	210						
107 Cretney St	107		BFOV(1.0")D	54						
(A200/3)	103		BFOV(1.0")	55	83	1			ONT	
	103		SEBF 4I	278						
103 Grove St	103		BFOV(1.0")D	153						
A205/2	104		BFOV(1.0")	78	83	1			ONT	
	104		SEBF 4I	98						
A200/2	105		BFOV(1.0")	47	83	1			ONT	
	105		SEBF 4I	290						
105 Grove St	105		BFOV(1.0")D	173						
A200/2	107		BFOV(1.0")	37	83	1			ONT	
107 Grove St	107		BFOV(1.0")D	173						
A200/2	107		SEBF 4I	280						
A205/2	108		BFOV(1.0")	82	83	1			ONT	
	108		SEBF 4I	158						
108 Grove St	108		BFOV(1.0")D	56						
A200/2	109		BFOV(1.0")	24	83	1			ONT	
	109		SEBF 4I	218						
109 Grove St	109		BFOV(1.0")D	124						
A205/1	110		BFOV(1.0")	104	83	1			ONT	
	110		SEBF 4I	236						
110 Grove St	110		BFOV(1.0")D	112						
A200/2	111		BFOV(1.0")	108	83	1			ONT	

As Staked
Mt. Horeb Telephone Co.

Name: A200-2
WO: Ridgeway Village
Exch: Ridgeway
State: WI
County: Iowa
Twsp: 6N Range: 4E
Section: 14 Route: A200

Staked By: DEC Date: 2/14/2023

Sheet 14 A of 49

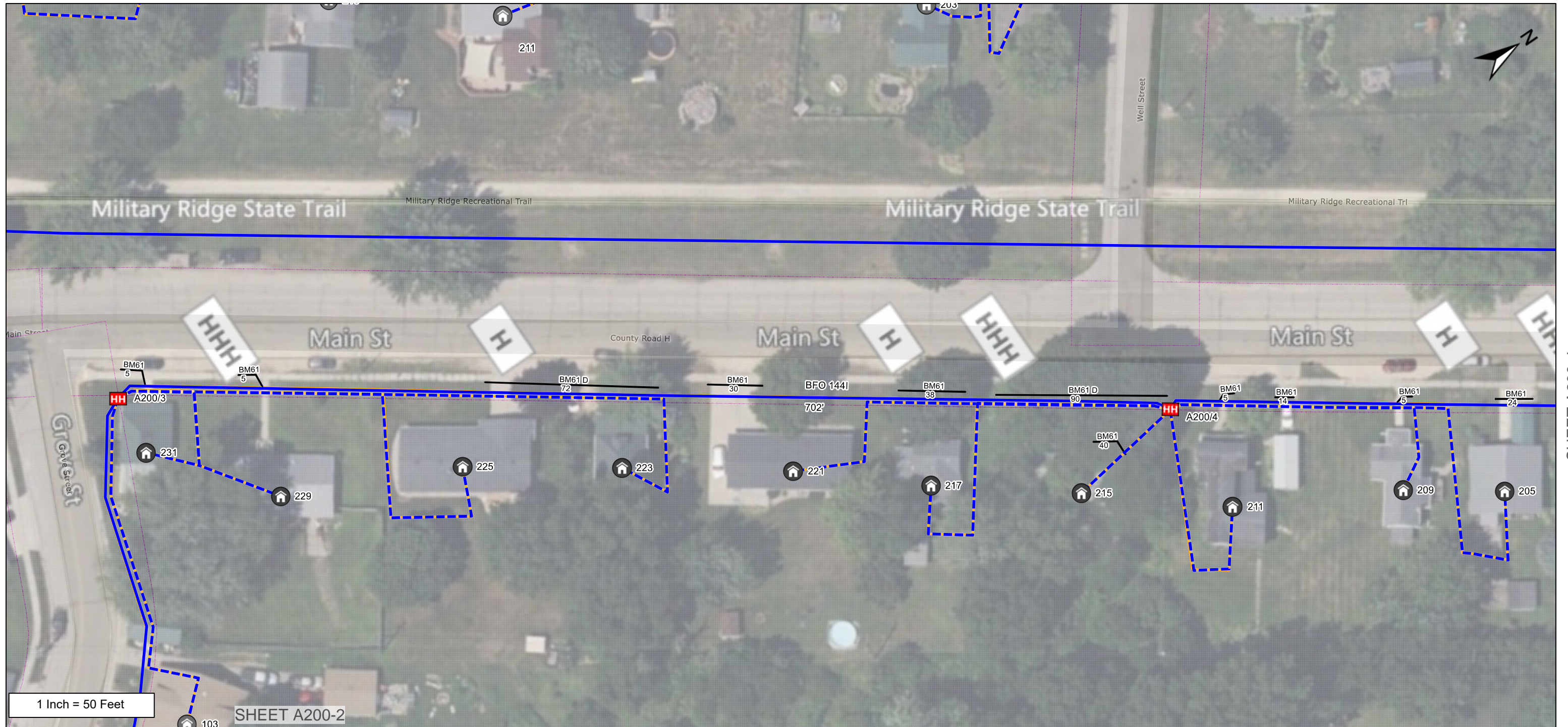
From	To	PType	Units	Feet	BM		HO		NID	Remarks
	111		SEBF 4I	178						
A205/1	112		BFOV(1.0")	112	83	1			ONT	
	112		SEBF 4I	132						
A205/1	114		BFOV(1.0")	126	83	1			ONT	
	114		SEBF 4I	146						
A200/2	117		BFOV(1.0")	56	83	1			ONT	
	117		SEBF 4I	184						
117 Grove St	117		BFOV(1.0")D	58						
A205/2	305		BFOV(1.0")	80	83	1			ONT	
	305		SEBF 4I	100						
A205/2	307		BFOV(1.0")	130	83	1			ONT	
	307		SEBF 4I	150						
A405/1	401		BFOV(1.0")	133	83	1			ONT	
	401		SEBF 4I	180						
401 E Old Main St	401		BFOV(1.0")D	27						
A405/1	403		BFOV(1.0")	51	83	1			ONT	
	403		SEBF 4I	126						
403 E Old Main St	403		BFOV(1.0")D	55						

As Staked
Mt. Horeb Telephone Co.

Name: A200-2
WO: Ridgeway Village
Exch: Ridgeway
State: WI
County: Iowa
Twp: 6N Range: 4E
Section: 14 Route: A200

Staked By: DEC Date: 2/14/2023

Sheet	14 B	of	49
-------	------	----	----



SHEET A200-4

From	To	PType	Units	Feet	BM	BM	HO	NID	Remarks
(A200/2)	A: A200/3	BHF(30x48x30)	BFO 1441	570	2	1	1	1	
	A: A200/3		BFOV(1.25")	450					
A200/3	A: A200/4	BHF(30x48x30)	BFO 1441	702	2	1	53LS	1	1
	A: A200/4		BFOV(1.25")	582	53	1			
	A: A200/4				61D	90			
A200/3	231		BFOV(1.0")	26	61	5			ONT
	231		SEBF 4I	164	83	1			
231 Main St	231		BFOV(1.0")D	68					
A200/3	229		BFOV(1.0")	50	61	5			ONT

As Staked
Mt. Horeb Telephone Co.

Name: A200-3
 WO: Ridgeway Village
 Exch: Ridgeway
 State: WI
 County: Iowa
 Twsp: 6N Range: 4E
 Section: 14 Route: A200

Staked By: DEC Date: 2/14/2023

Sheet	15	of	49	
-------	----	----	----	--

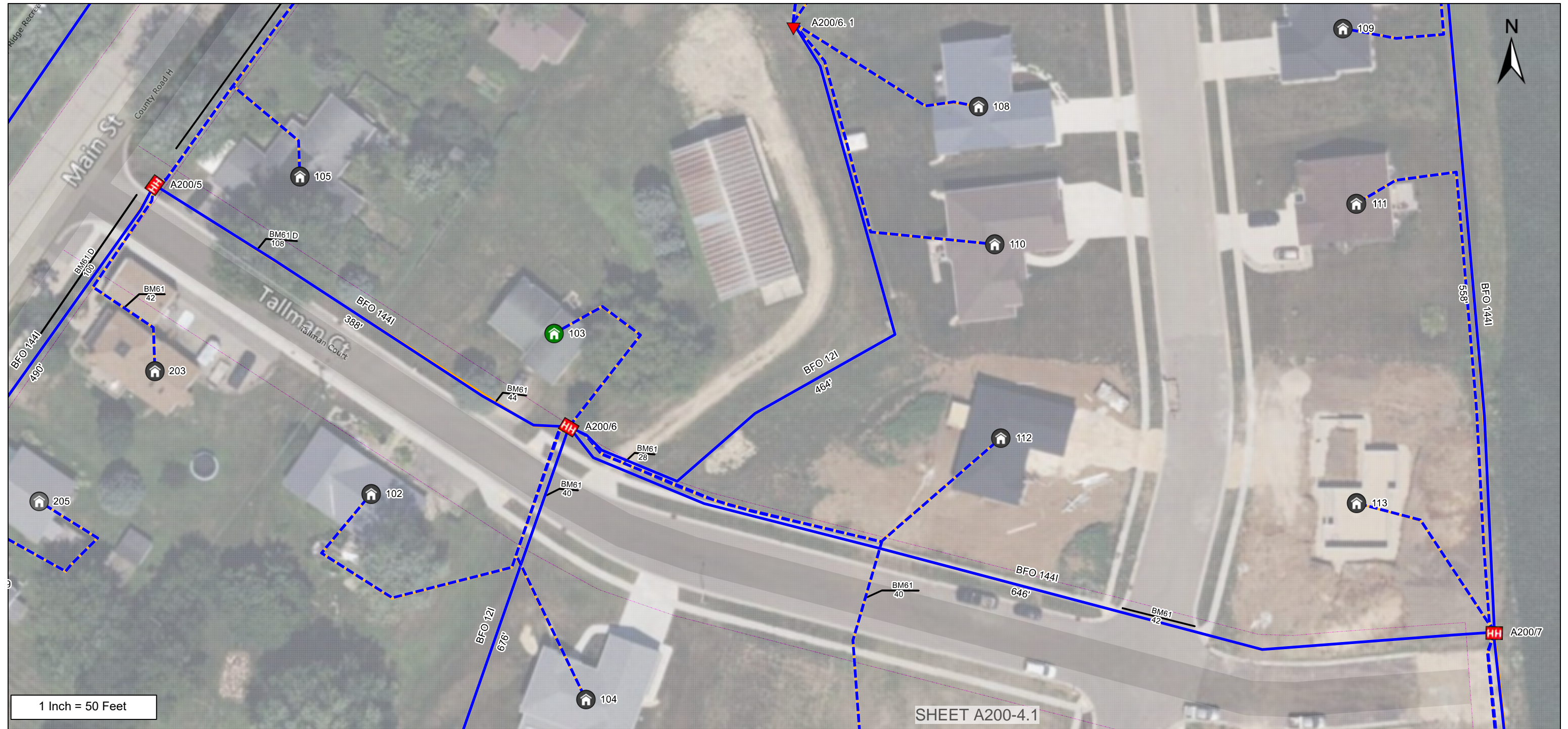
From	To	PType	Units	Feet	BM	BM	HO	NID	Remarks
	229		SEBF 4I	204	83	1			
229 Main St	229		BFOV(1.0")D	84					
A200/3	225		BFOV(1.0")	140	61D	72		ONT	
	225		SEBF 4I	356	83	1			
225 Main St	225		BFOV(1.0")D	146					
A200/3	223		BFOV(1.0")	128	83	1		ONT	
	223		SEBF 4I	450					
223 Main St	223		BFOV(1.0")D	252					
A200/4	221		BFOV(1.0")	73	61	30		ONT	
	221		SEBF 4I	310	83	1			
221 Main St	221		BFOV(1.0")D	167					
A200/4	217		BFOV(1.0")	125	61	38		ONT	
	217		SEBF 4I	302	83	1			
217 Main St	217		BFOV(1.0")D	107					
A200/4	215		BFOV(1.0")	68	61	40		ONT	
	215		SEBF 4I	138	83	1			
A200/4	211		BFOV(1.0")	142	61	19		ONT	
	211		SEBF 4I	212	83	1			
A200/4	209		BFOV(1.0")	49	61	5		ONT	
	209		SEBF 4I	256	83	1			
209 Main St	209		BFOV(1.0")D	137					
A200/4	205		BFOV(1.0")	143	61	24		ONT	
	205		SEBF 4I	368	83	1			
205 Main St	205		BFOV(1.0")D	155					

As Staked
Mt. Horeb Telephone Co.

Name: A200-3
WO: Ridgeway Village
Exch: Ridgeway
State: WI
County: Iowa
Twp: 6N Range: 4E
Section: 14 Route: A200

Staked By: DEC Date: 2/14/2023

Sheet	15 A	of	49	
-------	------	----	----	--



From	To	PType	Units	Feet	BM	BM	HO	NID	Remarks
(A200/4)	A: A200/5	BHF(30x48x30)	BFO 144I	490	2	1	1	1	
	A: A200/5		BFOV(1.25")	370	61D	334			
A200/5	A: A200/6	BHF(30x48x30)	BFO 144I	388	61	68			
	A: A200/6		BFOV(1.25")	268					
A200/6	A: A200/6		BFOV(1.25")D	67					
A200/6	A: A200/6.1	BDO5	BFO 12I	464	2	1			
	A: A200/6.1		BFOV(1.25")	327					
A200/6	A: A200/7	BHF(30x48x30)	BFO 144I	646	2	1	53LS	1	1
	A: A200/7		BFOV(1.25")	526	53	1			

As Staked			
Mt. Horeb Telephone Co.			
Name:	A200-4		
WO:	Ridgeway Village		
Exch:	Ridgeway		
State:	WI		
County:	Iowa		
Twsp:	6N	Range:	4E
Section:	14	Route:	A200
Staked By:	DEC	Date:	2/14/2023
Sheet	16	of	49

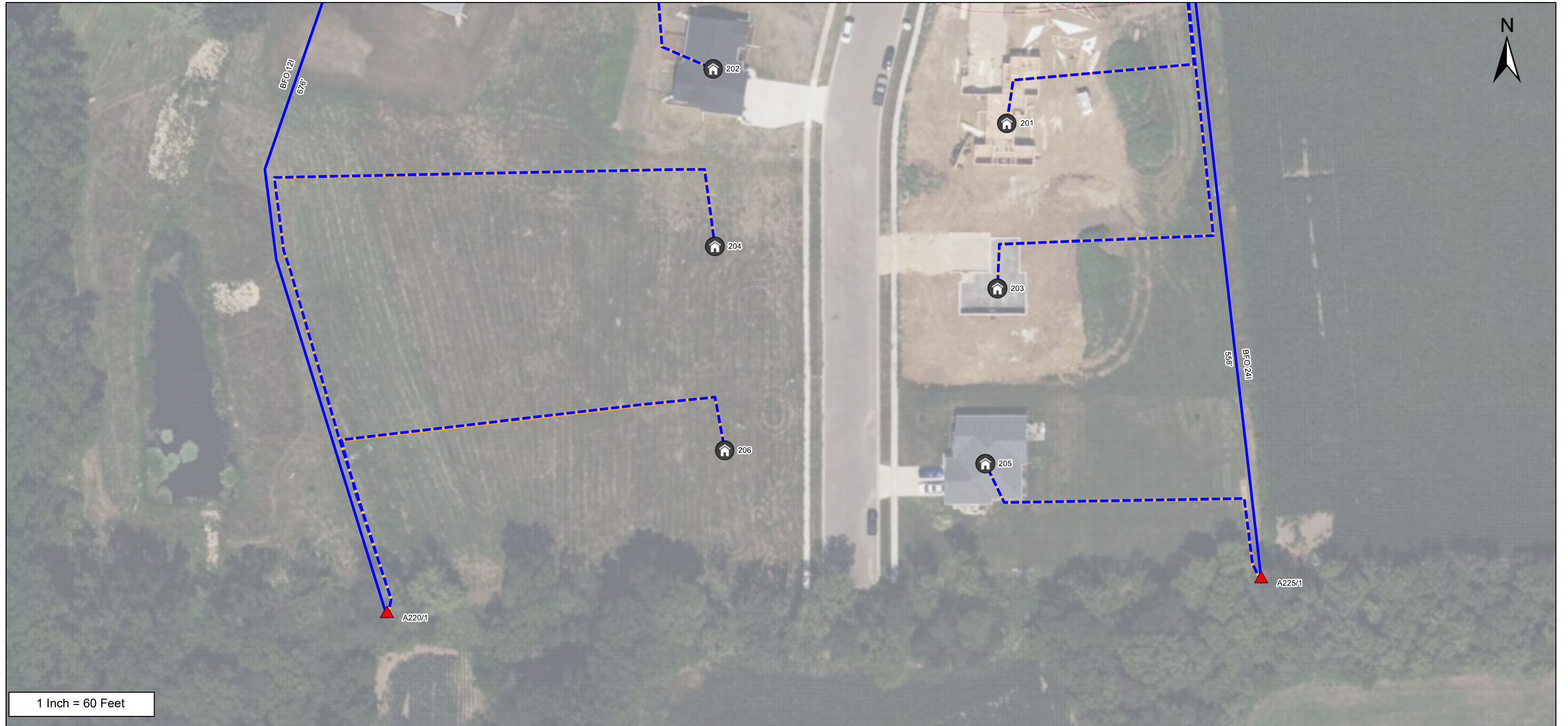
From	To	PType	Units	Feet	BM	BM	HO	NID	Remarks
	A: A200/7				61	42			
A200/5	203		BFOV(1.0")	65	61	42		ONT	
	203		SEBF 4I	202	83	1			
203 Main St	203		BFOV(1.0")D	67					
A200/5	105		BFOV(1.0")	68	61D	108		ONT	
	105		SEBF 4I	208	83	1			
105 Main St	105		BFOV(1.0")D	70					
A200/6	102		BFOV(1.0")	166	83	1		ONT	
	102		SEBF 4I	312					
102 Tallman Ct	102		BFOV(1.0")D	76					
A200/6	103		BFOV(1.0")	122	61	44		ONT	
	103		SEBF 4I	192	83	1			
A200/6	104		BFOV(1.0")	92	83	1		ONT	
	104		SEBF 4I	238					
104 Tallman Ct	104		BFOV(1.0")D	76					
A200/6	112		BFOV(1.0")	84	61	40		ONT	
	112		SEBF 4I	336	83	1			
112 Cardinal Way	112		BFOV(1.0")D	182					
A200/7	113		BFOV(1.0")	112	83	1		ONT	
	113		SEBF 4I	182					
A200/6.1	110		BFOV(1.0")	67	83	1		ONT	
	110		SEBF 4I	210					
110 Cardinal Way	110		BFOV(1.0")D	123					
A200/7	111		BFOV(1.0")	58	83	1		ONT	
	111		SEBF 4I	342					
111 Cardinal Way	111		BFOV(1.0")D	214					
(A200/8)	109		BFOV(1.0")	56	83	1		ONT	
	109		SEBF 4I	276					
109 Cardinal Way	109		BFOV(1.0")D	150					
A200/6.1	108		BFOV(1.0")	116	83	1		ONT	
	108		SEBF 4I	136					

As Staked
Mt. Horeb Telephone Co.

Name: A200-4
WO: Ridgeway Village
Exch: Ridgeway
State: WI
County: Iowa
Twp: 6N Range: 4E
Section: 14 Route: A200

Staked By: DEC Date: 2/14/2023

SHEET A200-4



1 Inch = 60 Feet

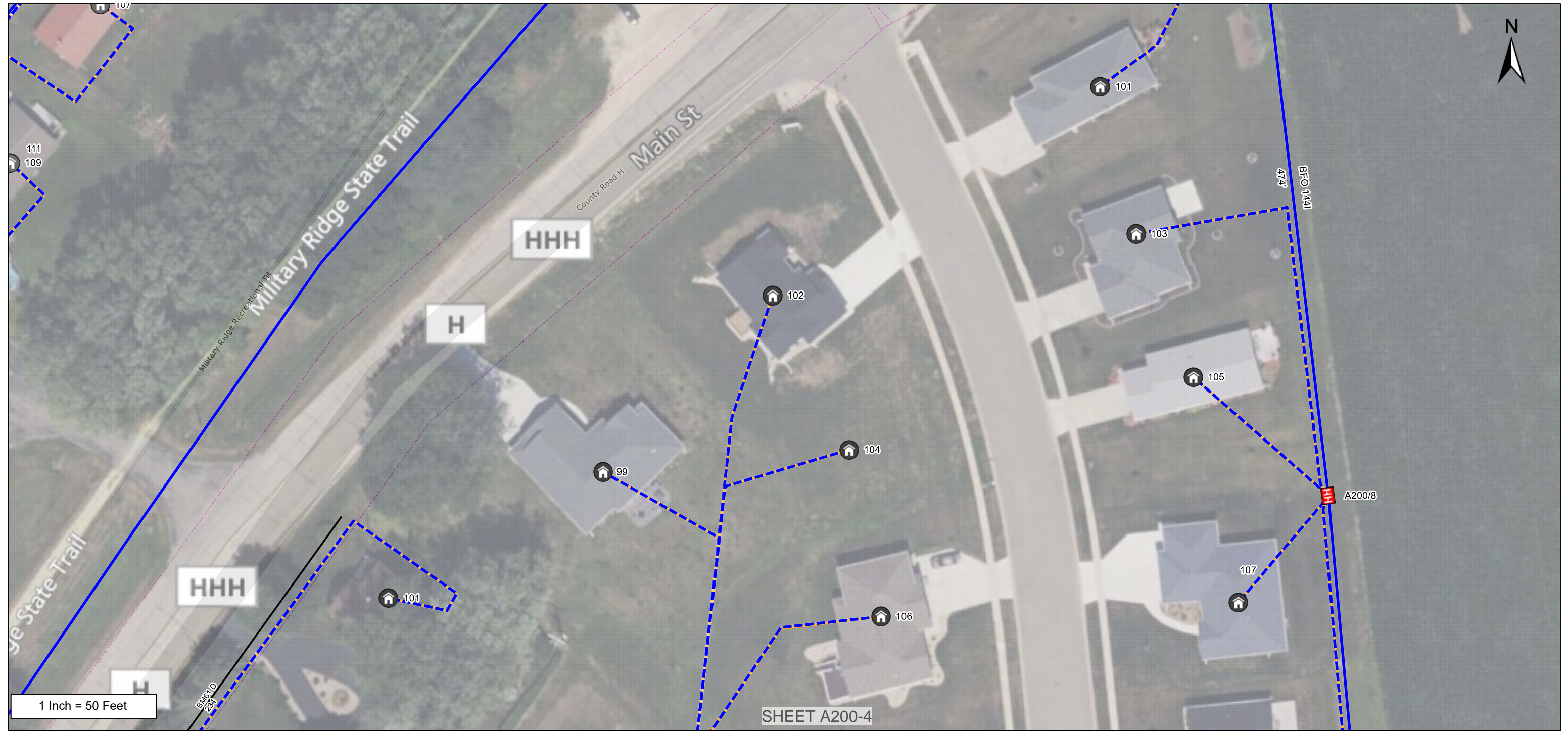
From	To	PType	Units	Feet	BM	NID	Remarks
(A200/6)	A: A220/1	BDO5	BFO 12I	676	2	1	
	A: A220/1		BFOV(1.25")	606			
(A200/7)	A: A225/1	BDO5	BFO 24I	558	2	1	
	A: A225/1		BFOV(1.25")	488			
(A200/7)	201		BFOV(1.0")	156	83	1	ONT
	201		SEBF 4I	326			
201 Cardinal Way	201		BFOV(1.0")D	100			
(A200/6)	202		BFOV(1.0")	184	83	1	ONT
	202		SEBF 4I	436			

As Staked
 Mt. Horeb Telephone Co.
 Name: A200-4.1
 WO: Ridgeway Village
 Exch: Ridgeway
 State: N/A
 County: N/A
 Twsp: 6N Range: 4E
 Section: 14 Route: A200
 Staked By: DEC Date: 2/14/2023

Sheet 17 of 49

From	To	PType	Units	Feet	BM		NID	Remarks
202 Cardinal Way	202		BFOV(1.0")D	182				
(A200/7)	203		BFOV(1.0")	180	83	1	ONT	
	203		SEBF 4I	458				
203 Cardinal Way	203		BFOV(1.0")D	208				
A220/1	204		BFOV(1.0")	344				
	204		SEBF 4I	648				
204 Cardinal Way	204		BFOV(1.0")D	284				
A225/1	205		BFOV(1.0")	188	83	1	ONT	
	205		SEBF 4I	262				
205 Cardinal Way	205		BFOV(1.0")D	54				
A220/1	206		BFOV(1.0")	288				
	206		SEBF 4I	422				
206 Cardinal Way	206		BFOV(1.0")D	114				

As Staked			
Mt. Horeb Telephone Co.			
Name:	A200-4.1		
WO:	Ridgeway Village		
Exch:	Ridgeway		
State:	N/A		
County:	N/A		
Twsp:	6N	Range:	4E
Section:	14	Route:	A200
Staked By:	DEC	Date:	2/14/2023
Sheet	17 A	of	49



From	To	PType	Units	Feet	BM	HO	NID	Remarks
(A200/7)	A: A200/8	BHF(30x48x30)	BFO 1441	558	2	1	1	
	A: A200/8		BFOV(1.25")	438				
(A200/5)	101		BFOV(1.0")	315	83	1		ONT
	101		SEBF 4I	454				
101 Main St	101		BFOV(1.0")D	69				
(A200/6.1)	106		BFOV(1.0")	154	83	1		ONT
	106		SEBF 4I	174				
A200/8	107		BFOV(1.0")	72	83	1		ONT
	107		SEBF 4I	142				

As Staked
Mt. Horeb Telephone Co.

Name: A200-5
 WO: Ridgeway Village
 Exch: Ridgeway
 State: WI
 County: Iowa
 Twsp: 6N Range: 4E
 Section: 11 Route: A200

Staked By: DEC Date: 2/14/2023

Sheet	18	of	49	
-------	----	----	----	--

From	To	PType	Units	Feet	BM		HO		NID	Remarks
(A200/6.1)	99		BFOV(1.0")	72	83	1			ONT	
	99		SEBF 4I	210						
99 Main St	99		BFOV(1.0")D	118						
(A200/6.1)	102		BFOV(1.0")	118	83	1			ONT	
	102		SEBF 4I	298						
102 Cardinal Way	102		BFOV(1.0")D	160						
(A200/6.1)	104		BFOV(1.0")	73	83	1			ONT	
	104		SEBF 4I	242						
104 Cardinal Way	104		BFOV(1.0")D	149						
A200/8	105		BFOV(1.0")	100	83	1			ONT	
	105		SEBF 4I	170						
A200/8	103		BFOV(1.0")	84	83	1			ONT	
	103		SEBF 4I	312						
103 Cardinal Way	103		BFOV(1.0")D	158						
(A200/9)	101		BFOV(1.0")	156	83	1			ONT	
	101		SEBF 4I	226						

As Staked
Mt. Horeb Telephone Co.

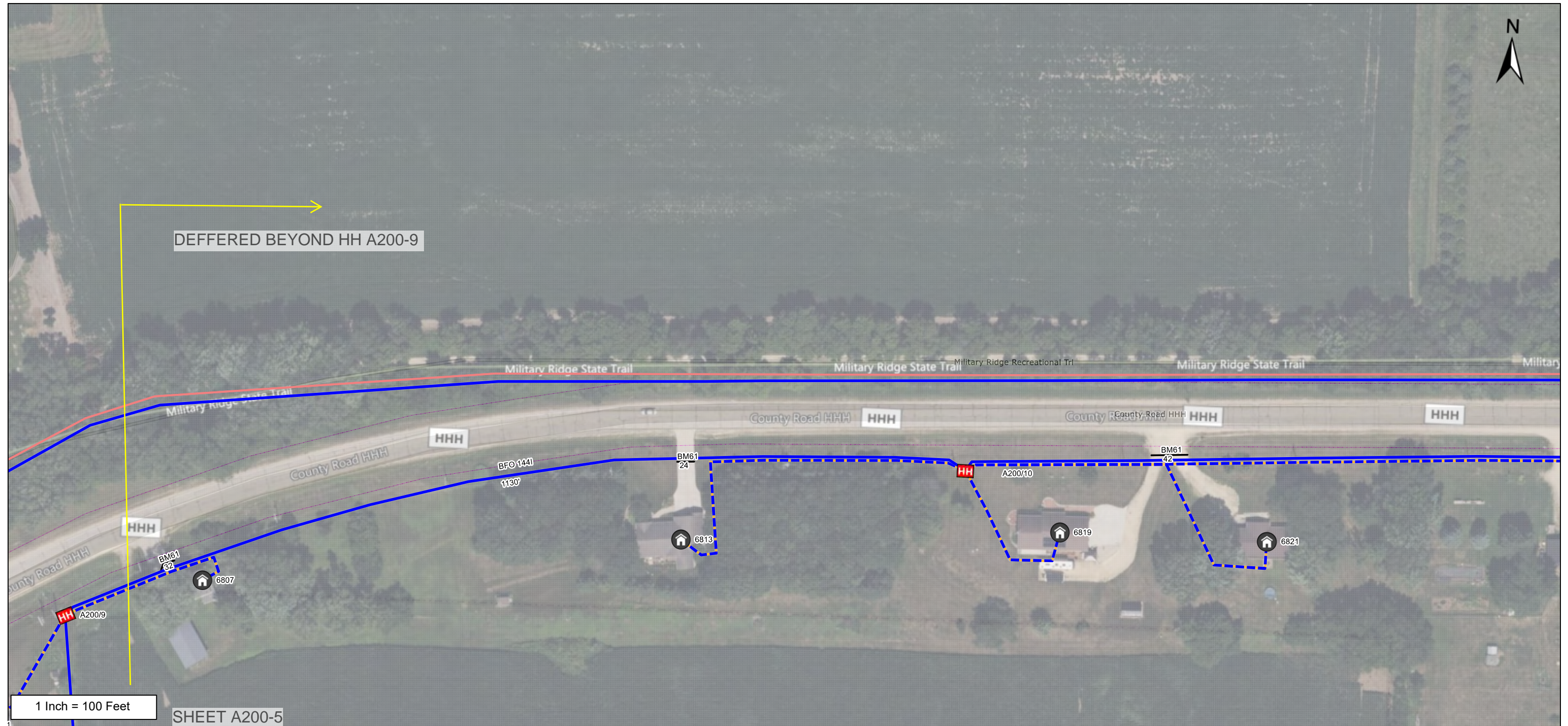
Name: A200-5
WO: Ridgeway Village
Exch: Ridgeway
State: WI
County: Iowa
Twsp: 6N Range: 4E
Section: 11 Route: A200

Staked By: DEC Date: 2/14/2023

Sheet	18 A	of	49	
-------	------	----	----	--



DEFERRED BEYOND HH A200-9



1 Inch = 100 Feet

SHEET A200-5

SHEET A200-7 (DEFERRED)

From	To	PType	Units	Feet	BM	BM	HO	NID	Remarks
(A200/8)	A: A200/9	BHF(30x48x30)	BFO 144I	474	2	1	53LS	1	1
	A: A200/9		BFOV(1.25")	354	53	1			
A200/9	A: A200/10	BHF(30x48x30)	BFO 144I	1130	2	1	53LS	1	1
	A: A200/10		BFOV(1.25")	1110	53	1			
A200/9	6807		BFOV(1.0")	37	61	32			ONT
	6807		SEBF 4I	282	83	1			
6807 County Road Hhh	6807		BFOV(1.0")D	175					
A200/10	6813		BFOV(1.0")	144	61	24			ONT
	6813		SEBF 4I	494	83	1			

As Staked
Mt. Horeb Telephone Co.

Name: A200-6
 WO: Ridgeway Village
 Exch: Ridgeway
 State: WI
 County: Iowa
 Twsp: 6N Range: 4E
 Section: 11 Route: A200

Staked By: DEC Date: 2/14/2023

Sheet	19	of	49	
-------	----	----	----	--

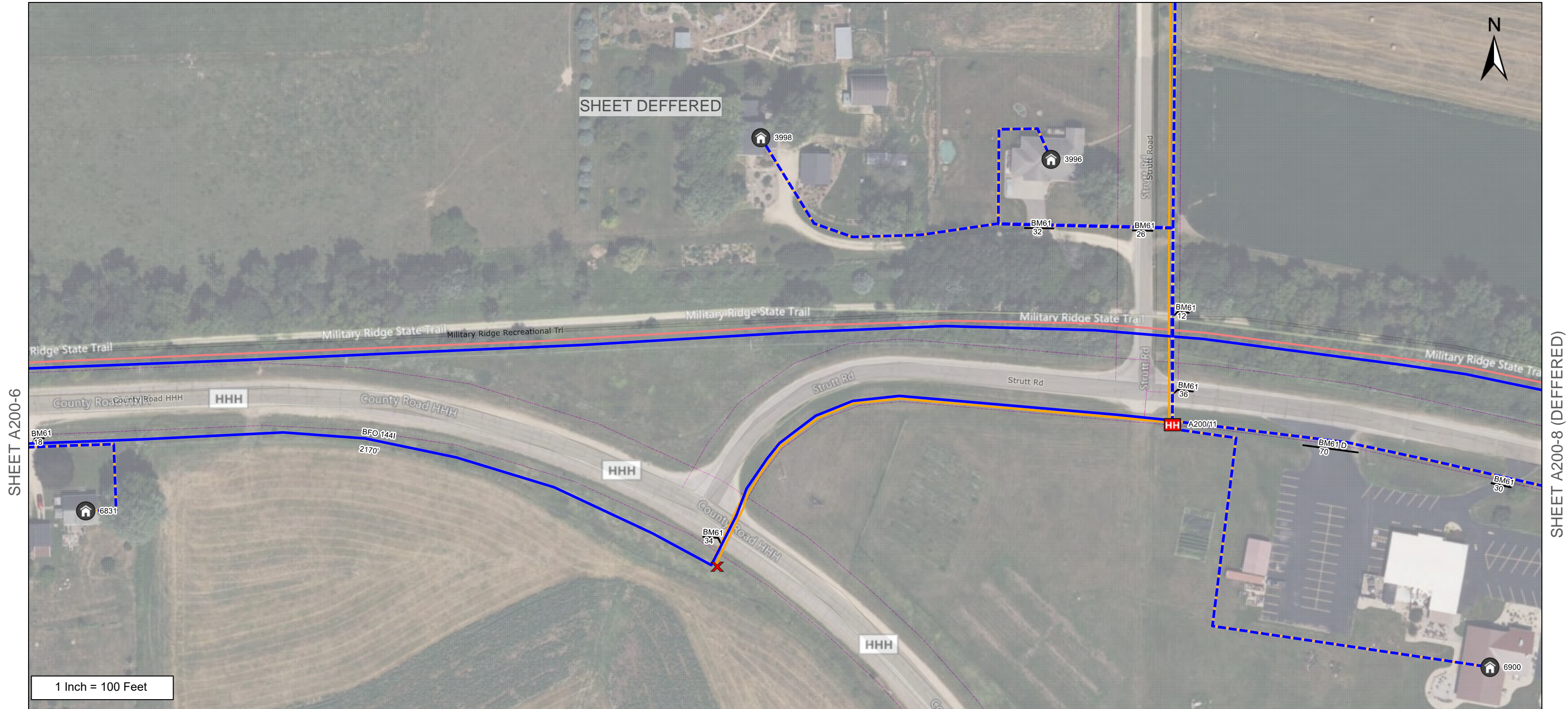
From	To	PType	Units	Feet	BM	BM	HO	NID	Remarks
6813 County Road Hhh	6813		BFOV(1.0")D	280					
A200/10	6819		BFOV(1.0")	190	83	1			ONT
	6819		SEBF 4I	260					
A200/10	6821		BFOV(1.0")	207	61	42			ONT
	6821		SEBF 4I	498	83	1			
6821 County Road Hhh	6821		BFOV(1.0")D	221					

As Staked
Mt. Horeb Telephone Co.

Name: A200-6
WO: Ridgeway Village
Exch: Ridgeway
State: WI
County: Iowa
Twp: 6N Range: 4E
Section: 11 Route: A200

Staked By: DEC Date: 2/14/2023

Sheet	19 A	of	49	
-------	------	----	----	--



SHEET A200-6

SHEET A200-8 (DEFERRED)

From	To	PType	Units	Feet	BM	BM	HO	NID	Remarks
A200/11	A: X@A200/11		BFOV(1.25")D	606	61	34			
(A200/10)	A: A200/11	BHF(30x48x30)	BFO 144I	2170	2	1	53LS	1	1
	A: A200/11		BFOV(1.25")	2050	53	1			
	A: A200/11				61	48			
(A200/10)	6831		BFOV(1.0")	108	61	18			ONT
	6831		SEBF 4I	918	83	1			
6831 County Road Hhh	6831		BFOV(1.0")D	740					
A200/11	6900		BFOV(1.0")	598	61	30			ONT
	6900		SEBF 4I	668	61D	70			

As Staked
 Mt. Horeb Telephone Co.
 Name: A200-7
 WO: Ridgeway Village
 Exch: Ridgeway
 State: WI
 County: Iowa
 Twsp: 6N Range: 4E
 Section: 11 Route: A200
 Staked By: DEC Date: 2/14/2023

From	To	PType	Units	Feet	BM	BM	HO	NID	Remarks
	6900				83	1			
A200/11	3996		BFOV(1.0")	184	61	58		ONT	
	3996		SEBF 4I	672	83	1			
3996 Strutt Rd	3996		BFOV(1.0")D	418					
A200/11	3998		BFOV(1.0")	322	83	1		ONT	
	3998		SEBF 4I	806					
3998 Strutt Rd	3998		BFOV(1.0")D	414					

As Staked
Mt. Horeb Telephone Co.

Name: A200-7
WO: Ridgeway Village
Exch: Ridgeway
State: WI
County: Iowa
Twp: 6N Range: 4E
Section: 11 Route: A200

Staked By: DEC Date: 2/14/2023

Sheet	20 A	of	49
-------	------	----	----



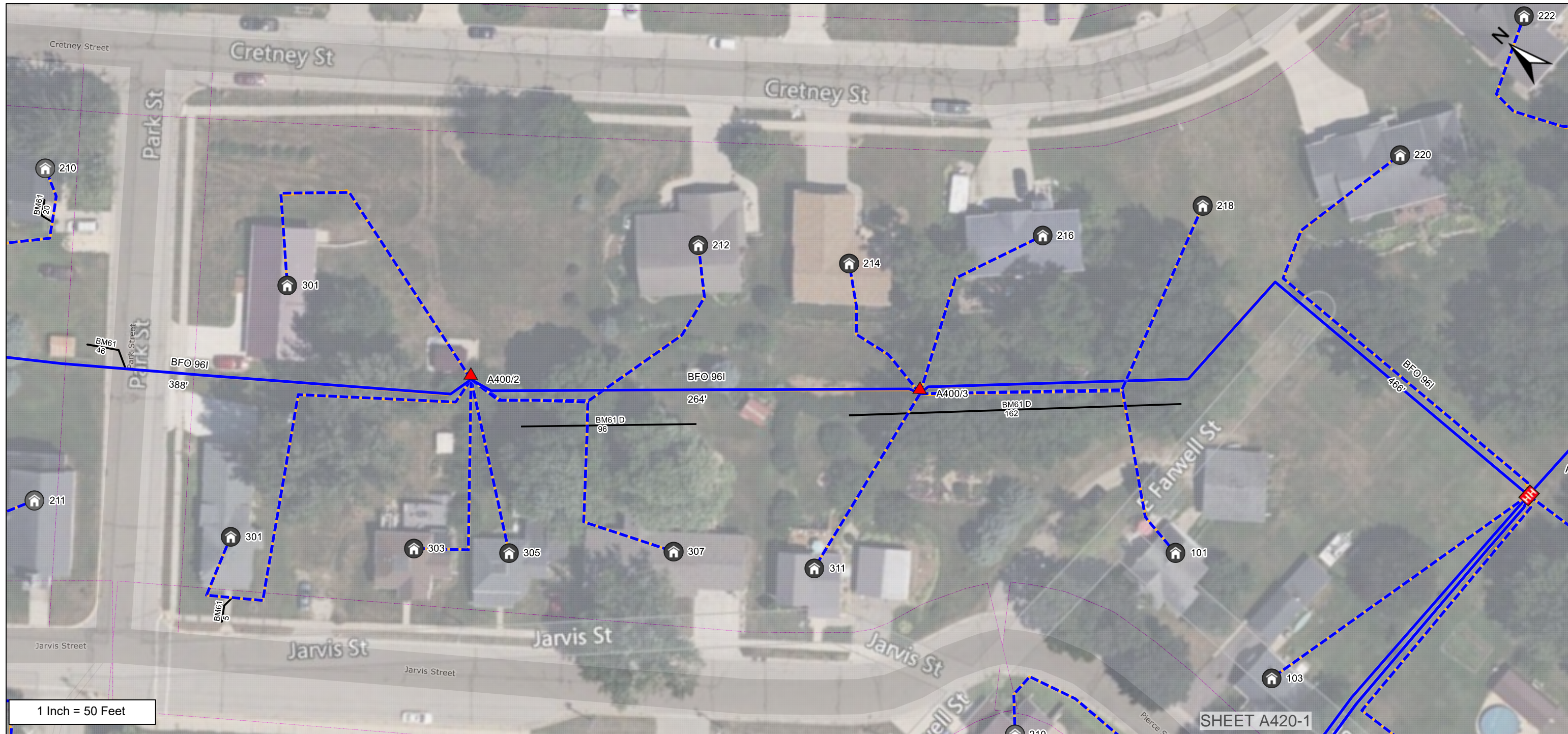
1 Inch = 100 Feet

From	To	PType	Units	Feet	BM	NID	Remarks
(A200/11)	A: X@4019/HSE		BFOV(1.25")	584			
(A200/11)	4019		BFOV(1.0")	464	83	1	ONT
	4019		SEBF 4I	1120			
4019 Strutt Rd	4019		BFOV(1.0")D	586			
(A200/11)	6906		BFOV(1.0")	738	61	16	ONT
	6906		SEBF 4I	808	83	1	

As Staked
 Mt. Horeb Telephone Co.
 Name: A200-8
 WO: Ridgeway Village
 Exch: Ridgeway
 State: WI
 County: Iowa
 Twsp: 6N Range: 4E
 Section: 11 Route: A200
 Staked By: DEC Date: 2/14/2023

SHEET A200-1

SHEET A400-2



1 Inch = 50 Feet

From	To	PType	Units	Feet	BM	BM	HO	NID	Remarks
(A400/1)	A: A400/2	BDO5	BFO 96I	388	2	1			
	A: A400/2		BFOV(1.25")	368	61	46			
	A: A400/2				61D	258			
A400/2	A: A400/3	BDO5	BFO 96I	264	2	1			
	A: A400/3		BFOV(1.25")	244					
A400/3	A: A400/4	BHF(30x48x30)	BFO 96I	466	2	1	53LS	1	1
	A: A400/4		BFOV(1.25")	396	53	1			
A400/3	101		BFOV(1.0")	99	83	1			ONT
	101		SEBF 4I	226					

As Staked
 Mt. Horeb Telephone Co.
 Name: A400-1
 WO: Ridgeway Village
 Exch: Ridgeway
 State: WI
 County: Iowa
 Twsp: 6N Range: 4E
 Section: 14 Route: A400
 Staked By: DEC Date: 2/14/2023

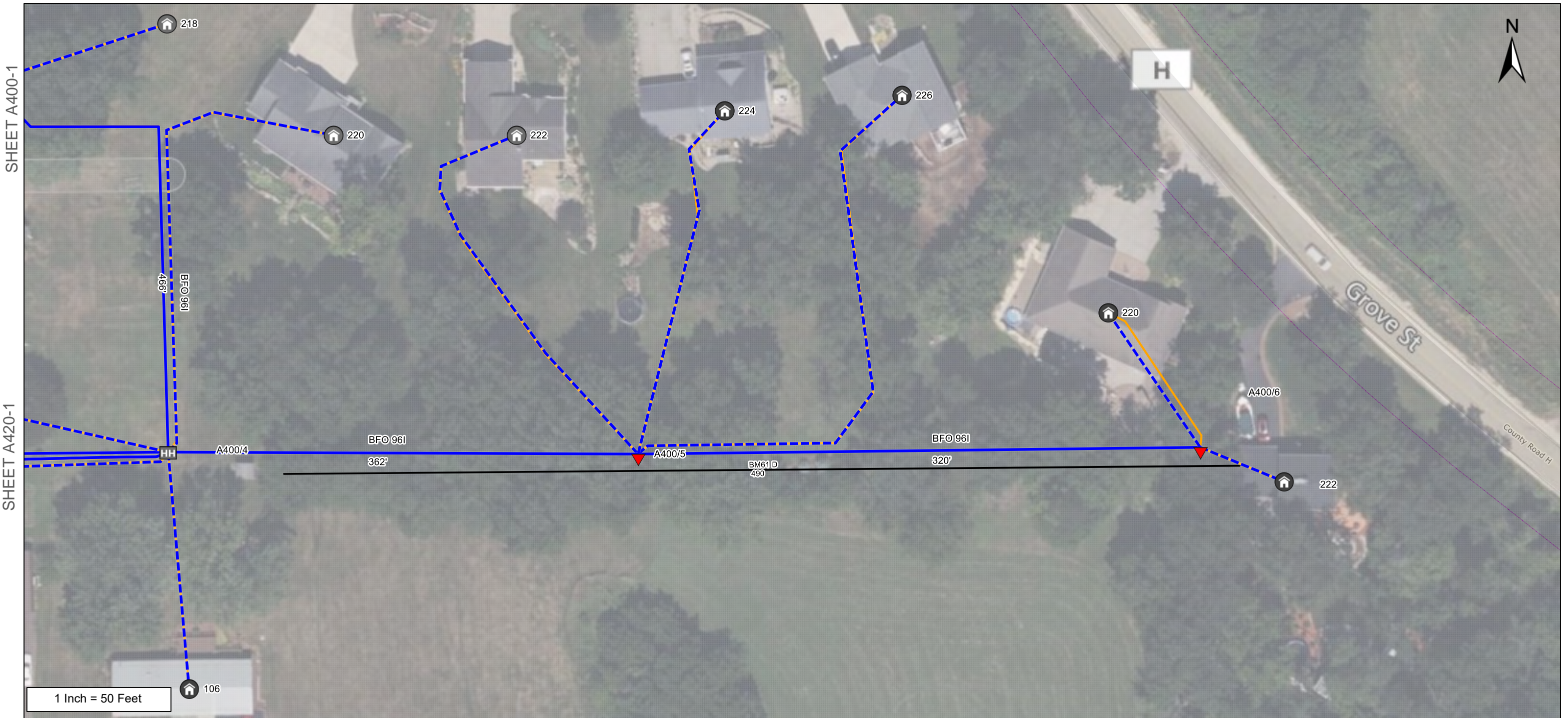
Sheet 22 of 49

From	To	PType	Units	Feet	BM	BM	HO	NID	Remarks
101 Pierce St	101		BFOV(1.0")D	107					
A400/4	103		BFOV(1.0")	144	83	1			ONT
	103		SEBF 4I	214					
A400/2	212		BFOV(1.0")	101	83	1			ONT
	212		SEBF 4I	186					
212 Cretney St	212		BFOV(1.0")D	65					
A400/3	214		BFOV(1.0")	142	83	1			ONT
	214		SEBF 4I	162					
A400/3	216		BFOV(1.0")	118	83	1			ONT
	216		SEBF 4I	138					
A400/3	218		BFOV(1.0")	107	83	1			ONT
	218		SEBF 4I	232					
218 Cretney St	218		BFOV(1.0")D	105					
A400/4	220		BFOV(1.0")	131	83	1			ONT
	220		SEBF 4I	362					
220 Cretney St	220		BFOV(1.0")D	161					
(A400/5)	222		BFOV(1.0")	188	83	1			ONT
	222		SEBF 4I	208					
A400/2	301		BFOV(1.0")	176	61	5			ONT
	301		SEBF 4I	296	83	1			
301 Jarvis St	301		BFOV(1.0")D	100					
A400/2	301		BFOV(1.0")	208	83	1			ONT
	301		SEBF 4I	228					
A400/2	303		BFOV(1.0")	122	83	1			ONT
	303		SEBF 4I	142					
A400/2	305		BFOV(1.0")	96	83	1			ONT
	305		SEBF 4I	116					
A400/2	307		BFOV(1.0")	116	83	1			ONT
	307		SEBF 4I	202					
307 Jarvis St	307		BFOV(1.0")D	66					
A400/3	311		BFOV(1.0")	110	83	1			ONT
	311		SEBF 4I	130					

As Staked
Mt. Horeb Telephone Co.

Name: A400-1
WO: Ridgeway Village
Exch: Ridgeway
State: WI
County: Iowa
Twp: 6N Range: 4E
Section: 14 Route: A400

Staked By: DEC Date: 2/14/2023



1 Inch = 50 Feet

From	To	PType	Units	Feet	BM		NID	Remarks
(A400/4)	A: A400/5	BDO5	BFO 961	362	2	1		
	A: A400/5		BFOV(1.25")	292	61D	490		
A400/5	A: A400/6	BDO5	BFO 961	320	2	1		
	A: A400/6		BFOV(1.25")	300				
(A400/4)	106		BFOV(1.0")	140	83	1	ONT	
	106		SEBF 4I	210				
A400/6	220		BFOV(1.0")	84	83	1	ONT	
	220		SEBF 4I	104				
A400/6	222		BFOV(1.0")	80	83	1	ONT	

As Staked
 Mt. Horeb Telephone Co.
 Name: A400-2
 WO: Ridgeway Village
 Exch: Ridgeway
 State: WI
 County: Iowa
 Twsp: 6N Range: 4E
 Section: 14 Route: A400
 Staked By: DEC Date: 2/14/2023

Sheet 23 of 49

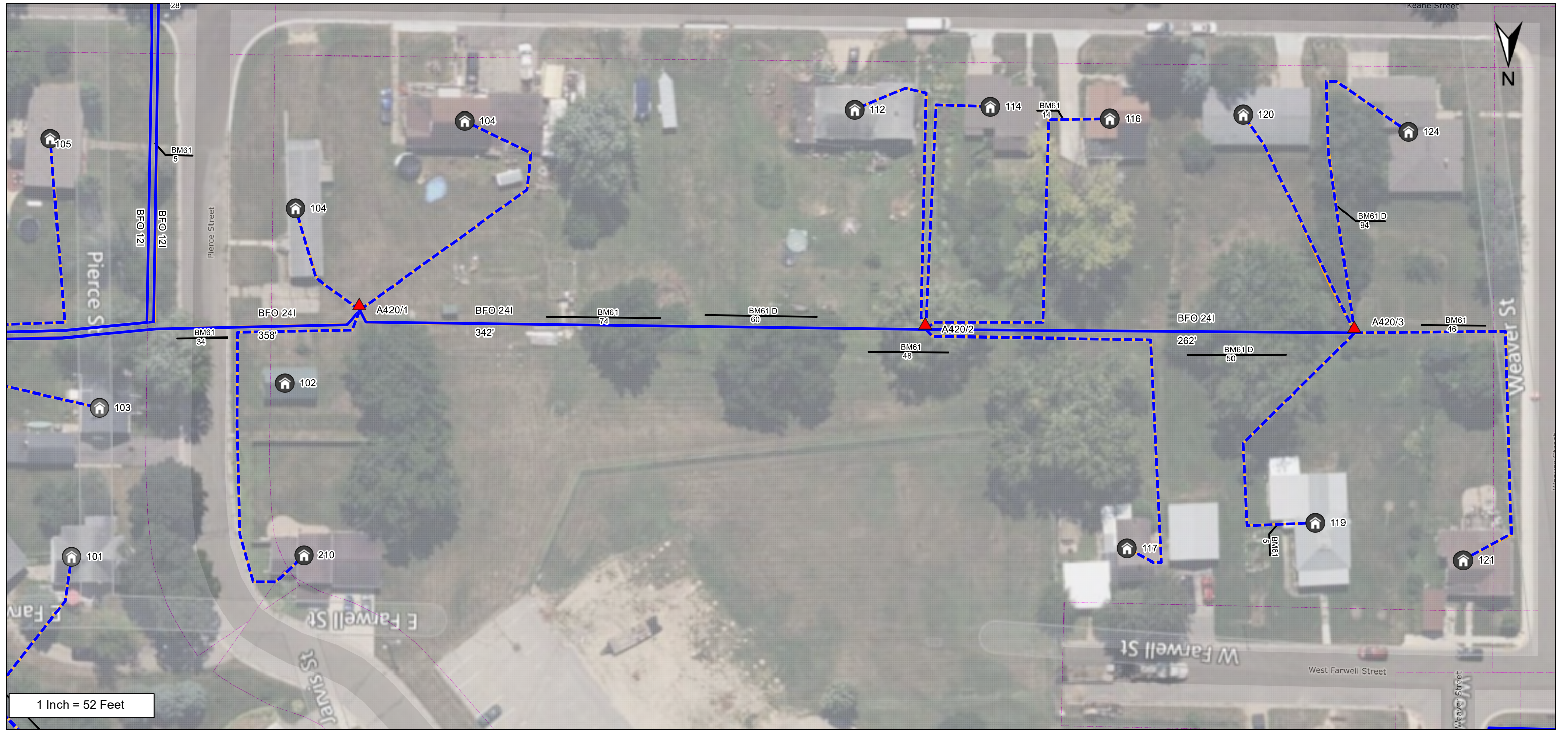
From	To	PType	Units	Feet	BM		NID	Remarks
	222		SEBF 4I	100				
A400/5	224		BFOV(1.0")	202	83	1	ONT	
	224		SEBF 4I	222				
A400/5	226		BFOV(1.0")	218	83	1	ONT	
	226		SEBF 4I	346				
226 Cretney St	226		BFOV(1.0")D	108				

As Staked
Mt. Horeb Telephone Co.

Name: A400-2
WO: Ridgeway Village
Exch: Ridgeway
State: WI
County: Iowa
Twp: 6N Range: 4E
Section: 14 Route: A400

Staked By: DEC Date: 2/14/2023

Sheet	23 A	of	49
-------	------	----	----



From	To	PType	Units	Feet	BM	NID	Remarks
(A400/4)	A: A420/1	BDO5	BFO 241	358	2	1	
	A: A420/1		BFOV(1.25")	288	61	34	
A420/1	A: A420/2	BDO5	BFO 241	342	2	1	
	A: A420/2		BFOV(1.25")	322	61	48	
	A: A420/2				61D	60	
A420/2	A: A420/3	BDO5	BFO 241	262	2	1	
	A: A420/3		BFOV(1.25")	242	61	46	
	A: A420/3				61D	50	
	102				83	1	ONT

As Staked			
Mt. Horeb Telephone Co.			
Name:	A420-1		
WO:	Ridgeway Village		
Exch:	Ridgeway		
State:	WI		
County:	Iowa		
Twsp:	6N	Range:	4E
Section:	14	Route:	A420
Staked By:	DEC	Date:	2/14/2023
Sheet	24	of	49

From	To	PType	Units	Feet	BM		NID	Remarks
A420/1	104		BFOV(1.0")	74	83	1	ONT	104 Pierce St.
	104		SEBF 4I	94				104 Pierce St.
(A400/4)	105		BFOV(1.0")	154	61	5	ONT	
	105		SEBF 4I	224	83	1		
A420/2	112		BFOV(1.0")	132	83	1	ONT	
	112		SEBF 4I	152				
A420/1	104		BFOV(1.0")	122	61D	74	ONT	104 Keane St.
	104		SEBF 4I	142	83	1		104 Keane St.
A420/2	114		BFOV(1.0")	152	83	1	ONT	
	114		SEBF 4I	172				
A420/2	116		BFOV(1.0")	148	61	14	ONT	
	116		SEBF 4I	236	83	1		
116 Keane St	116		BFOV(1.0")D	68				
A420/2	117		BFOV(1.0")	143	83	1	ONT	
	117		SEBF 4I	292				
117 W Farwell St	117		BFOV(1.0")D	129				
A420/3	119		BFOV(1.0")	174	61	5	ONT	
	119		SEBF 4I	194	83	1		
A420/3	120		BFOV(1.0")	138	83	1	ONT	
	120		SEBF 4I	158				
A420/3	121		BFOV(1.0")	222	83	1	ONT	
	121		SEBF 4I	242				
A420/3	124		BFOV(1.0")	198	61D	94	ONT	
	124		SEBF 4I	218	83	1		
A420/1	210		BFOV(1.0")	178	83	1	ONT	
	210		SEBF 4I	272				
210 Jarvis St	210		BFOV(1.0")D	74				

As Staked
Mt. Horeb Telephone Co.

Name: A420-1
WO: Ridgeway Village
Exch: Ridgeway
State: WI
County: Iowa
Twp: 6N Range: 4E
Section: 14 Route: A420

Staked By: DEC Date: 2/14/2023

Sheet	24 A	of	49	
-------	------	----	----	--

SHEET A420-1



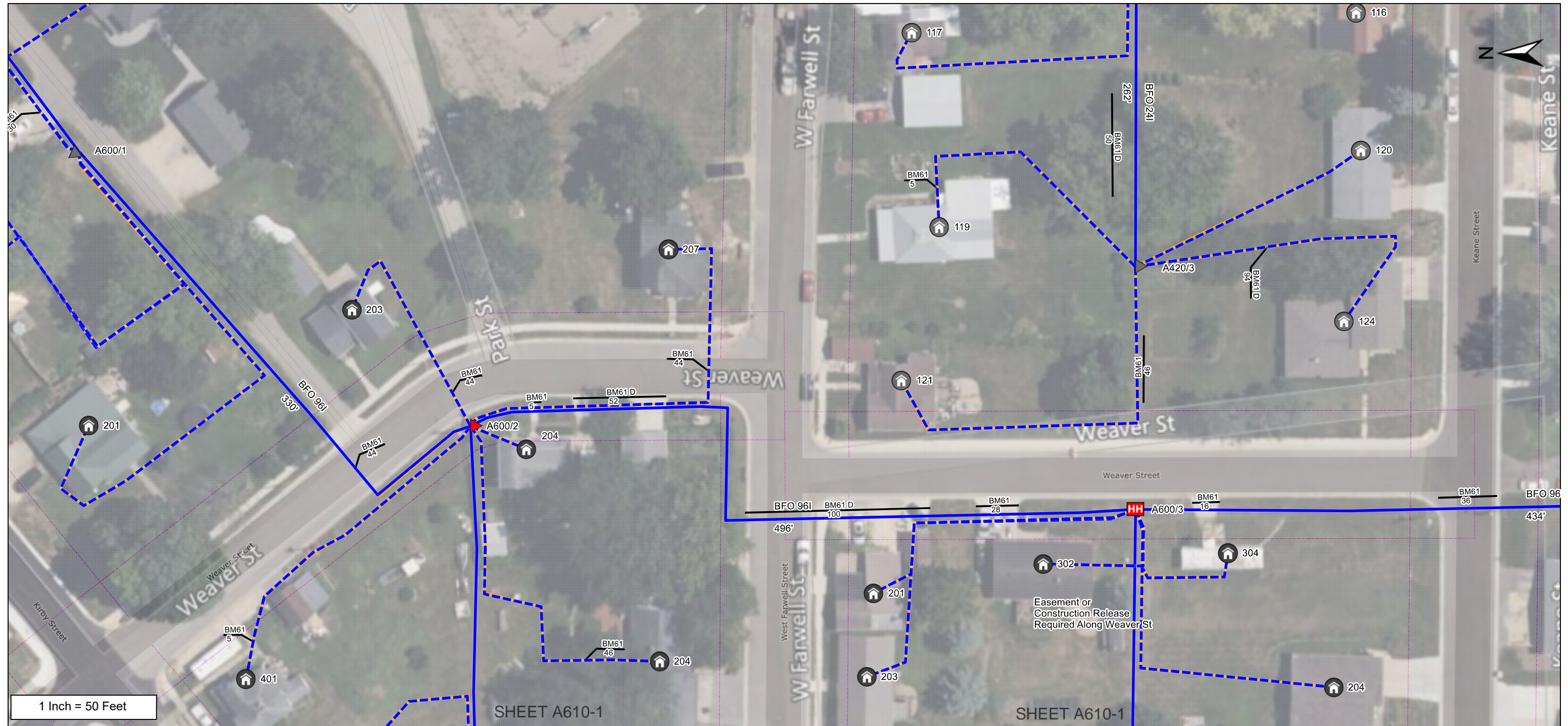
1 Inch = 60 Feet

From	To	PType	Units	Feet	BM		NID	Remarks
(A400/4)	A: A425/1	BDO5	BFO 12I	860	2	1		
	A: A425/1		BFOV(1.25")	790	61	28		
A425/1	A: A425/1		BFOV(1.0")D	379	61D	70		101 Keane St.
(A400/4)	A: A430/1	BDO5	BFO 12I	772	2	1		
	A: A430/1		BFOV(1.25")	319				
A430/1	A: A430/1		BFOV(1.25")D	383				
A425/1	101		BFOV(1.0")	156	61	24	ONT	101 E Keane St.
	101		SEBF 4I	308	83	1		101 E Keane St.
101 E Keane St	101		BFOV(1.0")D	132				101 E Keane St.

As Staked
 Mt. Horeb Telephone Co.
 Name: A425-1
 WO: Ridgeway Village
 Exch: Ridgeway
 State: WI
 County: Iowa
 Twsp: 6N Range: 4E
 Section: 14 Route: A425
 Staked By: DEC Date: 2/14/2023

From	To	PType	Units	Feet	BM		NID	Remarks
A425/1	101		BFOV(1.0")	53	83	1	ONT	101 Keane St.
	101		SEBF 4I	452				101 Keane St.
A425/1	105		BFOV(1.0")	168	83	1	ONT	
	105		SEBF 4I	262				
105 E Keane St	105		BFOV(1.0")D	74				
A425/1	107		BFOV(1.0")	122	61D	82	ONT	
	107		SEBF 4I	142	83	1		
A430/1	107		BFOV(1.0")	82	61	20	ONT	
	107		SEBF 4I	102	83	1		
A430/1	109		BFOV(1.0")	92	61	38	ONT	
	109		SEBF 4I	112	83	1		

As Staked			
Mt. Horeb Telephone Co.			
Name:	A425-1		
WO:	Ridgeway Village		
Exch:	Ridgeway		
State:	WI		
County:	Iowa		
Twsp:	6N	Range:	4E
Section:	14	Route:	A425
Staked By:	DEC	Date:	2/14/2023
Sheet	25 A	of	49



From	To	PType	Units	Feet	BM	BM	HO	NID	Remarks
(A600/1)	A: A600/2	BDO5	BFO 96I	330	2	1			
	A: A600/2		BFOV(1.25'')	310	61	44			
A600/2	A: A600/2		BFOV(1.0'')D	61					
A600/2	A: A600/3	BHF(30x48x30)	BFO 96I	496	2	1	53LS	1	1
	A: A600/3		BFOV(1.25'')	426	53	1			
	A: A600/3				61	28			
	A: A600/3				61D	100			
A600/3	204		BFOV(1.0'')	108	83	1		ONT	
	204		SEBF 4I	266					

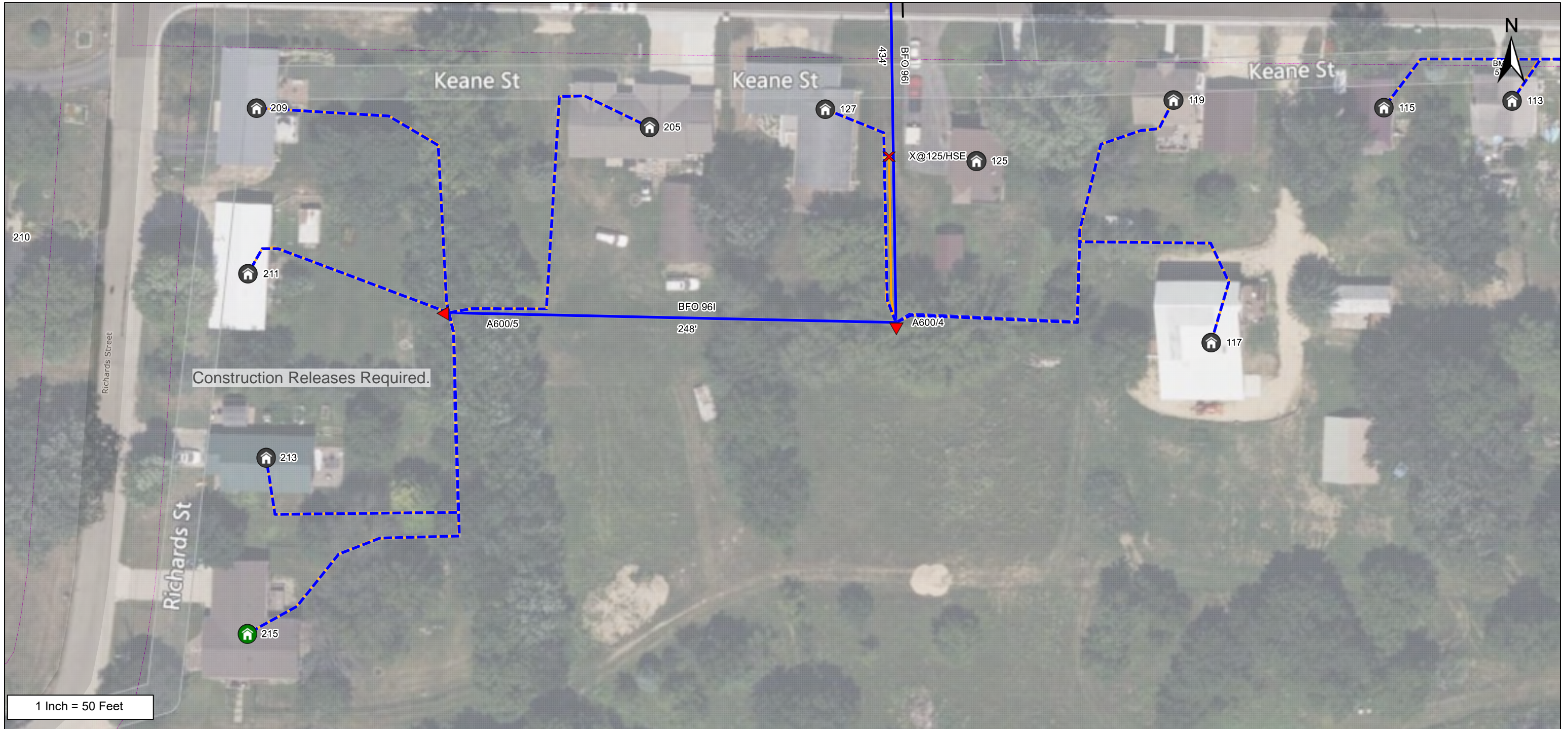
As Staked
 Mt. Horeb Telephone Co.
 Name: A600-1
 WO: Ridgeway Village
 Exch: Ridgeway
 State: WI
 County: Iowa
 Twsp: 6N Range: 4E
 Section: 14 Route: A600
 Staked By: DEC Date: 2/14/2023

From	To	PType	Units	Feet	BM	BM	HO	NID	Remarks
204 Keane St	204		BFOV(1.0")D	88					
(A600/1)	201		BFOV(1.0")	174	83	1		ONT	
201 Weaver St	201		BFOV(1.0")D	160					
(A600/1)	201		SEBF 4I	354					
A600/3	203		BFOV(1.0")	71	83	1		ONT	
	203		SEBF 4I	292					
203 Farwell St	203		BFOV(1.0")D	151					
A600/3	201		BFOV(1.0")	23	83	1		ONT	
	201		SEBF 4I	244					
201 Farwell St	201		BFOV(1.0")D	151					
A600/2	204		BFOV(1.0")	85	61	46		ONT	Bore Trees
	204		SEBF 4I	216	83	1			
204 W Farwell St	204		BFOV(1.0")D	111					
A600/2	203		BFOV(1.0")	114	61	44		ONT	
	203		SEBF 4I	134	83	1			
A600/2	204		BFOV(1.0")	34	61	5		ONT	
	204		SEBF 4I	54	61D	52			
	204				83	1			
A600/2	207		BFOV(1.0")	109	61	44		ONT	
	207		SEBF 4I	260	83	1			
207 Weaver St	207		BFOV(1.0")D	131					
A600/3	302		BFOV(1.0")	53	83	1		ONT	
	302		SEBF 4I	152					
302 Weaver St	302		BFOV(1.0")D	29					
A600/3	304		BFOV(1.0")	69	61	16		ONT	
	304		SEBF 4I	172	83	1			
304 Weaver St	304		BFOV(1.0")D	33					
A600/2	401		BFOV(1.0")	141	61	5		ONT	
	401		SEBF 4I	222	83	1			

As Staked
Mt. Horeb Telephone Co.

Name: A600-1
WO: Ridgeway Village
Exch: Ridgeway
State: WI
County: Iowa
Twp: 6N Range: 4E
Section: 14 Route: A600

Staked By: DEC Date: 2/14/2023



From	To	PType	Units	Feet	BM	NID	Remarks
(A600/3)	A: A600/4	BDO5	BFO 961	434	2	1	
	A: A600/4		BFOV(1.25")	364	61	36	
A600/4	A: X@125/HSE		BFOV(1.0")D	96			
A600/4	A: A600/5	BDO5	BFO 961	248	2	1	
	A: A600/5		BFOV(1.25")	228			
(A430/1)	113		BFOV(1.0")	28	61	5	ONT
	113		SEBF 4I	186	83	1	
113 Keane St	113		BFOV(1.0")D	138			
(A430/1)	115		BFOV(1.0")	98	83	1	ONT

As Staked
 Mt. Horeb Telephone Co.
 Name: A600-2
 WO: Ridgeway Village
 Exch: Ridgeway
 State: WI
 County: Iowa
 Twsp: 6N Range: 4E
 Section: 14 Route: A600
 Staked By: DEC Date: 2/14/2023

Sheet 27 of 49

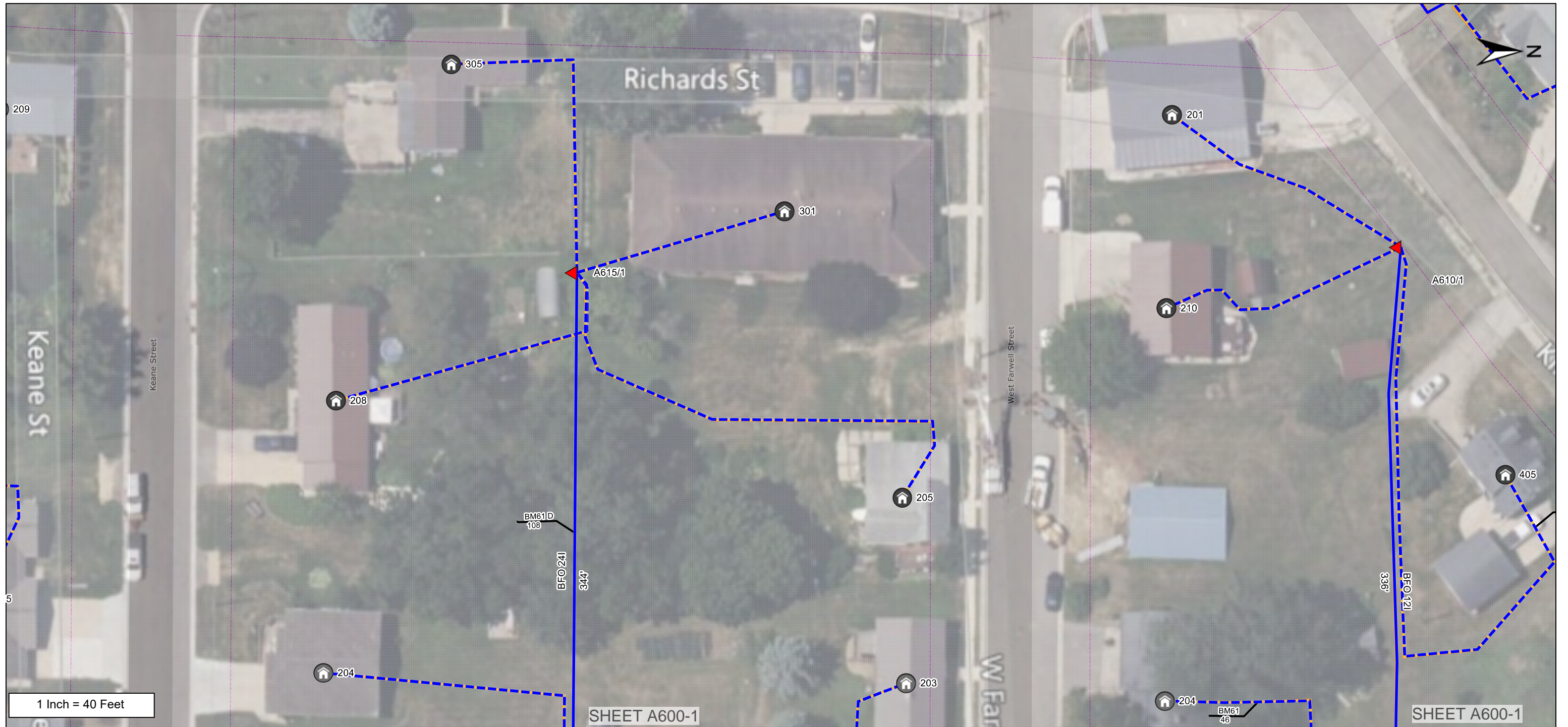
From	To	PType	Units	Feet	BM		NID	Remarks
	115		SEBF 4I	258				
115 Keane St	115		BFOV(1.0")D	140				
A600/4	117		BFOV(1.0")	134	83	1	ONT	
	117		SEBF 4I	292				
117 Keane St	117		BFOV(1.0")D	138				
A600/4	119		BFOV(1.0")	110	83	1	ONT	
119 Keane St	119		BFOV(1.0")D	138				
A600/4	119		SEBF 4I	268				
	125				83	1	ONT	
A600/4	127		BFOV(1.0")	35	83	1	ONT	
	127		SEBF 4I	158				
127 Keane St	127		BFOV(1.0")D	103				
A600/5	205		BFOV(1.0")	168	83	1	ONT	
	205		SEBF 4I	228				
205 Keane St	205		BFOV(1.0")D	40				
A600/5	209		BFOV(1.0")	204	83	1	ONT	
	209		SEBF 4I	224				
A600/5	211		BFOV(1.0")	126	83	1	ONT	
	211		SEBF 4I	146				
A600/5	213		BFOV(1.0")	150	83	1	ONT	
	213		SEBF 4I	222				
213 Richards St	213		BFOV(1.0")D	52				
A600/5	215		BFOV(1.0")	283	83	1	ONT	
	215		SEBF 4I	370				
215 Richards St	215		BFOV(1.0")D	67				

As Staked
Mt. Horeb Telephone Co.

Name: A600-2
WO: Ridgeway Village
Exch: Ridgeway
State: WI
County: Iowa
Twsp: 6N Range: 4E
Section: 14 Route: A600

Staked By: DEC Date: 2/14/2023

Sheet	27 A	of	49	
-------	------	----	----	--



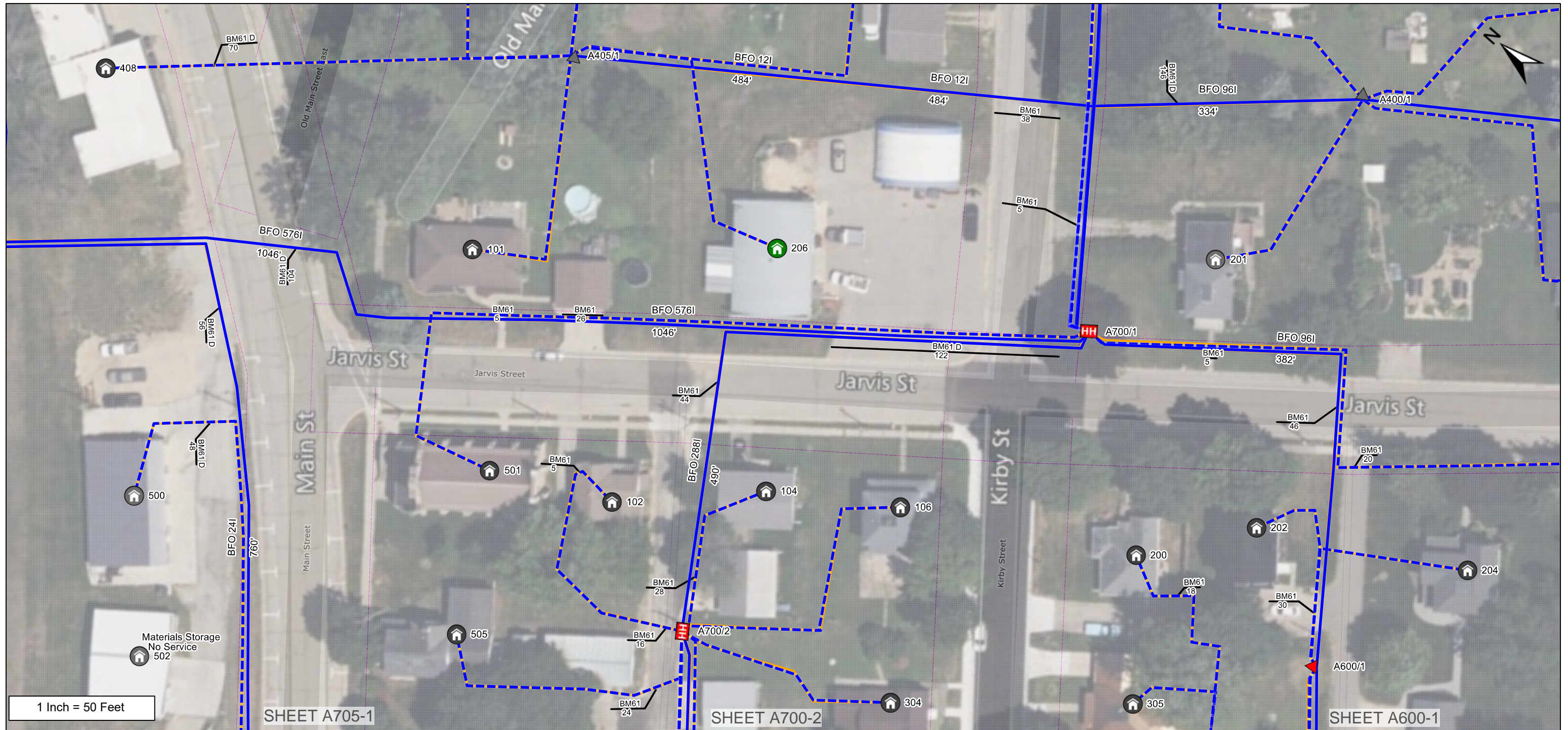
From	To	PType	Units	Feet	BM	NID	Remarks
(A600/2)	A: A610/1	BDO5	BFO 12I	336	2	1	
	A: A610/1		BFOV(1.25")	316			
(A600/3)	A: A615/1	BDO5	BFO 24I	344	2	1	
	A: A615/1		BFOV(1.25")	274	61D	108	
A615/1	A: A615/1		BFOV(1.0")D	28			
A610/1	201		BFOV(1.0")	116	83	1	ONT
	201		SEBF 4I	136			
A615/1	205		BFOV(1.0")	204	83	1	ONT
	205		SEBF 4I	252			

As Staked
 Mt. Horeb Telephone Co.
 Name: A610-1
 WO: Ridgeway Village
 Exch: Ridgeway
 State: WI
 County: Iowa
 Twsp: 6N Range: 4E
 Section: 14 Route: A610
 Staked By: DEC Date: 2/14/2023

Sheet 28 of 49

From	To	PType	Units	Feet	BM		NID	Remarks
A615/1	208		BFOV(1.0")	107	83	1	ONT	
	208		SEBF 4I	160				
208 Keane St	208		BFOV(1.0")D	33				
A610/1	210		BFOV(1.0")	116	83	1	ONT	
	210		SEBF 4I	136				
A615/1	301		BFOV(1.0")	96	83	1	ONT	
	301		SEBF 4I	116				
A615/1	305		BFOV(1.0")	146	83	1	ONT	
	305		SEBF 4I	166				
A610/1	405		BFOV(1.0")	136	61	22	ONT	
	405		SEBF 4I	326	83	1		
405 Kirby St	405		BFOV(1.0")D	170				

As Staked			
Mt. Horeb Telephone Co.			
Name: <u>A610-1</u>			
WO: <u>Ridgeway Village</u>			
Exch: <u>Ridgeway</u>			
State: <u>WI</u>			
County: <u>Iowa</u>			
Twp: <u>6N</u> Range: <u>4E</u>			
Section: <u>14</u> Route: <u>A610</u>			
Staked By: <u>DEC</u> Date: <u>2/14/2023</u>			
Sheet	28 A	of	49



1 Inch = 50 Feet

SHEET A705-1

SHEET A700-2

SHEET A600-1

From	To	PType	Units	Feet	BM	BM	HO	NID	Remarks
(A)	A: A700/1	BHF(30x48x30)	BFO 576I	1046	2	1	53LS	1	1
	A: A700/1		BFOV(2.0")	926	53	1			
A700/1	A: A700/1		BFOV(1.0")D	340	61	49			
	A: A700/1		BFOV(1.25")D	122	61D	122			
	A: A700/1		BFOV(1.25")D	122					
A700/1	A: A700/2	BHF(30x48x30)	BFO 288I	490	2	1		1	1
	A: A700/2		BFOV(2.0")	370	61	16			
A700/1	A: A600/1	BDO5	BFO 96I	382	2	1			
	A: A600/1		BFOV(1.25")	312	61	76			

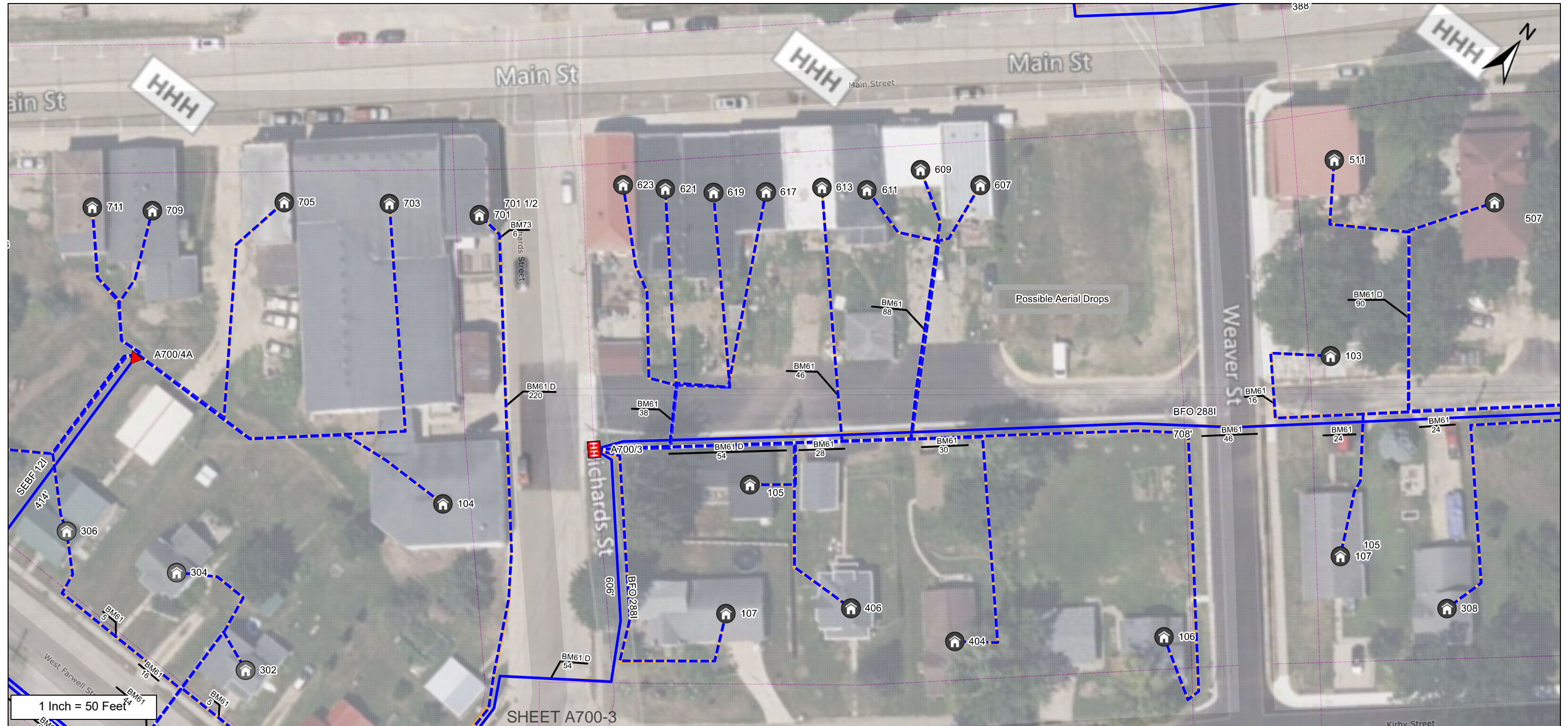
As Staked
 Mt. Horeb Telephone Co.
 Name: A700-1
 WO: Ridgeway Village
 Exch: Ridgeway
 State: WI
 County: Iowa
 Twsp: 6N Range: 4E
 Section: 14 Route: A700
 Staked By: DEC Date: 2/14/2023

From	To	PType	Units	Feet	BM	BM	HO	NID	Remarks
A700/1	501		BFOV(1.0")	104	83	1		ONT	
	501		SEBF 4I	514					
A700/2	505		BFOV(1.0")	145	83	1		ONT	
	505		SEBF 4I	250					
505 Main St	505		BFOV(1.0")D	35					
(A405/1)	408		BFOV(1.0")	196	61D	70		ONT	
	408		SEBF 4I	272	83	1			
408 Main St	408		BFOV(1.0")D	56					
(A405/1)	101		BFOV(1.0")	152	61	31		ONT	
	101		SEBF 4I	172	83	1			
(A405/1)	206		BFOV(1.0")	130	83	1		ONT	
	206		SEBF 4I	220					
206 Kirby St	206		BFOV(1.0")D	70					
A700/2	102		BFOV(1.0")	62	61	5		ONT	
	102		SEBF 4I	178	83	1			
102 Jarvis St	102		BFOV(1.0")D	46					
A700/2	104		BFOV(1.0")	38	61	28		ONT	
	104		SEBF 4I	174	83	1			
104 Jarvis St	104		BFOV(1.0")D	66					
A700/2	106		BFOV(1.0")	178	83	1		ONT	
	106		SEBF 4I	248					
A600/1	305		BFOV(1.0")	60	83	1		ONT	
	305		SEBF 4I	292					
305 Kirby St	305		BFOV(1.0")D	212					
A700/2	304		BFOV(1.0")	128	83	1		ONT	
	304		SEBF 4I	198					
A600/1	204		BFOV(1.0")	84	83	1		ONT	
	204		SEBF 4I	166					
204 Jarvis St	204		BFOV(1.0")D	62					
A600/1	202		BFOV(1.0")	59	83	1		ONT	
	202		SEBF 4I	148					
202 Jarvis St	202		BFOV(1.0")D	69					
A600/1	200		BFOV(1.0")	131	61	18		ONT	
	200		SEBF 4I	364	83	1			
200 Jarvis St	200		BFOV(1.0")D	213					

As Staked
Mt. Horeb Telephone Co.

Name: A700-1
WO: Ridgeway Village
Exch: Ridgeway
State: WI
County: Iowa
Twsp: 6N Range: 4E
Section: 14 Route: A700

Staked By: DEC Date: 2/14/2023



SHEET A700-3

SHEET A700-1

From	To	PType	Units	Feet	BM	BM	HO	NID	Remarks
(A700/2)	A: A700/3	BHF(30x48x30)	BFO 288I	708	2	1	53LS	1	1
	A: A700/3		BFOV(2.0")	588	53	1			
	A: A700/3		61D 54						
(A700/4)	A: A700/4A		BFO 12I	414	2	1			
	A: A700/4A		BFOV(1.25")	344					
A700/4A	709		BFOV(1.0")	54	83	1		ONT	
	709		SEBF 4I	108					
709 Main St	709		BFOV(1.0")D	34					
A700/4A	705		BFOV(1.0")	129	83	1		ONT	

As Staked
Mt. Horeb Telephone Co.

Name: A700-2
 WO: Ridgeway Village
 Exch: Ridgeway
 State: WI
 County: Iowa
 Twsp: 6N Range: 4E
 Section: 14 Route: A700

Staked By: DEC Date: 2/14/2023

Sheet	30	of	49				
-------	----	----	----	--	--	--	--

From	To	PType	Units	Feet	BM	BM	HO	NID	Remarks
	705		SEBF 4I	208					
705 Main St	705		BFOV(1.0")D	59					
A700/4A	703		BFOV(1.0")	156	83	1		ONT	
	703		SEBF 4I	306					
703 Main St	703		BFOV(1.0")D	130					
A700/3	621		BFOV(1.0")	108	83	1		ONT	
	621		SEBF 4I	256					
621 Main St	621		BFOV(1.0")D	78					
A700/3	623		BFOV(1.0")	114	83	1		ONT	
	623		SEBF 4I	268					
623 Main St	623		BFOV(1.0")D	84					
A700/3	617		BFOV(1.0")	106	83	1		ONT	
	617		SEBF 4I	288					
617 Main St	617		BFOV(1.0")D	102					
A700/3	619		BFOV(1.0")	104	83	1		ONT	
	619		SEBF 4I	286					
619 Main St	619		BFOV(1.0")D	102					
A700/3	613		BFOV(1.0")	66	83	1		ONT	
	613		SEBF 4I	346					
613 Main St	613		BFOV(1.0")D	210					
A700/3	611		BFOV(1.0")	68	61	46		ONT	
	611		SEBF 4I	402	83	1			Aerial?
611 Main St	611		BFOV(1.0")D	266					
A700/3	609		BFOV(1.0")	58	83	1		ONT	
	609		SEBF 4I	392					Aerial?
609 Main St	609		BFOV(1.0")D	266					
A700/3	607		BFOV(1.0")	58	83	1		ONT	
	607		SEBF 4I	394					Aerial?
607 Main St	607		BFOV(1.0")D	266					
(A700/2)	511		BFOV(1.0")	80	83	1		ONT	
	511		SEBF 4I	388					
511 Main St	511		BFOV(1.0")D	238					
A700/3	406		BFOV(1.0")	92	83	1		ONT	
	406		SEBF 4I	286					
406 Kirby St	406		BFOV(1.0")D	124					
A700/3	404		BFOV(1.0")	136	61	30		ONT	
	404		SEBF 4I	418	83	1			
404 Kirby St	404		BFOV(1.0")D	212					
(A700/2)	308		BFOV(1.0")	111	61	24		ONT	

As Staked
Mt. Horeb Telephone Co.

Name: A700-2
WO: Ridgeway Village
Exch: Ridgeway
State: WI
County: Iowa
Twsp: 6N Range: 4E
Section: 14 Route: A700

Staked By: DEC Date: 2/14/2023

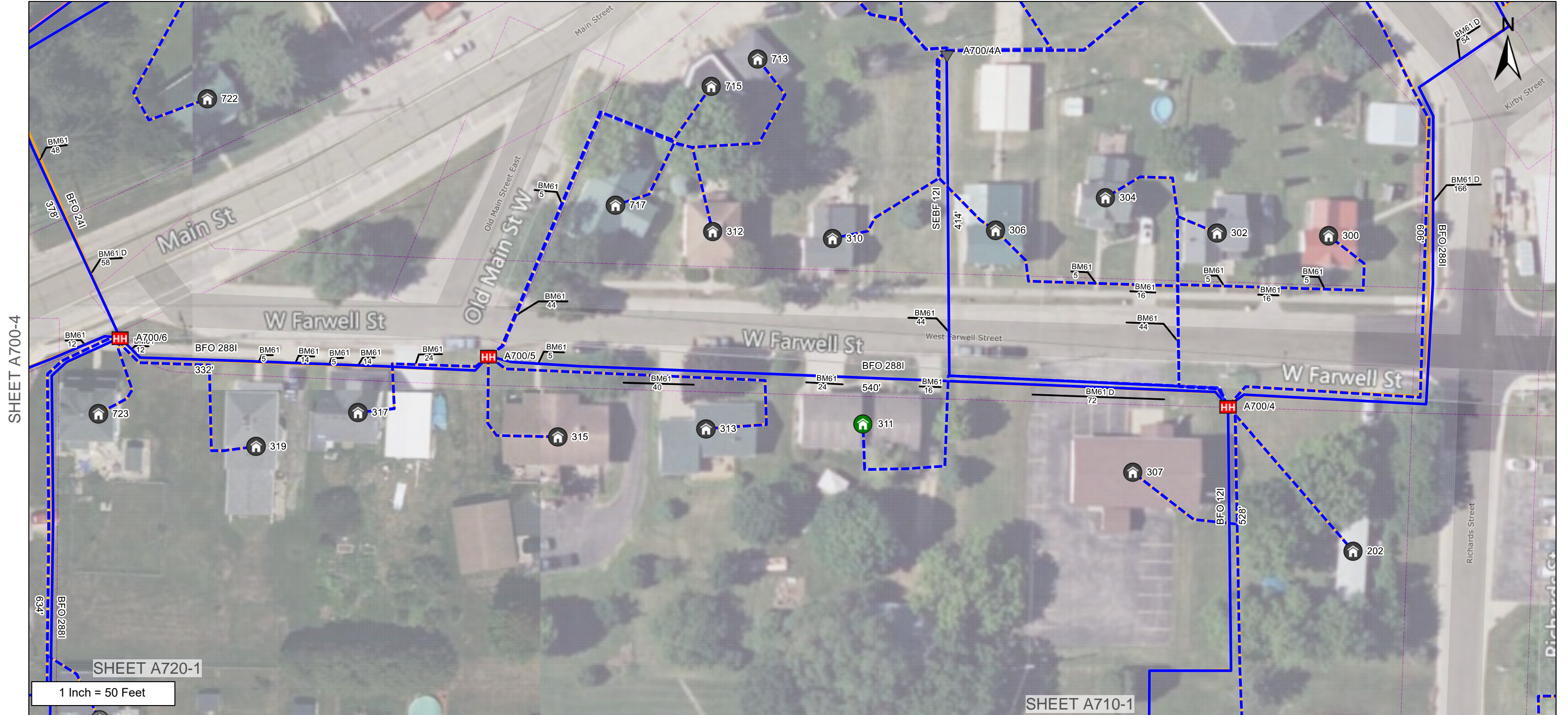
Sheet 30 A of 49

From	To	PType	Units	Feet	BM	BM	HO	NID	Remarks
	308		SEBF 4I	292	83	1			
308 Kirby St	308		BFOV(1.0")D	111					
(A700/2)	107		BFOV(1.0")	80	61	24		ONT	
	107		SEBF 4I	316	83	1			
107 Weaver St	107		BFOV(1.0")D	166					
A700/3	105		BFOV(1.0")	41	61D	54		ONT	
	105		SEBF 4I	244	83	1			
105 Richards St	105		BFOV(1.0")D	133					
(A700/2)	103		BFOV(1.0")	67	61	16		ONT	
	103		SEBF 4I	352	83	1			
103 Weaver St	103		BFOV(1.0")D	215					
A700/4A	711		BFOV(1.0")	58	83	1		ONT	
	711		BFOV(1.0")	58					
	711		SEBF 4I	112					
	711		SEBF 4I	112					
711 Main St	711		BFOV(1.0")D	38					
	711		BFOV(1.0")D	34					
(A700/4)	701 1/2		BFOV(1.0")	540	61D	220		ONT	
	701 1/2		SEBF 4I	610	73	6			
	701 1/2				83	1			
(A700/2)	507		BFOV(1.0")	58	83	1		ONT	
	507		SEBF 4I	368					
507 Main St	507		BFOV(1.0")D	240					
A700/3	107		BFOV(1.0")	88	83	1		ONT	
	107		SEBF 4I	278					
107 Richards St	107		BFOV(1.0")D	120					
A700/3	106		BFOV(1.0")	202	83	1		ONT	
	106		SEBF 4I	578					
106 Weaver St	106		BFOV(1.0")D	306					
A700/4A	104		BFOV(1.0")	64	83	1		ONT	
	104		SEBF 4I	214					
104 Richards St	104		BFOV(1.0")D	130					

As Staked
Mt. Horeb Telephone Co.

Name: A700-2
WO: Ridgeway Village
Exch: Ridgeway
State: WI
County: Iowa
Twp: 6N Range: 4E
Section: 14 Route: A700

Staked By: DEC Date: 2/14/2023



1 Inch = 50 Feet

From	To	PType	Units	Feet	BM	BM	HO	NID	Remarks
(A700/3)	A: A700/4	BHF(30x48x30)	BFO 2881	606	2	1	53LS	1	1
	A: A700/4		BFOV(1.25'')	486	53	1			
	A: A700/4				61	44			
	A: A700/4				61D	166			
A700/4	A: A700/5	BHF(30x48x30)	BFO 2881	540	2	1		1	1
	A: A700/5		BFOV(1.25'')	420	61	44			
A700/5	A: A700/6	BHF(30x48x30)	BFO 2881	332	2	1		1	1
	A: A700/6		BFOV(1.25'')	212	61	72			
A700/6	A: A700/6		BFOV(1.0'')D	203	61D	110			

As Staked
 Mt. Horeb Telephone Co.
 Name: A700-3
 WO: Ridgeway Village
 Exch: Ridgeway
 State: WI
 County: Iowa
 Twsp: 6N Range: 4E
 Section: 14 Route: A700
 Staked By: DEC Date: 2/14/2023

Sheet 31 of 49

From	To	PType	Units	Feet	BM	BM	HO	NID	Remarks
A700/4	300		BFOV(1.0")	146	61	5		ONT	
	300		SEBF 4I	306	83	1			
300 W Farwell St	300		BFOV(1.0")D	90					
A700/4	202		BFOV(1.0")	110	83	1		ONT	
	202		SEBF 4I	180					
A700/4	307		BFOV(1.0")	103	61D	72		ONT	
	307		SEBF 4I	296	83	1			
307 W Farwell St	307		BFOV(1.0")D	123					
(A700/4A)	310		BFOV(1.0")	71	83	1		ONT	
	310		SEBF 4I	164					
310 W Farwell St	310		BFOV(1.0")D	73					
A700/4	311		SEBF 4I	354	61	40		ONT	
	311				83	1			
A700/5	312		BFOV(1.0")	50	83	1		ONT	
	312		SEBF 4I	326					
312 W Farwell St	312		BFOV(1.0")D	206					
A700/5	313		BFOV(1.0")	59	61	40		ONT	
	313		SEBF 4I	288	83	1			
313 W Farwell St	313		BFOV(1.0")D	159					
A700/5	315		BFOV(1.0")	84	61	5		ONT	
	315		SEBF 4I	154	83	1			
A700/5	317		BFOV(1.0")	47	61	43		ONT	
	317		SEBF 4I	174	83	1			
317 W Farwell St	317		BFOV(1.0")D	57					
A700/6	319		BFOV(1.0")	78	61	19		ONT	
	319		SEBF 4I	202	83	1			
319 W Farwell St	319		BFOV(1.0")D	54					
A700/5	713		BFOV(1.0")	95	83	1		ONT	
	713		SEBF 4I	370					
713 Main St	713		BFOV(1.0")D	205					
A700/5	715		BFOV(1.0")	38	83	1		ONT	
	715		SEBF 4I	300					
715 Main St	715		BFOV(1.0")D	192					
A700/5	717		BFOV(1.0")	54	61	5		ONT	
	717		SEBF 4I	320	83	1			
717 Old Man East	717		BFOV(1.0")D	196					
(A715/1)	722		BFOV(1.0")	154	83	1		ONT	
	722		SEBF 4I	174					
A700/6	723		BFOV(1.0")	56	83	1		ONT	

As Staked
Mt. Horeb Telephone Co.

Name: A700-3
WO: Ridgeway Village
Exch: Ridgeway
State: WI
County: Iowa
Twp: 6N Range: 4E
Section: 14 Route: A700

Staked By: DEC Date: 2/14/2023

Sheet 31 A of 49

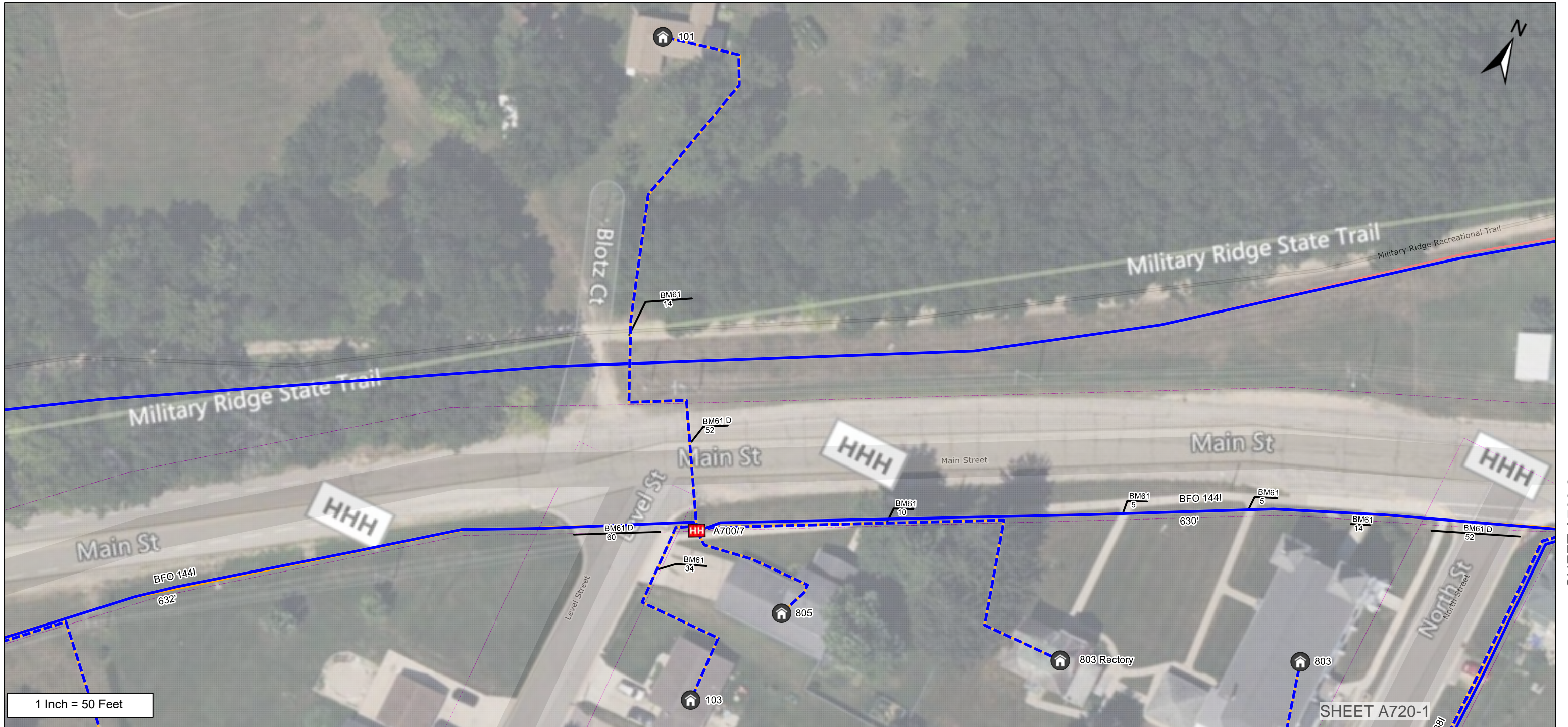
From	To	PType	Units	Feet	BM	BM	HO	NID	Remarks
	723		SEBF 4I	126					
(A700/4A)	306		BFOV(1.0")	43	83	1			ONT
A700/4	306		BFOV(1.0")	120					
(A700/4A)	306		SEBF 4I	168					To 306 1/2 Apt.
A700/4	306		SEBF 4I	280					
306 W Farwell St	306		BFOV(1.0")D	73					
	306		BFOV(1.0")D	90					
A700/4	304		BFOV(1.0")	64	61	21			ONT
	304		SEBF 4I	262	83	1			
304 W Farwell St	304		BFOV(1.0")D	128					
A700/4	302		BFOV(1.0")	25	61	21			ONT
	302		SEBF 4I	226	83	1			
302 W Farwell St	302		BFOV(1.0")D	131					

As Staked
Mt. Horeb Telephone Co.

Name: A700-3
WO: Ridgeway Village
Exch: Ridgeway
State: WI
County: Iowa
Twp: 6N Range: 4E
Section: 14 Route: A700

Staked By: DEC Date: 2/14/2023

Sheet	31 B	of	49	
-------	------	----	----	--



SHEET A700-5

SHEET A700-3

From	To	PType	Units	Feet	BM	HO	NID	Remarks
(A700/6)	A: A700/7	BHF(30x48x30)	BFO 144I	630	2	1	1	1
	A: A700/7		BFOV(1.25")	510	61	10		
	A: A700/7				61D	112		
(A700/6)	803		BFOV(1.0")	159	61	5		ONT
	803		SEBF 4I	432	61D	60		
803 Main St	803		BFOV(1.0")D	203	83	1		
A700/7	803 Rectory		BFOV(1.0")	105	61	5		ONT
	803 Rectory		SEBF 4I	344	83	1		
803 Rectory Main St	803 Rectory		BFOV(1.0")D	169				

As Staked
 Mt. Horeb Telephone Co.
 Name: A700-4
 WO: Ridgeway Village
 Exch: Ridgeway
 State: WI
 County: Iowa
 Twsp: 6N Range: 4E
 Section: 15 Route: A700
 Staked By: DEC Date: 2/14/2023

Sheet 32 of 49

From	To	PType	Units	Feet	BM		HO		NID	Remarks
A700/7	101		BFOV(1.0")	350	61	14			ONT	
	101		SEBF 4I	420	83	1				
A700/7	103		BFOV(1.0")	142	83	1			ONT	
	103		SEBF 4I	212						
A700/7	805		BFOV(1.0")	98	61	48			ONT	
	805		SEBF 4I	168	83	1				

As Staked
Mt. Horeb Telephone Co.

Name: A700-4
WO: Ridgeway Village
Exch: Ridgeway
State: WI
County: Iowa
Twp: 6N Range: 4E
Section: 15 Route: A700

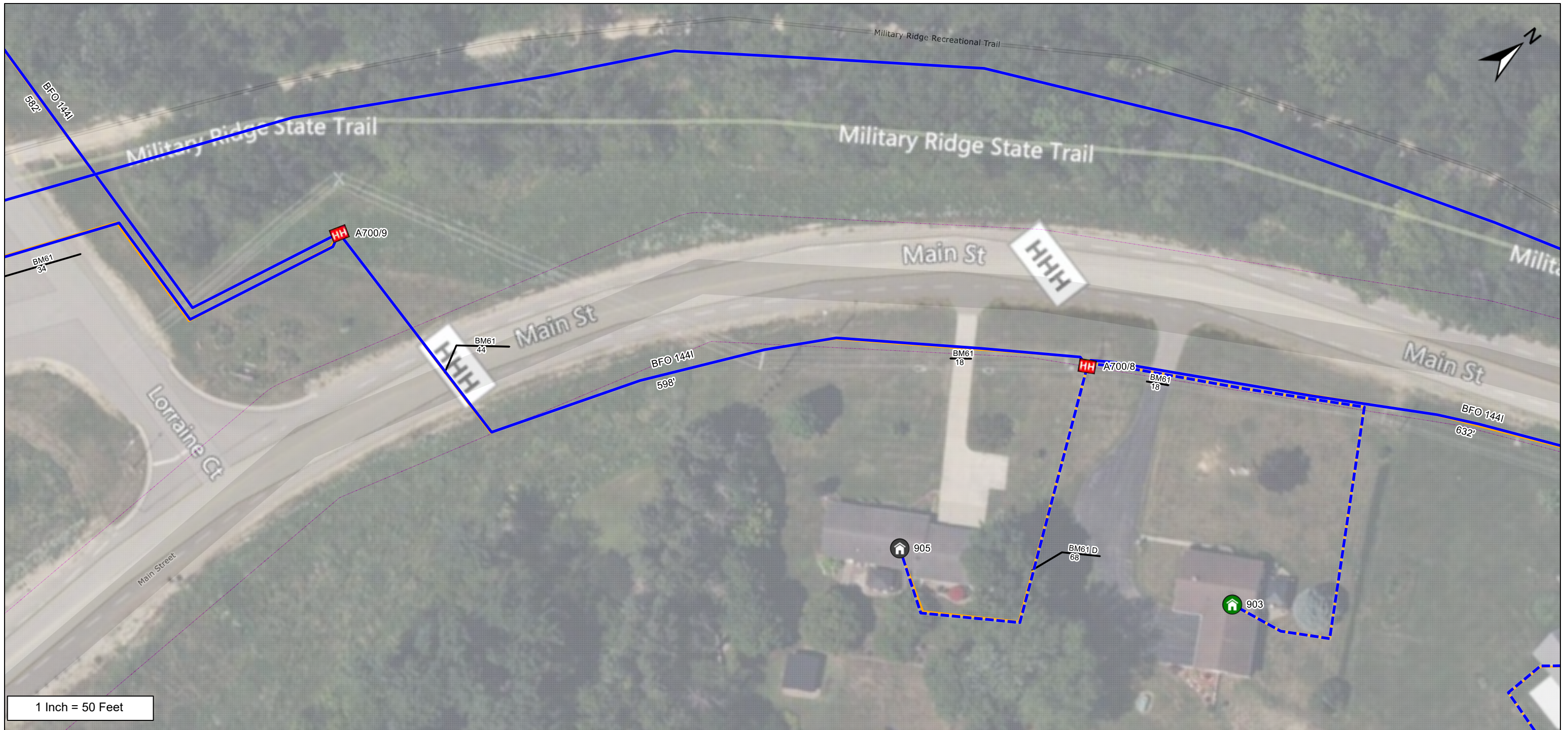
Staked By: DEC Date: 2/14/2023

Sheet	32 A	of	49
-------	------	----	----

SHEET A730-2

SHEET A730-1 (DEFFER)

SHEET A700-4



1 Inch = 50 Feet

From	To	PType	Units	Feet	BM		HO		NID	Remarks
(A700/7)	A: A700/8	BHF(30x48x30)	BFO 144I	632	2	1	1	1		
	A: A700/8		BFOV(1.25")	512						
A700/8	A: A700/9	BHF(30x48x30)	BFO 144I	598	2	1	1	1		
	A: A700/9		BFOV(1.25")	478	61	44				
A700/9	A: A700/9		BFOV(1.25")D	158						
A700/8	903		BFOV(1.0")	184	61	18			ONT	
	903		SEBF 4I	412	83	1				
903 Main St	903		BFOV(1.0")D	158						
A700/8	905		BFOV(1.0")	232	61	18			ONT	

As Staked
Mt. Horeb Telephone Co.

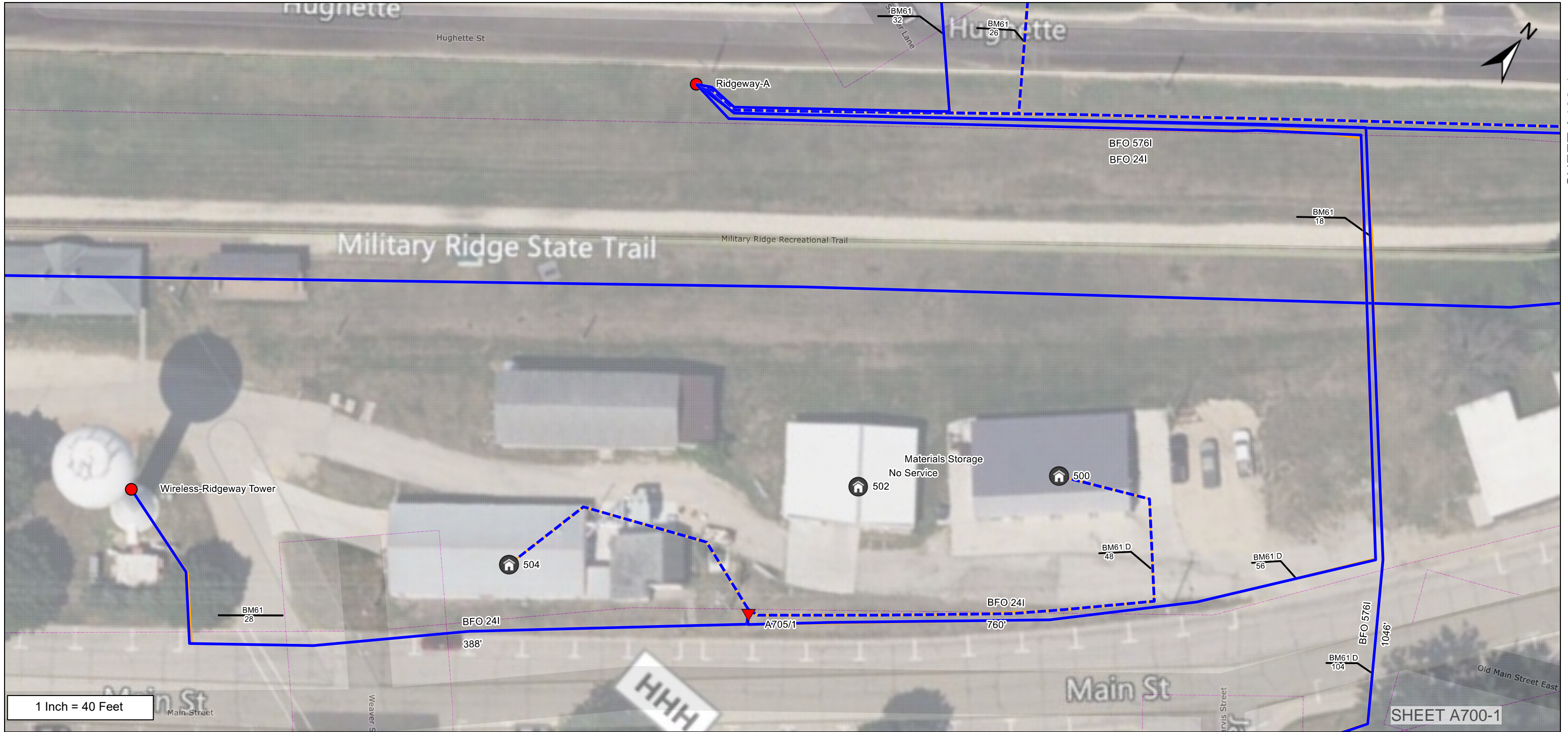
Name: A700-5
 WO: Ridgeway Village
 Exch: Ridgeway
 State: WI
 County: Iowa
 Twsp: 6N Range: 4E
 Section: 15 Route: A700

Staked By: DEC Date: 2/14/2023

Sheet	33	of	49
-------	----	----	----

From	To	PType	Units	Feet	BM		HO		NID	Remarks
	905		SEBF 4I	302	61D	68				
	905				83	1				

As Staked			
Mt. Horeb Telephone Co.			
Name: <u>A700-5</u>			
WO: <u>Ridgeway Village</u>			
Exch: <u>Ridgeway</u>			
State: <u>WI</u>			
County: <u>Iowa</u>			
Twp: <u>6N</u> Range: <u>4E</u>			
Section: <u>15</u> Route: <u>A700</u>			
Staked By: <u>DEC</u> Date: <u>2/14/2023</u>			
Sheet	33 A	of	49



1 Inch = 40 Feet

SHEET A700-1

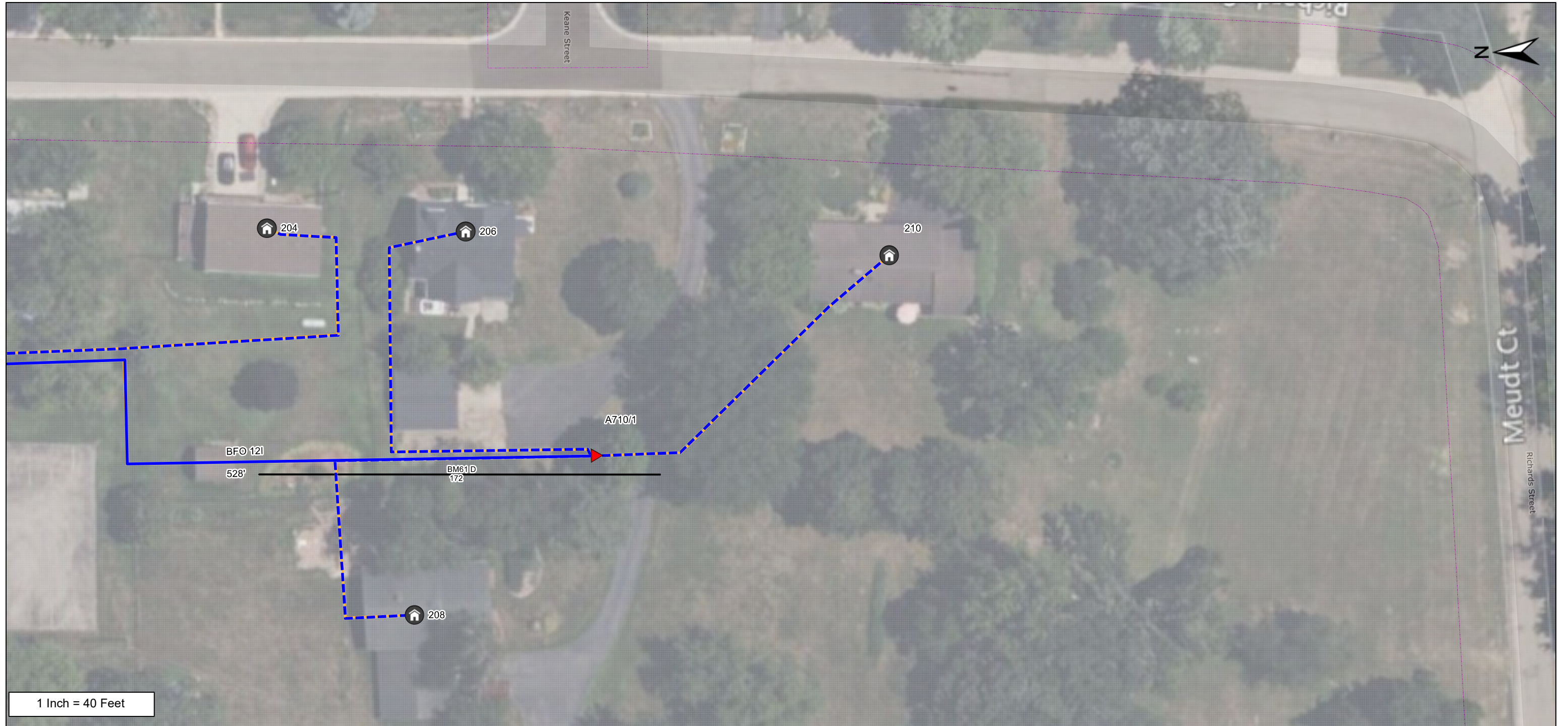
From	To	PType	Units	Feet	BM	NID	Remarks
(A)	A: A705/1		BFO 24I	760	2	1	
	A: A705/1		BFOV(1.25")	248	61D	160	
A705/1	A: A705/1		BFOV(1.25")D	442			
A705/1	Ridgeway Tower		BFO 24I	388	61	28	
	Ridgeway Tower		BFOV(1.25")	318			
A705/1	500		BFOV(1.0")	87	61D	48	ONT
	500		SEBF 4I	284	83	1	
500 Main St	500		BFOV(1.0")D	177			
	502				83	1	ONT

As Staked
 Mt. Horeb Telephone Co.
 Name: A705-1
 WO: Ridgeway Village
 Exch: Ridgeway
 State: WI
 County: Iowa
 Twsp: 6N Range: 4E
 Section: 14 Route: A705
 Staked By: DEC Date: 2/14/2023

From	To	PType	Units	Feet	BM		NID	Remarks
A705/1	504		BFOV(1.0")	130	83	1	ONT	
	504		SEBF 4I	150				

As Staked			
Mt. Horeb Telephone Co.			
Name: <u>A705-1</u>			
WO: <u>Ridgeway Village</u>			
Exch: <u>Ridgeway</u>			
State: <u>WI</u>			
County: <u>Iowa</u>			
Twp: <u>6N</u> Range: <u>4E</u>			
Section: <u>14</u> Route: <u>A705</u>			
Staked By: <u>DEC</u> Date: <u>2/14/2023</u>			
Sheet	34 A	of	49

SHEET A700-3



1 Inch = 40 Feet

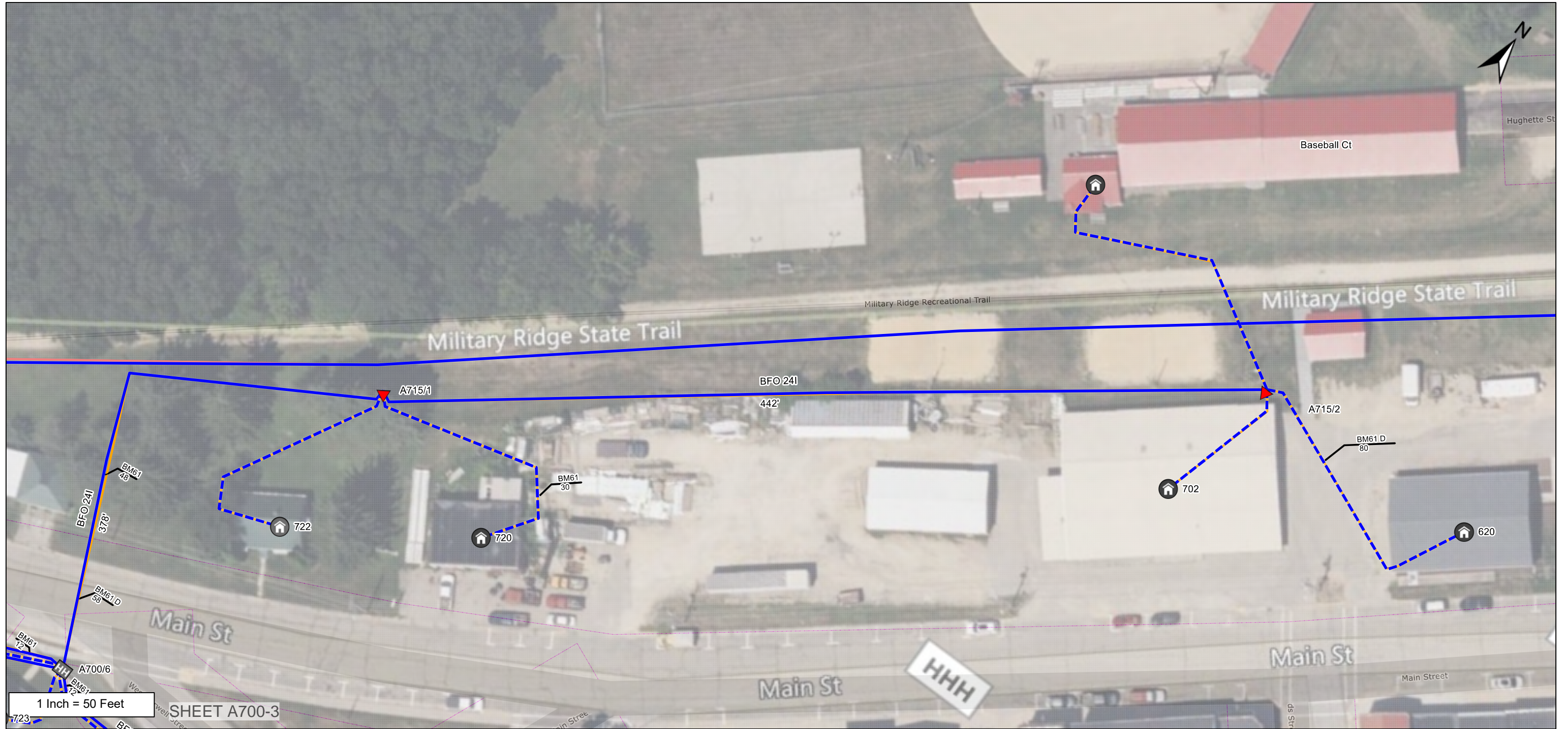
From	To	PType	Units	Feet	BM		NID	Remarks
(A700/4)	A: A710/1	BDO5	BFO 121	528	2	1		
	A: A710/1		BFOV(1.25")	458	61D	172		
(A700/4)	204		BFOV(1.0")	174	83	1	ONT	
	204		SEBF 4I	390				
204 Richards St	204		BFOV(1.0")D	146				
A710/1	206		BFOV(1.0")	128	83	1	ONT	
	206		SEBF 4I	232				
206 Richards St	206		BFOV(1.0")D	84				
A710/1	208		BFOV(1.0")	100	83	1	ONT	

As Staked
 Mt. Horeb Telephone Co.
 Name: A710-1
 WO: Ridgeway Village
 Exch: Ridgeway
 State: WI
 County: Iowa
 Twsp: 6N Range: 4E
 Section: 14 Route: A710
 Staked By: DEC Date: 2/14/2023

Sheet 35 of 49

From	To	PType	Units	Feet	BM	NID	Remarks
	208		SEBF 4I	236			
208 Richards St	208		BFOV(1.0")D	116			
A710/1	210		BFOV(1.0")	158	83	1	ONT
	210		SEBF 4I	178			

As Staked			
Mt. Horeb Telephone Co.			
Name: <u>A710-1</u>			
WO: <u>Ridgeway Village</u>			
Exch: <u>Ridgeway</u>			
State: <u>WI</u>			
County: <u>Iowa</u>			
Twp: <u>6N</u> Range: <u>4E</u>			
Section: <u>14</u> Route: <u>A710</u>			
Staked By: <u>DEC</u> Date: <u>2/14/2023</u>			
Sheet	35 A	of	49



1 Inch = 50 Feet

SHEET A700-3

From	To	PType	Units	Feet	BM	NID	Remarks
(A700/6)	A: A715/1	BDO5	BFO 241	378	2	1	
	A: A715/1		BFOV(1.25")	308			
A715/1	A: A715/2	BDO5	BFO 241	442	2	1	
	A: A715/2		BFOV(1.25")	422			
A715/2	Baseball Ct		BFOV(1.0")	118	83	1	ONT
	Baseball Ct		SEBF 4I	138			
A715/1	720		BFOV(1.0")	160	61	30	ONT
	720		SEBF 4I	180	83	1	
A715/2	702		BFOV(1.0")	54	83	1	ONT

As Staked
 Mt. Horeb Telephone Co.
 Name: A715-1
 WO: Ridgeway Village
 Exch: Ridgeway
 State: WI
 County: Iowa
 Twsp: 6N Range: 4E
 Section: 14 Route: A715
 Staked By: DEC Date: 2/14/2023

Sheet 36 of 49

From	To	PType	Units	Feet	BM		NID	Remarks
	702		SEBF 4I	74				
A715/2	620		BFOV(1.0")	184	61D	80	ONT	
	620		SEBF 4I	204	83	1		

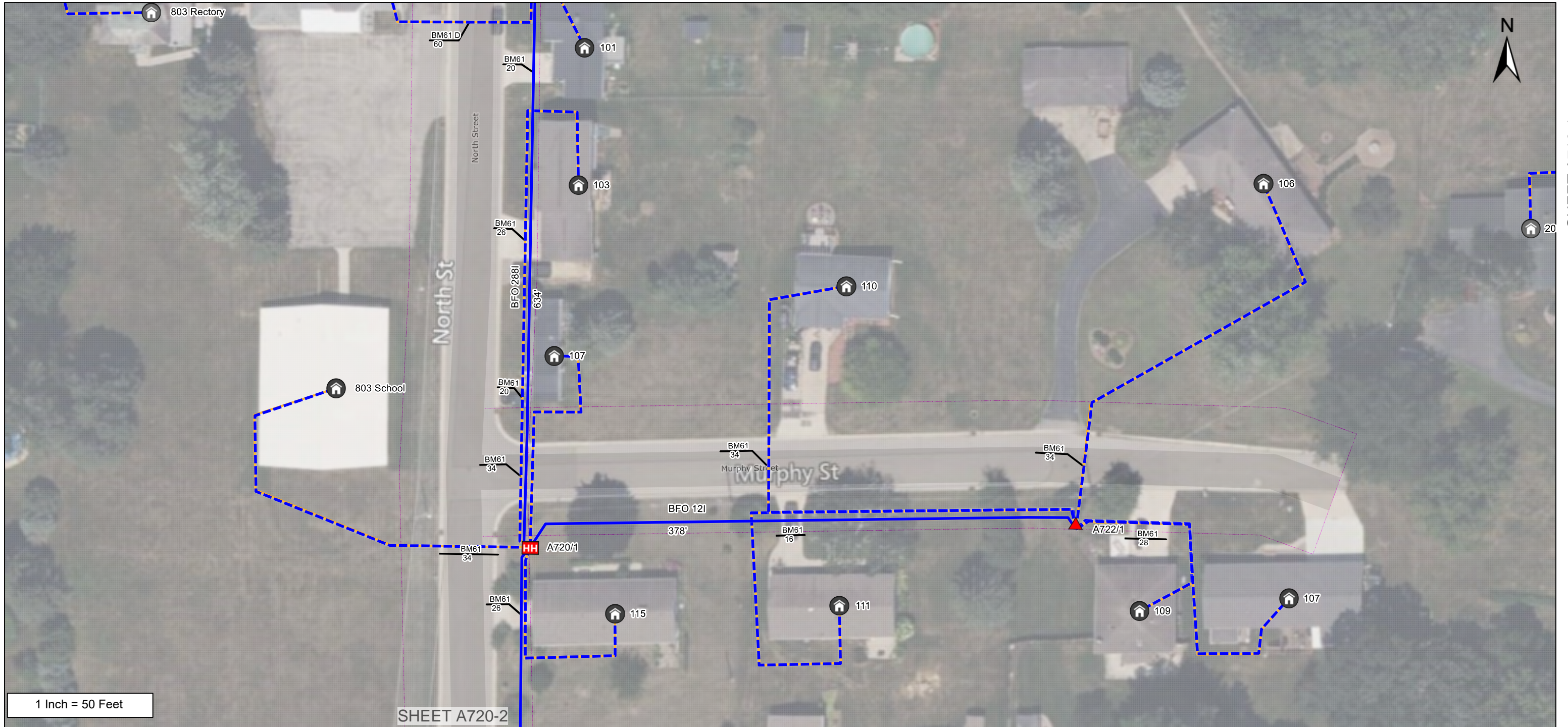
As Staked
Mt. Horeb Telephone Co.

Name: A715-1
WO: Ridgeway Village
Exch: Ridgeway
State: WI
County: Iowa
Twsp: 6N Range: 4E
Section: 14 Route: A715

Staked By: DEC Date: 2/14/2023

Sheet	36 A	of	49	
-------	------	----	----	--

SHEET A700-3



SHEET A720-2

From	To	PType	Units	Feet	BM	HO	NID	Remarks
(A700/6)	A: A720/1	BHF(30x48x30)	BFO 288I	634	2	1	1	
	A: A720/1		BFOV(1.25")	514	61	68		
A720/1	A: A722/1	BDO5	BFO 12I	378	2	1		
	A: A722/1		BFOV(1.25")	308				
(A700/6)	101		BFOV(1.0")	49	61	20		ONT
	101		SEBF 4I	322	83	1		
A720/1	103		BFOV(1.0")	82	61	26		ONT
	103		SEBF 4I	380	83	1		
103 North St	103		BFOV(1.0")D	228				

As Staked
Mt. Horeb Telephone Co.

Name: A720-1
 WO: Ridgeway Village
 Exch: Ridgeway
 State: WI
 County: Iowa
 Twsp: 6N Range: 4E
 Section: 14 Route: A720

Staked By: DEC Date: 2/14/2023

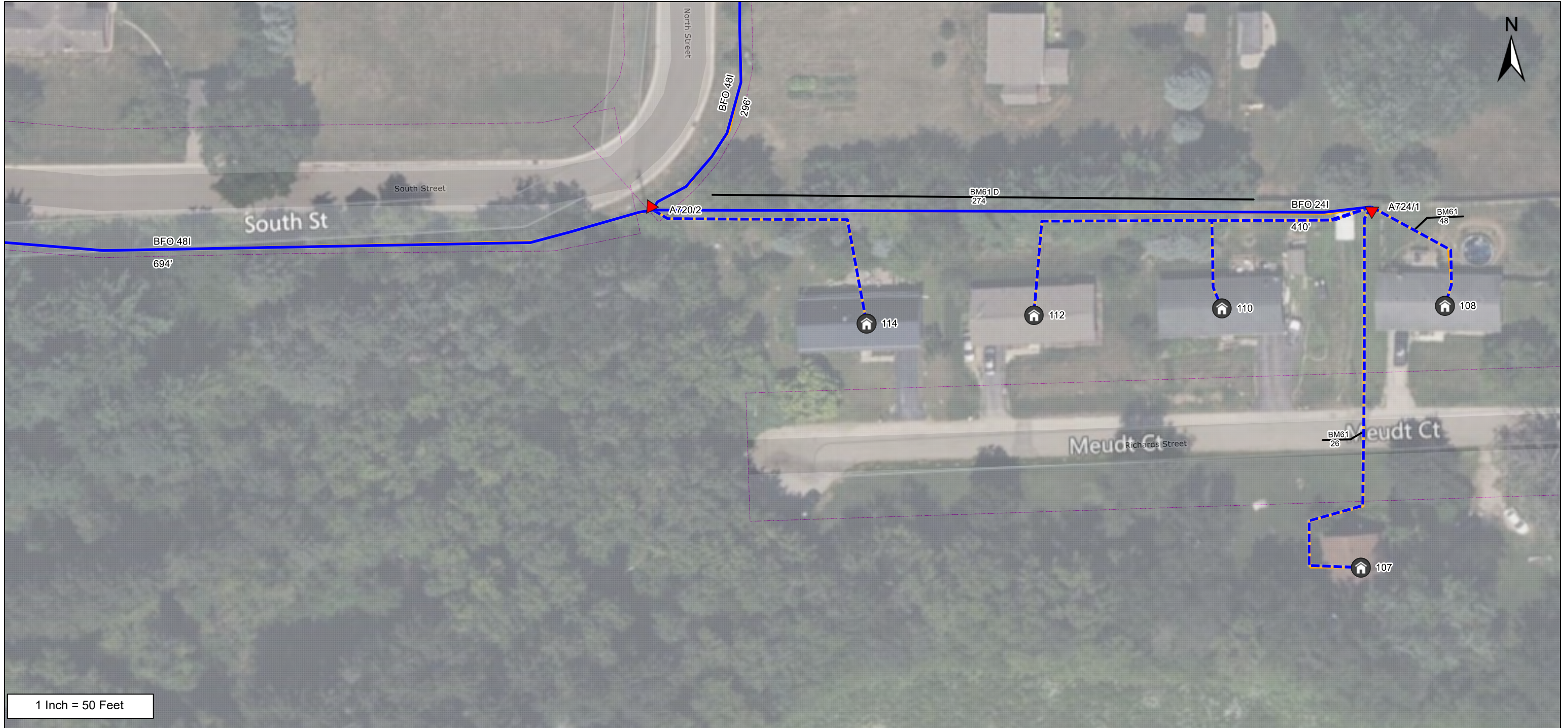
Sheet	37	of	49				
-------	----	----	----	--	--	--	--

From	To	PType	Units	Feet	BM		HO		NID	Remarks
A720/1	107		BFOV(1.0")	76	61	20			ONT	
	107		SEBF 4I	216	83	1				
107 North St	107		BFOV(1.0")D	70						
A720/1	803 School		BFOV(1.0")	244	83	1			ONT	
	803 School		SEBF 4I	314						
A722/1	106		BFOV(1.0")	262	61	34			ONT	
	106		SEBF 4I	282	83	1				
A722/1	107		BFOV(1.0")	109	83	1			ONT	
	107		SEBF 4I	224						
107 Murphy St	107		BFOV(1.0")D	95						
A722/1	109		BFOV(1.0")	33	61	28			ONT	
	109		SEBF 4I	148	83	1				
109 Murphy St	109		BFOV(1.0")D	95						
A722/1	110		BFOV(1.0")	159	61	34			ONT	
	110		SEBF 4I	354	83	1				
110 Murphy St	110		BFOV(1.0")D	175						
A722/1	111		BFOV(1.0")	168	61	16			ONT	
	111		SEBF 4I	364	83	1				
111 Murphy St	111		BFOV(1.0")D	176						
A720/1	115		BFOV(1.0")	75	61	26			ONT	
	115		SEBF 4I	206	83	1				
115 Murphy St	115		BFOV(1.0")D	61						

As Staked			
Mt. Horeb Telephone Co.			
Name:	A720-1		
WO:	Ridgeway Village		
Exch:	Ridgeway		
State:	WI		
County:	Iowa		
Twsp:	6N	Range:	4E
Section:	14	Route:	A720
Staked By:	DEC	Date:	2/14/2023
Sheet	37 A	of	49

SHEET A720-1

SHEET A720-3



1 Inch = 50 Feet

From	To	PType	Units	Feet	BM	NID	Remarks
(A720/1)	A: A720/2	BDO5	BFO 48I	296	2	1	
	A: A720/2		BFOV(1.25")	226	61D	274	
A720/2	A: A724/1	BDO5	BFO 24I	410	2	1	
	A: A724/1		BFOV(1.25")	390			
A724/1	107		BFOV(1.0")	246	61	26	ONT
	107		SEBF 4I	266	83	1	
A724/1	108		BFOV(1.0")	80	61	48	ONT
	108		SEBF 4I	100	83	1	
A724/1	110		BFOV(1.0")	49	83	1	ONT

As Staked
 Mt. Horeb Telephone Co.
 Name: A720-2
 WO: Ridgeway Village
 Exch: Ridgeway
 State: WI
 County: Iowa
 Twsp: 6N Range: 4E
 Section: 14 Route: A720
 Staked By: DEC Date: 2/14/2023

Sheet 38 of 49

From	To	PType	Units	Feet	BM		NID	Remarks
	110		SEBF 4I	158				
110 Meudt Ct	110		BFOV(1.0")D	89				
A724/1	112		BFOV(1.0")	51	83	1	ONT	
	112		SEBF 4I	250				
112 Meudt Ct	112		BFOV(1.0")D	179				
A720/2	114		BFOV(1.0")	58	83	1	ONT	
	114		SEBF 4I	182				
114 Meudt Ct	114		BFOV(1.0")D	104				

As Staked			
Mt. Horeb Telephone Co.			
Name: <u>A720-2</u>			
WO: <u>Ridgeway Village</u>			
Exch: <u>Ridgeway</u>			
State: <u>WI</u>			
County: <u>Iowa</u>			
Twp: <u>6N</u> Range: <u>4E</u>			
Section: <u>14</u> Route: <u>A720</u>			
Staked By: <u>DEC</u> Date: <u>2/14/2023</u>			
Sheet	38 A	of	49

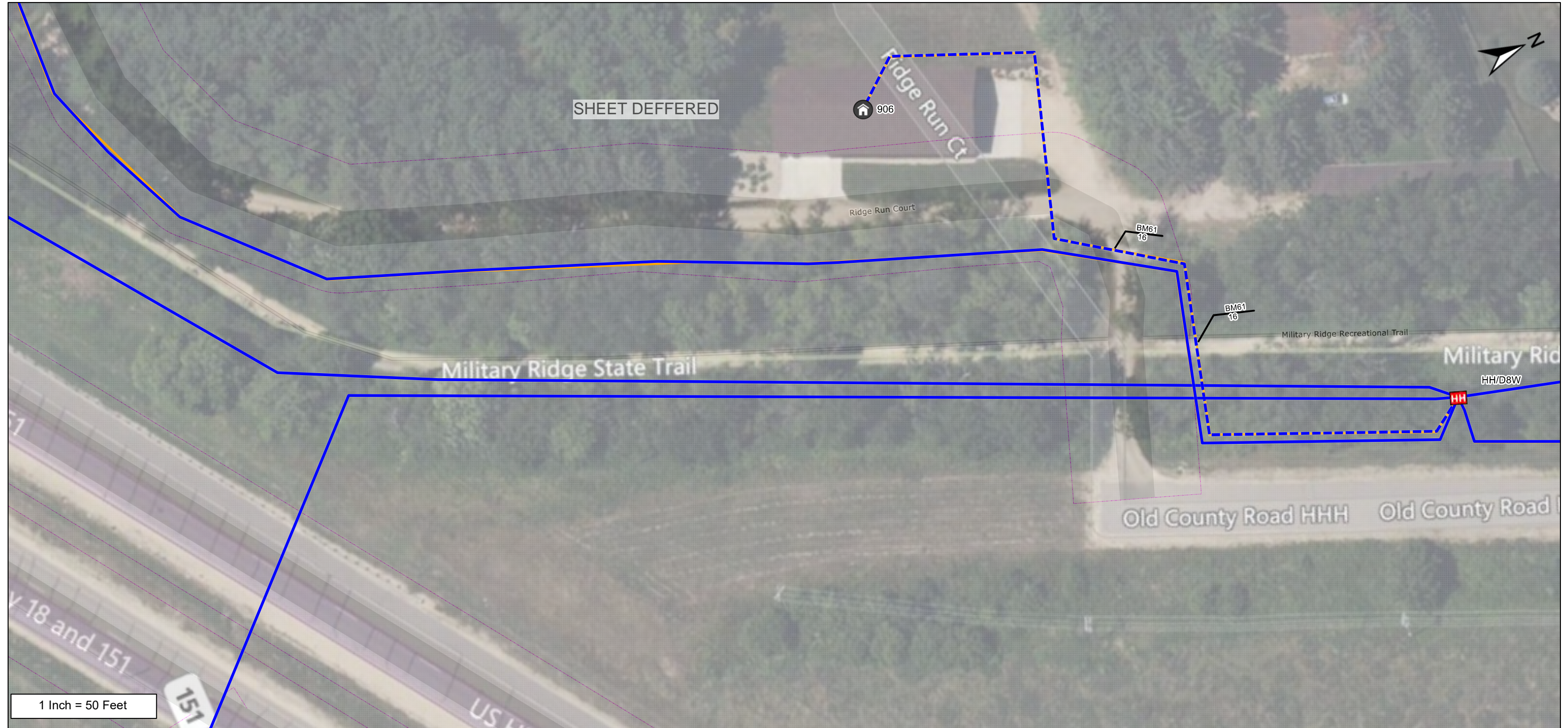


From	To	PType	Units	Feet	BM		NID	Remarks
(A720/2)	A: A720/3	BDO5	BFO 481	694	2	1		
	A: A720/3		BFOV(1.25")	674	61	34		
A720/3	104		BFOV(1.0")	172	61	34	ONT	
	104		SEBF 41	232	83	1		
104 Level St	104		BFOV(1.0")D	40				
A720/3	105		BFOV(1.0")	21	83	1	ONT	
	105		SEBF 41	188				
105 Level St	105		BFOV(1.0")D	147				
A720/3	107		BFOV(1.0")	84	61	36	ONT	

As Staked			
Mt. Horeb Telephone Co.			
Name:	A720-3		
WO:	Ridgeway Village		
Exch:	Ridgeway		
State:	WI		
County:	Iowa		
Twsp:	6N	Range:	4E
Section:	14	Route:	A720
Staked By:	DEC	Date:	2/14/2023
Sheet	39	of	49

From	To	PType	Units	Feet	BM		NID	Remarks
	107		SEBF 4I	252	83	1		
107 Level St	107		BFOV(1.0")D	148				
A720/3	113		BFOV(1.0")	84	83	1	ONT	
	113		SEBF 4I	104				

As Staked			
Mt. Horeb Telephone Co.			
Name: <u>A720-3</u>			
WO: <u>Ridgeway Village</u>			
Exch: <u>Ridgeway</u>			
State: <u>WI</u>			
County: <u>Iowa</u>			
Twp: <u>6N</u> Range: <u>4E</u>			
Section: <u>14</u> Route: <u>A720</u>			
Staked By: <u>DEC</u> Date: <u>2/14/2023</u>			
Sheet	39 A	of	49



From	To	PType	Units	Feet	BM		NID	Remarks
(A700/9)	Barneveld DLC: HH/D8W		BFO 12I	794	61	16		
	Barneveld DLC: HH/D8W		BFOV(1.25")	516				
HH/D8W	906		BFOV(1.0")	211	61	16	ONT	
	906		SEBF 4I	618	83	1		
906 Connor Dr	906		BFOV(1.0")D	337				

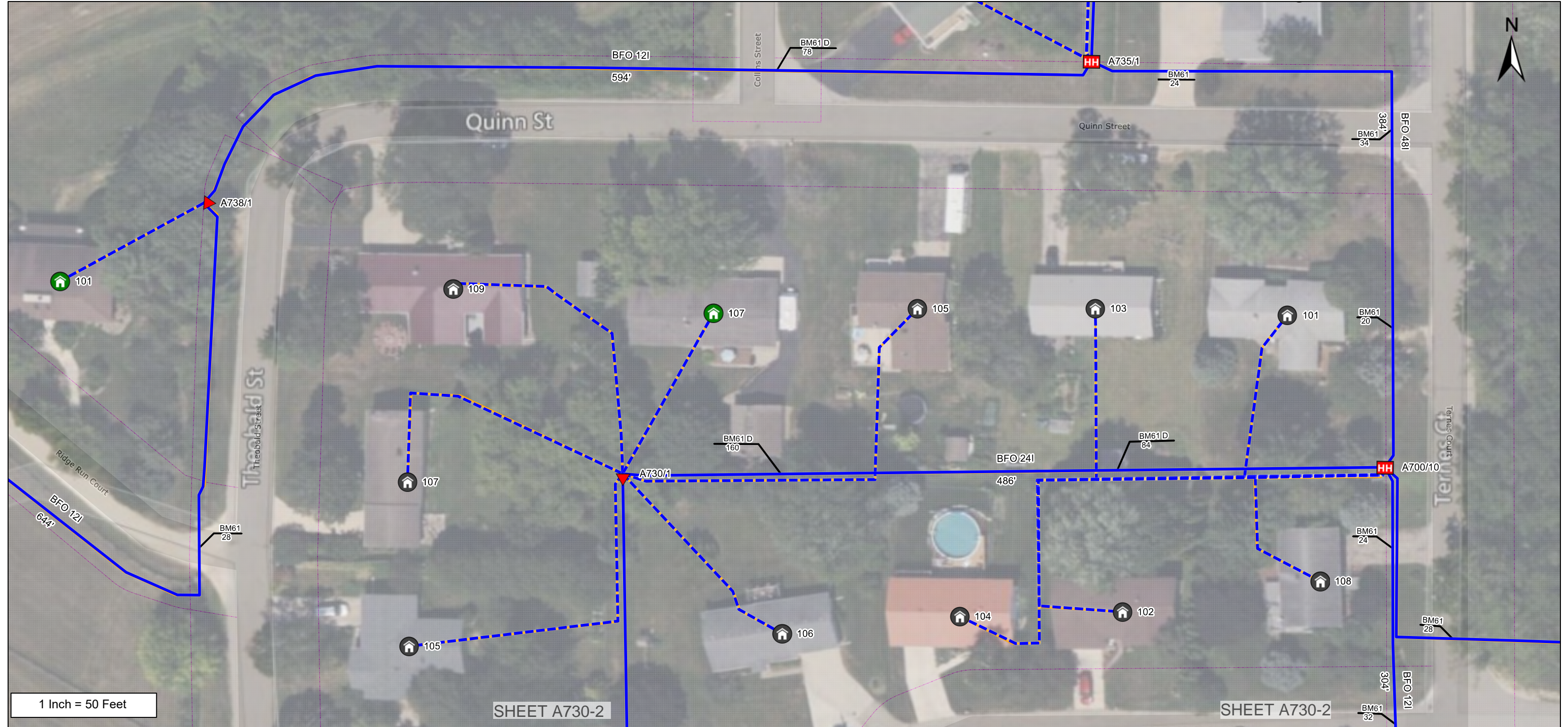
As Staked
 Mt. Horeb Telephone Co.
 Name: A726-1
 WO: Ridgeway Village
 Exch: Ridgeway
 State: WI
 County: Iowa
 Twsp: 6N Range: 4E
 Section: 15 Route: A726
 Staked By: DEC Date: 2/14/2023

SHEET A730-2



From	To	PType	Units	Feet	BM		NID	Remarks
(HH/D8W)	A: A726/1	BDO5	BFO 12I	1512	2	1		
	A: A726/1		BFOV(1.25")	1442	61	16		
A726/1	1003		BFOV(1.0")	462	83	1	ONT	
	1003		SEBF 4I	482				

As Staked
 Mt. Horeb Telephone Co.
 Name: A726-2
 WO: Ridgeway Village
 Exch: Ridgeway
 State: WI
 County: Iowa
 Twsp: 6N Range: 4E
 Section: 15 Route: A726
 Staked By: DEC Date: 2/14/2023



SHEET A738-1

SHEET A700-5

1 Inch = 50 Feet

From	To	PType	Units	Feet	BM	BM	HO	NID	Remarks
(A700/9)	A: A700/10	BHF(30x48x30)	BFO 144I	582	2	1	53LS	1	1
	A: A700/10		BFOV(1.25")	462	53	1			
A700/10	A: A700/10		BFOV(1.25")D	95	61	60			
	A: A700/10				61D	84			
A700/10	A: A730/1	BDO5	BFO 24I	486	2	1			
	A: A730/1		BFOV(1.25")	416	61D	160			
A700/10	A: A735/1	BHF(24x36x30)	BFO 48I	384	2	1		1	1
	A: A735/1		BFOV(1.25")	504	61	34			
	A: A735/1				61D	78			

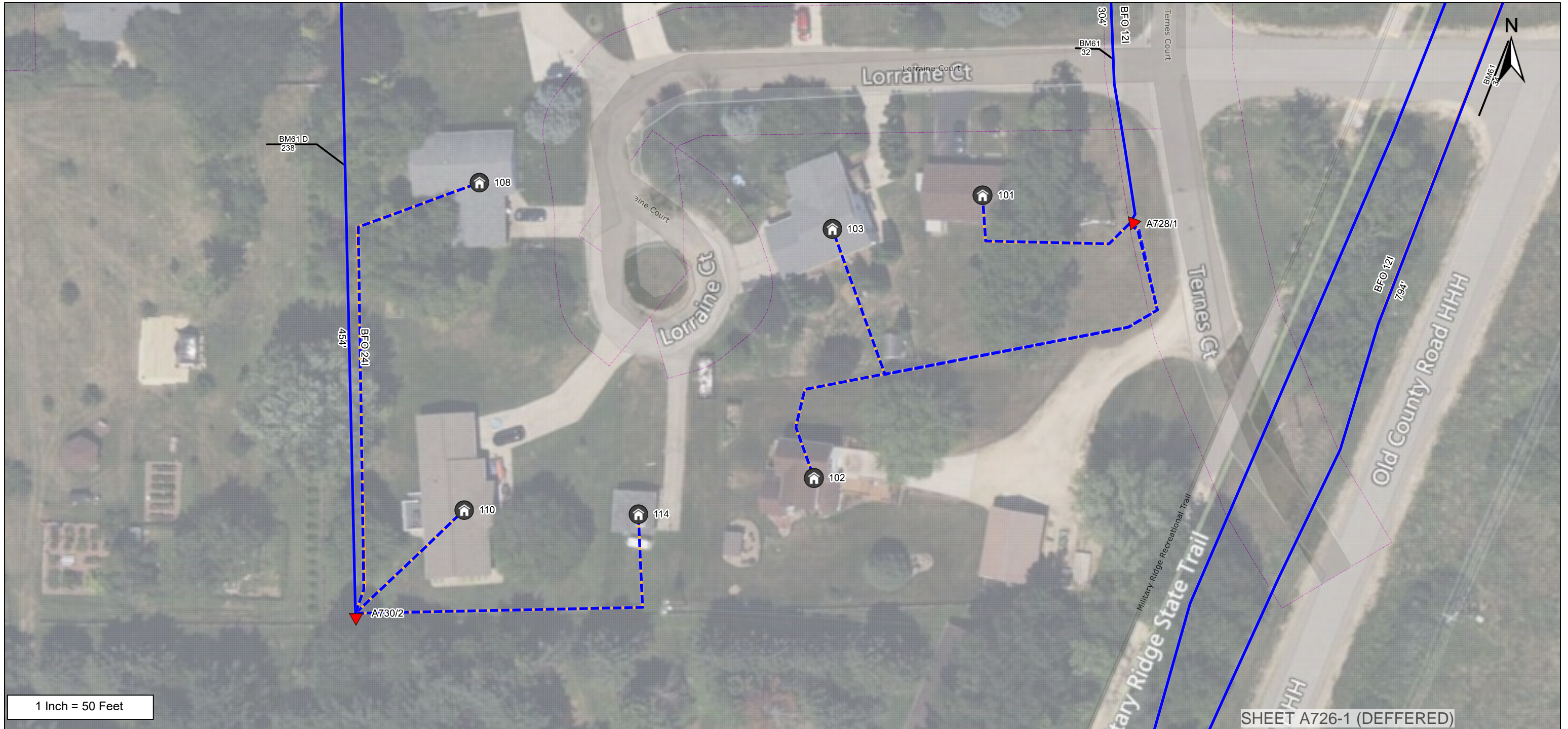
As Staked
 Mt. Horeb Telephone Co.
 Name: A730-1
 WO: Ridgeway Village
 Exch: Ridgeway
 State: WI
 County: Iowa
 Twsp: 6N Range: 4E
 Section: 15 Route: A730
 Staked By: DEC Date: 2/14/2023

From	To	PType	Units	Feet	BM	BM	HO	NID	Remarks
A735/1	A: A738/1	BDO5	BFO 12I	594	2	1			
	A: A738/1		BFOV(1.25")	524	61	28			
A700/10	101		BFOV(1.0")	102	61	20		ONT	
	101		SEBF 4I	246	83	1			
101 Quinn St	101		BFOV(1.0")D	74					
A738/1	101		BFOV(1.0")	90	83	1		ONT	
	101		SEBF 4I	110					
A700/10	102		BFOV(1.0")	46	83	1		ONT	
	102		SEBF 4I	378					
102 Lorraine Ct	102		BFOV(1.0")D	262					
A700/10	103		BFOV(1.0")	93	83	1		ONT	
	103		SEBF 4I	324					
103 Quinn St	103		BFOV(1.0")D	161					
A700/10	104		BFOV(1.0")	68	83	1		ONT	
	104		SEBF 4I	398					
104 Lorraine Ct	104		BFOV(1.0")D	260					
A730/1	105		BFOV(1.0")	103	83	1		ONT	
	105		SEBF 4I	260					
105 Quinn St	105		BFOV(1.0")D	137					
A730/1	105		BFOV(1.0")	115	83	1		ONT	
	105		SEBF 4I	216					
105 Theobald St	105		BFOV(1.0")D	81					
A730/1	107		BFOV(1.0")	174	83	1		ONT	
	107		SEBF 4I	194					
A730/1	106		BFOV(1.0")	126	83	1		ONT	
	106		SEBF 4I	146					
A730/1	107		BFOV(1.0")	100	83	1		ONT	
	107		SEBF 4I	120					
A700/10	108		BFOV(1.0")	80	61	24		ONT	
	108		SEBF 4I	224	83	1			
108 Ternes Ct	108		BFOV(1.0")D	74					
A730/1	109		BFOV(1.0")	174	83	1		ONT	
	109		SEBF 4I	194					

As Staked
Mt. Horeb Telephone Co.

Name: A730-1
WO: Ridgeway Village
Exch: Ridgeway
State: WI
County: Iowa
Twp: 6N Range: 4E
Section: 15 Route: A730

Staked By: DEC Date: 2/14/2023

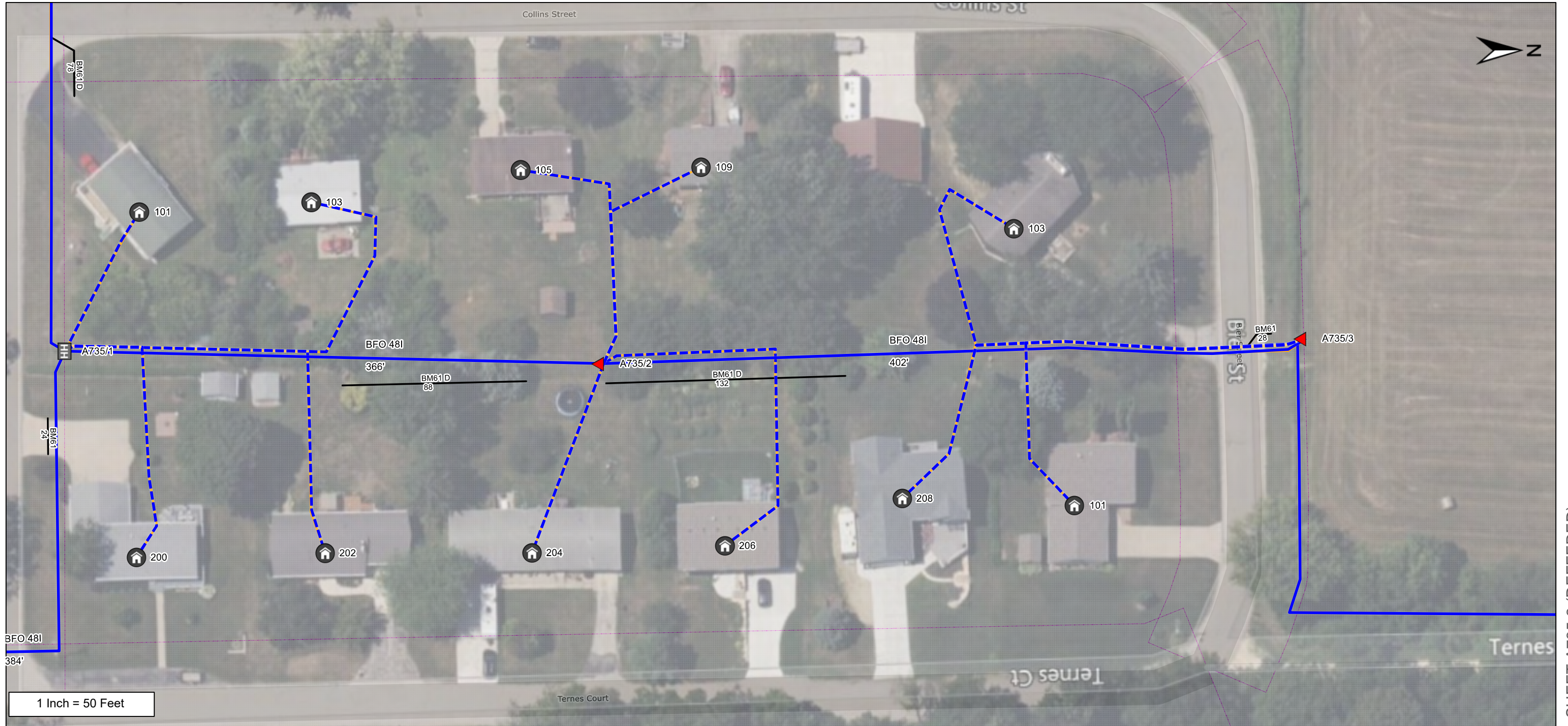


1 Inch = 50 Feet

From	To	PType	Units	Feet	BM	NID	Remarks	As Staked
(A700/10)	A: A728/1	BDO5	BFO 121	304	2	1		Mt. Horeb Telephone Co.
	A: A728/1		BFOV(1.25")	139				Name: A730-2
(A730/1)	A: A730/2	BDO5	BFO 241	454	2	1		WO: Ridgeway Village
	A: A730/2		BFOV(1.25")	434	61D	238		Exch: Ridgeway
A728/1	101		BFOV(1.0")	108	83	1	ONT	State: WI
	101		SEBF 4I	128				County: Iowa
A728/1	102		BFOV(1.0")	96	83	1	ONT	Twsp: 6N Range: 4E
	102		SEBF 4I	320				Section: 15 Route: A730
102 Ternes Ct	102		BFOV(1.0")D	204				Staked By: DEC Date: 2/14/2023

From	To	PType	Units	Feet	BM		NID	Remarks
A728/1	103		BFOV(1.0")	84	83	1	ONT	
	103		SEBF 4I	308				
103 Lorraine Ct	103		BFOV(1.0")D	204				
A730/2	108		BFOV(1.0")	71	83	1	ONT	
	108		SEBF 4I	300				
108 Lorraine Ct	108		BFOV(1.0")D	209				
A730/2	110		BFOV(1.0")	82	83	1	ONT	
	110		SEBF 4I	102				
A730/2	114		BFOV(1.0")	206	83	1	ONT	
	114		SEBF 4I	226				

As Staked			
Mt. Horeb Telephone Co.			
Name: <u>A730-2</u>			
WO: <u>Ridgeway Village</u>			
Exch: <u>Ridgeway</u>			
State: <u>WI</u>			
County: <u>Iowa</u>			
Twp: <u>6N</u> Range: <u>4E</u>			
Section: <u>15</u> Route: <u>A730</u>			
Staked By: <u>DEC</u> Date: <u>2/14/2023</u>			
Sheet	43 A	of	49



SHEET A730-1

SHEET A735-2 (DEFERRED)

From	To	PType	Units	Feet	BM	NID	Remarks
(A735/1)	A: A735/2	BDO5	BFO 481	366	2	1	
	A: A735/2		BFOV(1.25")	296	61D	220	
A735/2	A: A735/3	BDO5	BFO 481	402	2	1	
	A: A735/3		BFOV(1.25")	382	61	28	
(A735/1)	101		BFOV(1.0")	90	83	1	ONT
	101		SEBF 4I	160			
A735/3	103		BFOV(1.0")	129	83	1	ONT
	103		SEBF 4I	328			103 Bier St.
103 Bier St	103		BFOV(1.0")D	179			103 Bier St.

As Staked			
Mt. Horeb Telephone Co.			
Name:	A735-1		
WO:	Ridgeway Village		
Exch:	Ridgeway		
State:	WI		
County:	Iowa		
Twsp:	6N	Range:	4E
Section:	15	Route:	A735
Staked By:	DEC	Date:	2/14/2023
Sheet	44	of	49

From	To	PType	Units	Feet	BM		NID	Remarks
A735/2	105		BFOV(1.0")	65	83	1	ONT	
105 Collins St	105		BFOV(1.0")D	83				
A735/2	105		SEBF 4I	168				
(A735/1)	103		BFOV(1.0")	128	83	1	ONT	103 Collins St.
	103		SEBF 4I	332				103 Collins St.
103 Collins St	103		BFOV(1.0")D	134				103 Collins St.
A735/2	109		BFOV(1.0")	56	83	1	ONT	
	109		SEBF 4I	160				
109 Collins St	109		BFOV(1.0")D	84				
(A735/1)	200		BFOV(1.0")	122	61	24	ONT	
	200		SEBF 4I	234	83	1		
200 Ternes Ct	200		BFOV(1.0")D	42				
(A735/1)	202		BFOV(1.0")	133	83	1	ONT	
	202		SEBF 4I	316				
202 Ternes Ct	202		BFOV(1.0")D	113				
A735/2	204		BFOV(1.0")	110	83	1	ONT	
	204		SEBF 4I	130				
A735/2	206		BFOV(1.0")	122	83	1	ONT	
	206		SEBF 4I	236				
206 Ternes Ct	206		BFOV(1.0")D	94				
A735/3	208		BFOV(1.0")	99	83	1	ONT	
	208		SEBF 4I	298				
208 Ternes Ct	208		BFOV(1.0")D	179				
A735/3	101		BFOV(1.0")	101	83	1	ONT	
	101		SEBF 4I	272				
101 Bier St	101		BFOV(1.0")D	151				

As Staked
Mt. Horeb Telephone Co.

Name: A735-1
WO: Ridgeway Village
Exch: Ridgeway
State: WI
County: Iowa
Twp: 6N Range: 4E
Section: 15 Route: A735

Staked By: DEC Date: 2/14/2023

Sheet	44 A	of	49	
-------	------	----	----	--



SHEET DEFERRED

SHEET A735-1

SHEET A735-3



1 Inch = 50 Feet

From	To	PType	Units	Feet	BM		Remarks
(A735/3)	A: A735/4	BDO5	BFO 12I	852	2	1	
	A: A735/4		BFOV(1.25")	832			

As Staked
 Mt. Horeb Telephone Co.
 Name: A735-2
 WO: Ridgeway Village
 Exch: Ridgeway
 State: WI
 County: Iowa
 Twsp: 6N Range: 4E
 Section: 15 Route: A735
 Staked By: DEC Date: 2/14/2023

SHEET A735-2



SHEET DEFERRED



From	To	PType	Units	Feet	BM		NID	Remarks
(A735/4)	A: A735/5	BDO5	BFO 121	708	2	1		
	A: A735/5		BFOV(1.25")	688				
A735/5	309		BFOV(1.0")	222	61	28	ONT	
	309		SEBF 4I	242	83	1		

As Staked
 Mt. Horeb Telephone Co.
 Name: A735-3
 WO: Ridgeway Village
 Exch: Ridgeway
 State: WI
 County: Iowa
 Twsp: 6N Range: 4E
 Section: 15 Route: A735
 Staked By: DEC Date: 2/14/2023



SHEET DEFERRED



SHEET A730-1

From	To	PType	Units	Feet	BM		NID	Remarks
(A738/1)	A: A738/2	BDO5	BFO 12I	644	2	1		
	A: A738/2		BFOV(1.25")	624				
A738/2	A: A738/3	BDO5	BFO 12I	540	2	1		
	A: A738/3		BFOV(1.25")	520	61	16		
A738/3	101A		BFOV(1.0")	240	83	1	ONT	
	101A		SEBF 4I	260				

As Staked
 Mt. Horeb Telephone Co.
 Name: A738-1
 WO: Ridgeway Village
 Exch: Ridgeway
 State: WI
 County: Iowa
 Twsp: 6N Range: 4E
 Section: 15 Route: A738
 Staked By: DEC Date: 2/14/2023



SHEET DEFERRED

3780

3790

Ridge Run Court

SHEET A738-1

1 Inch = 50 Feet

From	To	PType	Units	Feet	BM		NID	Remarks
(A738/3)	3780		BFOV(1.0")	169	83	1	ONT	
	3780		SEBF 4I	464				
3780 Ridge Run Ct	3780		BFOV(1.0")D	275				
(A738/3)	3790		BFOV(1.0")	629	83	1	ONT	
	3790		SEBF 4I	922				
3790 Ridge Run Ct	3790		BFOV(1.0")D	273				

As Staked
 Mt. Horeb Telephone Co.
 Name: A738-2
 WO: Ridgeway Village
 Exch: Ridgeway
 State: WI
 County: Iowa
 Twsp: 6N Range: 4E
 Section: 15 Route: A738
 Staked By: DEC Date: 2/14/2023

Note: May need a second service to the west side of the building. (MHTC Wireless present)



SHEET A700-1

From	To	PType	Units	Feet	BM		NID	Remarks
(A700/1)	208		BFOV(1.25")	552	61	46	ONT	
	208		SEBF 12I	622	83	1		

As Staked
 Mt. Horeb Telephone Co.
 Name: Elementary School
 WO: Ridgeway Village
 Exch: Ridgeway
 State: WI
 County: Iowa
 Twsp: 6N Range: 4E
 Section: 14 Route: A600
 Staked By: DEC Date: 2/14/2023