









CARDINAL-HICKORY CREEK PROPOSED ROAD USE PLAN

 **Cardinal-Hickory Creek Transmission Line**
 **Proposed Road Use Plan**




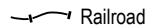

IOWA COUNTY - VILLAGE OF RIDGEWAY




 **Field Identified Culverts***
 *Identified by field observation, may not include all culverts

EXISTING TRANSMISSION LINES

-  Substation
-  69 kV
-  138 kV
-  161 kV
-  345 kV

OTHER

-  Interstate, US or State Highway
-  County Highway
-  Road
-  Railroad
-  Approximate Gas Pipeline

 City / Village / Town
 County Boundary
 Open Water



6/14/2021

