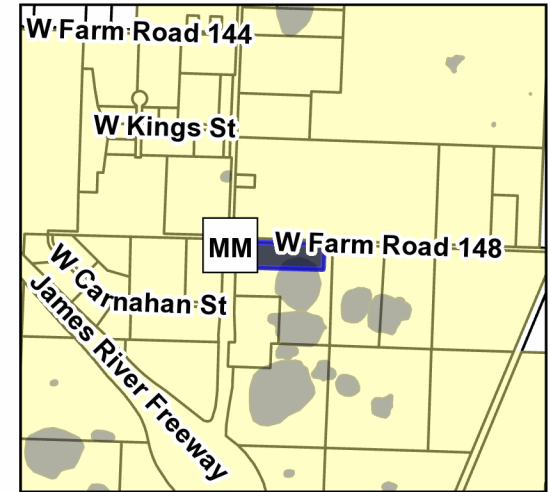






REZN 21-003: P Squared Storage

Vicinity Map



Legend

-  Parcels
-  REZN 21-003
-  Floodplain
-  Sinkhole

Parcel Owner: P Squared Storage LLC
Parcel ID: 881435200013
Area: 8.44 Acres
Existing Zoning: General Commercial (C-3); Agricultural (AG)
Requested Zoning: General Commercial (C-2)
Future Land Use Designation: Neighborhood Commercial; High Density Res.; Medium Density Res.

