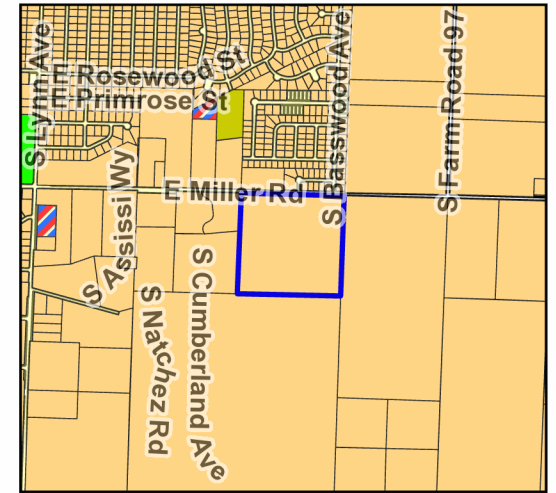
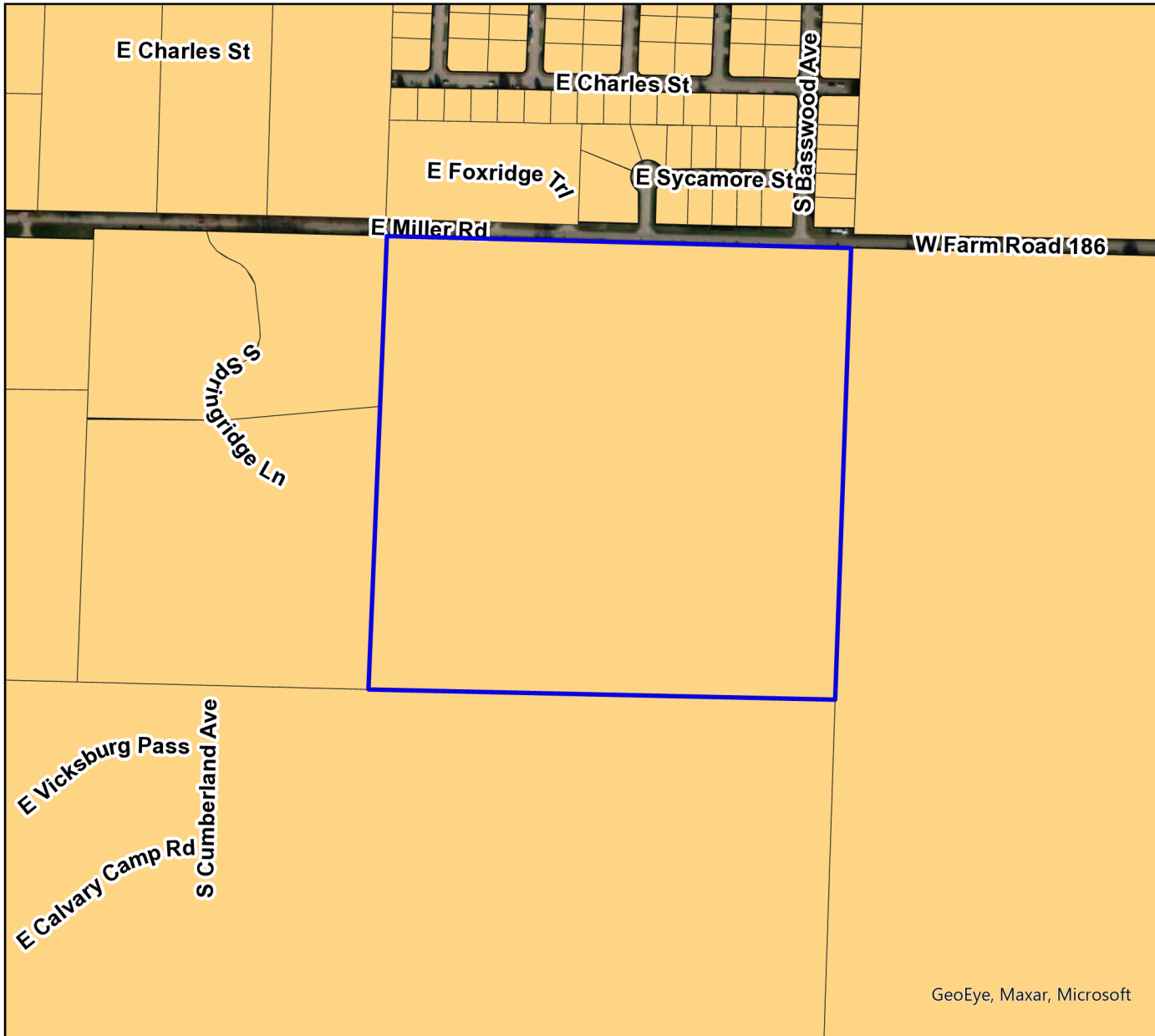













PDD 21-001: Mason Ridge

Future Land Use Map



Legend

-  Parcels
-  Mason Ridge
- Future Land Use**
-  Low Density Residential
-  High Density Residential
-  Med Density Residential
-  Main Street District
-  C-1
-  C-2
-  M-1
-  M-2
-  Park
-  Planned Business Park
-  Public Land Use
-  School Land Use

GeoEye, Maxar, Microsoft

Parcel Owner: Mason Ridge, LLC
 Parcel Address: 1900 - 2100 Block of West Farm Road 186
 Area: 40.9 Acres
 Existing Zoning: Agricultural (AG)
 Requested Zoning: PDD
 Future Land Use Designation: Low Density Residential

