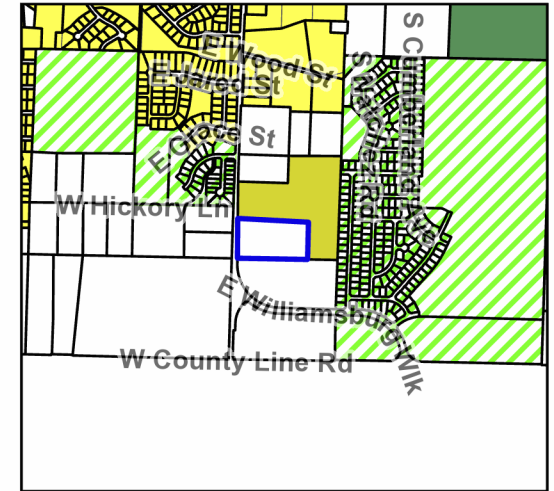




ANNX 21-006: McElhany














Zoning Map



Legend

-  McElhany_Property
-  Parcels

Zoning

-  AG Agricultural
-  C-1 Commercial
-  C-2 General Commercial
-  C-3 General Commercial
-  M-1 Light Manufacturing
-  M-2 Heavy Manufacturing
-  PDD Planned Development
-  R1-L Single Family Low Density
-  R1-M Single Family Medium Density
-  R1-H Single Family High Density
-  R1-Z Zero Lot Line Residential
-  R-2 Two-family Residential
-  R-3 Multi-family Residential

Parcel Owner: McElhany, Steven George
 Parcel Address: 6354 South Farm Road 89
 Area: 10 Acres
 Accepting Ward: Ward 3
 County Zoning: Agriculture (A-1)
 City Zoning Upon Annexation: Agricultural (AG)
 Future Land Use Designation: Low Density Residential

