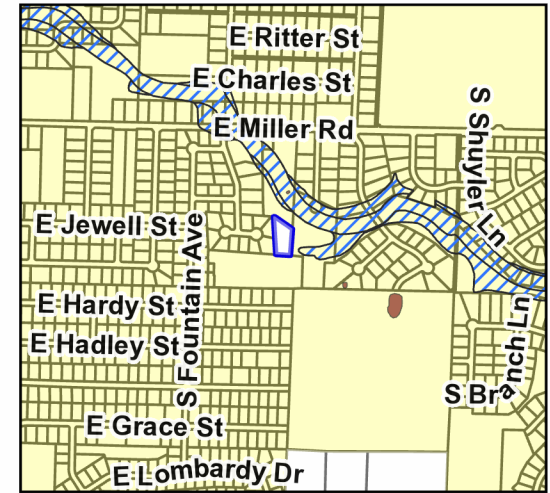







ANNX: 21-003

Vicinity Map



Legend

-  Rogers
-  Parcels
-  Sinkhole
-  Floodplain
-  Republic City Limits

Parcel Owner: Roney L. Rogers
Parcel Address: 658 South Culley Avenue
Area: 0.83 Acres
Accepting Ward: Ward 4
County Zoning: Agriculture (A-1)
City Zoning Upon Annexation: Agricultural (AG)
Future Land Use Designation: Low Density Residential

