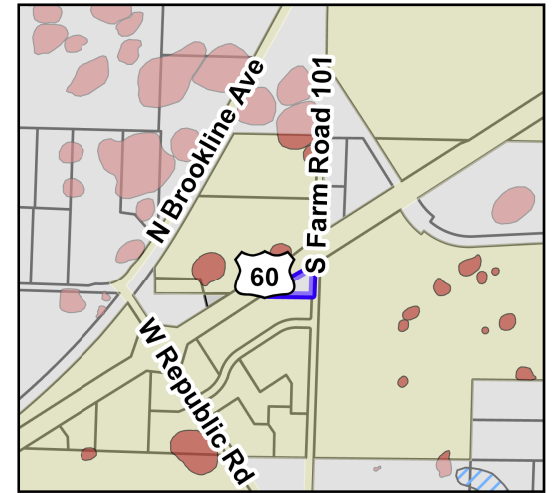






ANNX 22-001: Timberline Land Co LLC

Vicinity Map



Legend

-  ANNX 22-001
-  Parcels
-  Sinkhole
-  Floodplain

Parcel Owner: Timberline Land Company LLC
Parcel ID No: 881710100011
Area: 1.3 Acres
Greene County Zoning: Agriculture (A-1)
Incoming Zoning: Agricultural (AG)
Ward: 1

