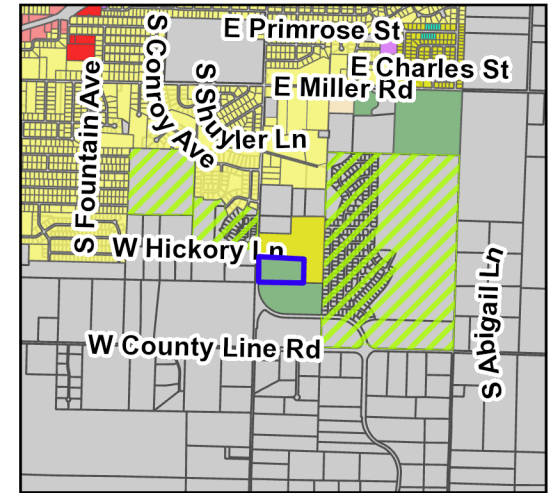
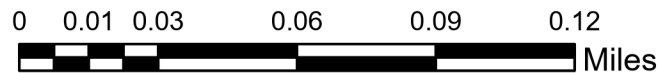


# REZN 21-008: McElhany

## Zoning Map
















Parcel Owner: George McElhany  
 Parcel Address: 6354 South Farm Road 89  
 Area: 10 Acres  
 Existing Zoning: Agricultural (AG)  
 Requested Zoning: High Density Single Family Residential (R1-H)



### Legend

-  McElhany Property
-  Parcels

### Zoning

-  AG Agricultural
-  C-1 Commercial
-  C-2 General Commercial
-  C-3 General Commercial
-  M-1 Light Manufacturing
-  M-2 Heavy Manufacturing
-  PDD Planned Development
-  R1-L Single Family Low Density
-  R1-M Single Family Medium Density
-  R1-H Single Family High Density
-  R1-Z Zero Lot Line Residential
-  R-2 Two-family Residential
-  R-3 Multi-family Residential

