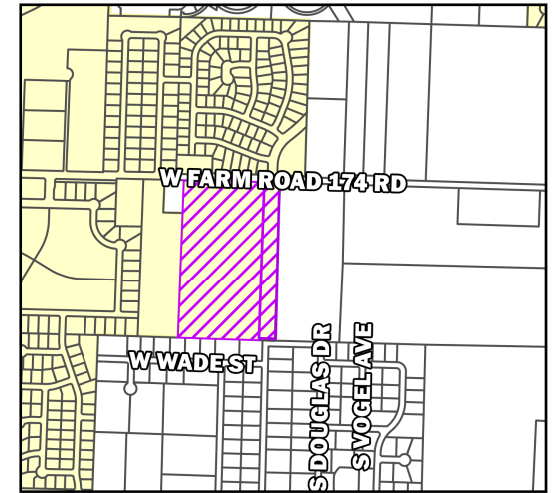
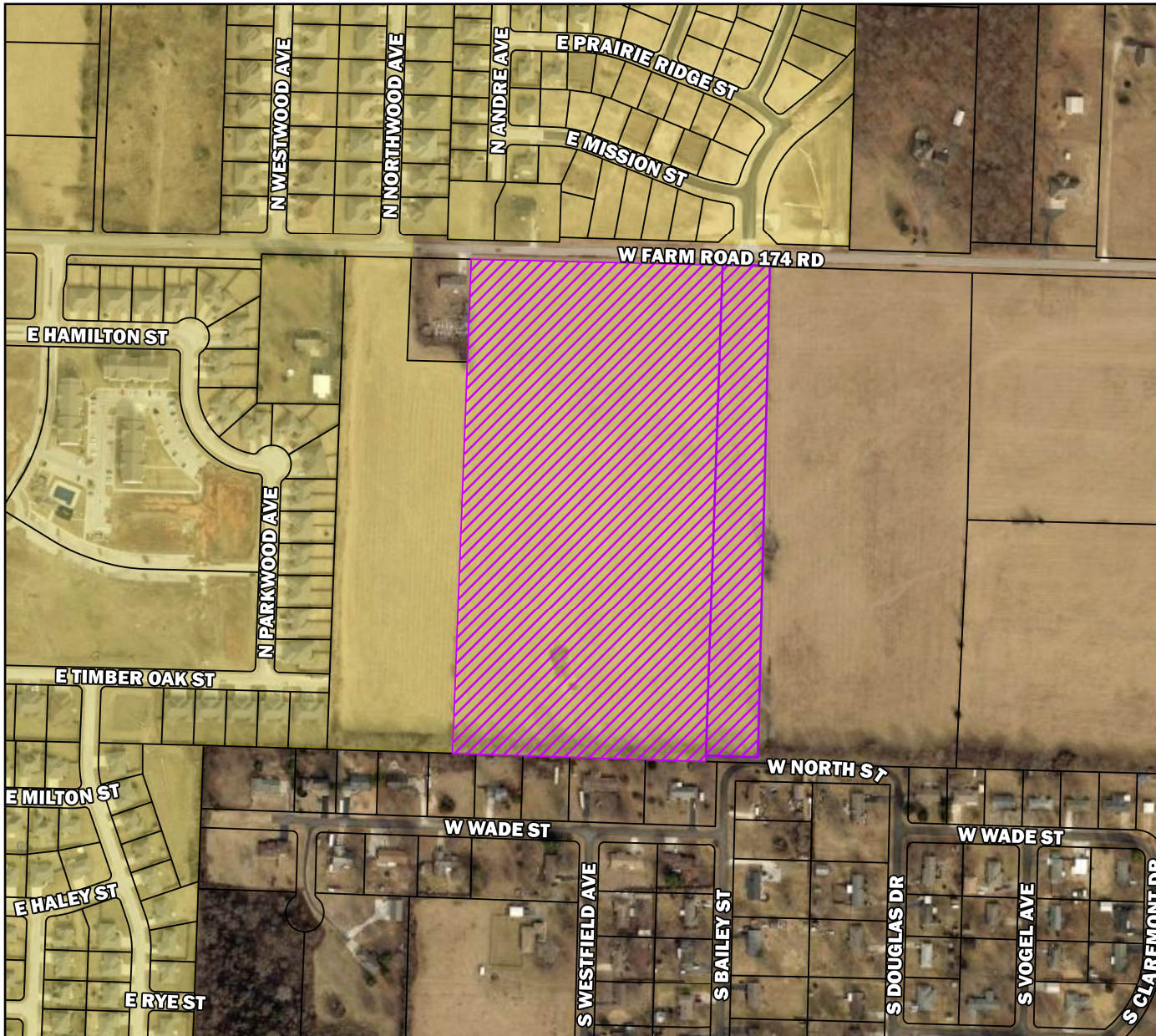





# REZN 20-003: Rader Trust

## Vicinity Map



### Legend

-  City Limit Republic
-  Parcels
-  ANX 20-002

Parcel Owner: Rader Trust  
Parcel Address: 7500 Block of Hwy 174  
Area: 22.5 Acres  
Current Zoning: Agricultural (AG)  
Requested Zoning: Single Family High Density Residential (R1-H)  
Future Land Use Designation: Low Density Residential

