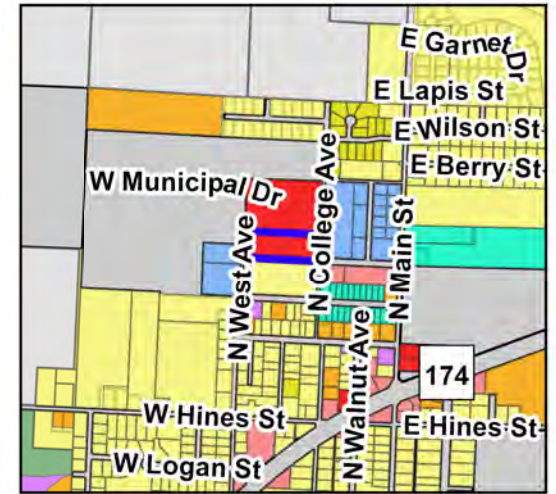



SU 22-002: KO Storage



Zoning Map



Parcel Owner: KO Storage of Ozark LLC
 Parcel Address: 909 N College Ave
 Area: 3.23 Acres
 Zoning: C-2
 Requested Use: Self Storage Facilities



Legend

-  SU 22-002
-  Parcels
- Zoning**
-  AG Agricultural
-  C-1 Commercial
-  C-2 General Commercial
-  C-3 General Commercial
-  M-1 Light Manufacturing
-  M-2 Heavy Manufacturing
-  PDD Planned Development
-  R1-L Single Family Low Density
-  R1-M Single Family Medium Density
-  R1-H Single Family High Density
-  R1-Z Zero Lot Line Residential
-  R-2 Two-family Residential
-  R-3 Multi-family Residential

