


# FM 1385



DEVELOPMENT	OPEN/RESI./COMM.		
RES. SIGHT DISTANCE			
BALL BANK OR ADVISORY SPEED			
CURVES OVER 2"			
GRADES OVER 3%			
SURFACE WIDTH AND TYPE	1 LANE, UNDIVIDED, SHOULDER		
R.O.W. AND RDBD. WIDTH			
ACCIDENTS			
ZONE LENGTHS (MILES)	0.706	0.113	2.286
ZONE SPEEDS (M.P.H.)	**45 MPH 55 MPH	**45 MPH 55 MPH	**45 MPH 55 MPH
EXISTING SPEED			
DEVELOPMENT	OPEN/COMM./RESI.		
DISTRICT: DALLAS	COUNTY: DENTON	MINUTE NO.:	DATE: / /
HIGHWAY: FM 1385	CITY: PROSPER	REPLACES:	DATE: / /
DATE OF STUDY 09-30-2025	SCALE 1" = 0.1 MILES	REPLACED BY:	DATE: / /
		CANCELLED BY:	DATE: / /

LIMITS OF ZONE						
SECTION ONE			SECTION TWO			
STA. OR M.P.	CONT. AND SECT.	PROJECT	STA. OR M.P.	CONT. AND SECT.	PROJECT	PROJECT
BEGINS	0 + 00	( )	BEGINS		( )	( )
ENDS	0 + 00	( )	ENDS		( )	( )

42 85 PERCENTILE SPEED  
62 TOP SPEED MEASURED  
125 NUMBER OF CARS CHECKED

FATAL ACCIDENT  
 PERSONAL INJURY ACCIDENT  
 PROPERTY DAMAGE ACCIDENT

INDICATES SECTION ZONED BY COMMISSION MINUTE

SIGNALIZED INTERSECTION

TRIAL RUN

## SPEED ZONE

CONT. 1315 SEC. 01  
 LIMITS: FROM MOBBERLY FARMS BLVD. TO US 380  
 \*\*SPEED LIMIT REDUCED BY 5 MPH BELOW THE 85TH PERCENTILE SPEED DUE TO THE FOLLOWING FACTORS:  
 HIGH DRIVEWAY DENSITY  
 NEW DEVELOPMENTS

SHEET 10 OF 12

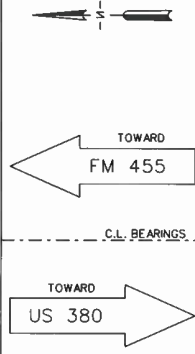
Texas Department of Transportation

**SPEED STUDY**  
**DENTON COUNTY**  
**FM 1385**

DESIGN TEAM	PROJECT NO.	FEDERAL AID PROJECT NO.	SHEET NO.
STATE	STATE DIST. NO.	COUNTY	
CHECKED	CONTROL NO.	SECTION NO.	JOB NO.
			ROADWAY NO.

# FM 1385

DEVELOPMENT	OPEN/RESI/COMM.
RES. SIGHT DISTANCE	
BALL BANK OR ADVISORY SPEED	
CURVES OVER 2"	
GRADES OVER 3%	
SURFACE WIDTH AND TYPE	1 LANE, UNDIVIDED, SHOULDER
R.O.W. AND RDBD. WIDTH	
ACCIDENTS	
ZONE LENGTHS (MILES)	2.286
ZONE SPEEDS (M.P.H.)	**45 MPH 55 MPH
EXISTING SPEED	



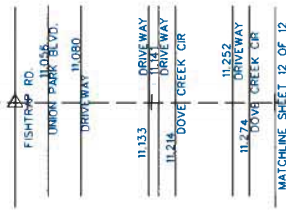
MATCHLINE SHEET 10 OF 12

st. 11  
53  
62  
125

PROSPER

52  
61  
125

PROSPER



EXISTING SPEED	
ZONE SPEEDS (M.P.H.)	55 MPH **45 MPH
ZONE LENGTHS (MILES)	2.286
ACCIDENTS	
R.O.W. AND RDBD. WIDTH	
SURFACE WIDTH AND TYPE	1 LANE, UNDIVIDED, SHOULDER
GRADES OVER 3%	
CURVES OVER 2"	
BALL BANK OR ADVISORY SPEED	
RES. SIGHT DISTANCE	
DEVELOPMENT	OPEN/COMM./RESI.

DISTRICT: DALLAS	COUNTY: DENTON	MINUTE NO.:	DATE / /
HIGHWAY: FM 1385	CITY: PROSPER	REPLACES BY:	DATE / /
DATE OF STUDY 09-30-2025	SCALE 1" = 0.1 MILES	CANCELLED BY:	DATE / /

### LIMITS OF ZONE

SECTION ONE				SECTION TWO			
STA. OR M.P.	CONT. AND SECT.	PROJECT	MILES	STA. OR M.P.	CONT. AND SECT.	PROJECT	MILES
BEGINS	0 + 00		( )	BEGINS			( )
ENDS	0 + 00		( )	ENDS			( )

- ◀ 42 85 PERCENTILE SPEED
- ◀ 62 TOP SPEED MEASURED
- ◀ 125 NUMBER OF CARS CHECKED
- FATAL ACCIDENT
- PERSONAL INJURY ACCIDENT
- PROPERTY DAMAGE ACCIDENT
- INDICATES SECTION ZONED BY COMMISSION MINUTE
- △ SIGNALIZED INTERSECTION
- ◉ TRIAL RUN

## SPEED ZONE

CONT. 1315 SEC. 01  
 LIMITS: FROM MOBBERLY FARMS BLVD. TO US 380  
 \*\*SPEED LIMIT REDUCED BY 5 MPH BELOW THE 85TH PERCENTILE SPEED DUE TO THE FOLLOWING FACTORS:  
 HIGH DRIVEWAY DENSITY  
 NEW DEVELOPMENTS

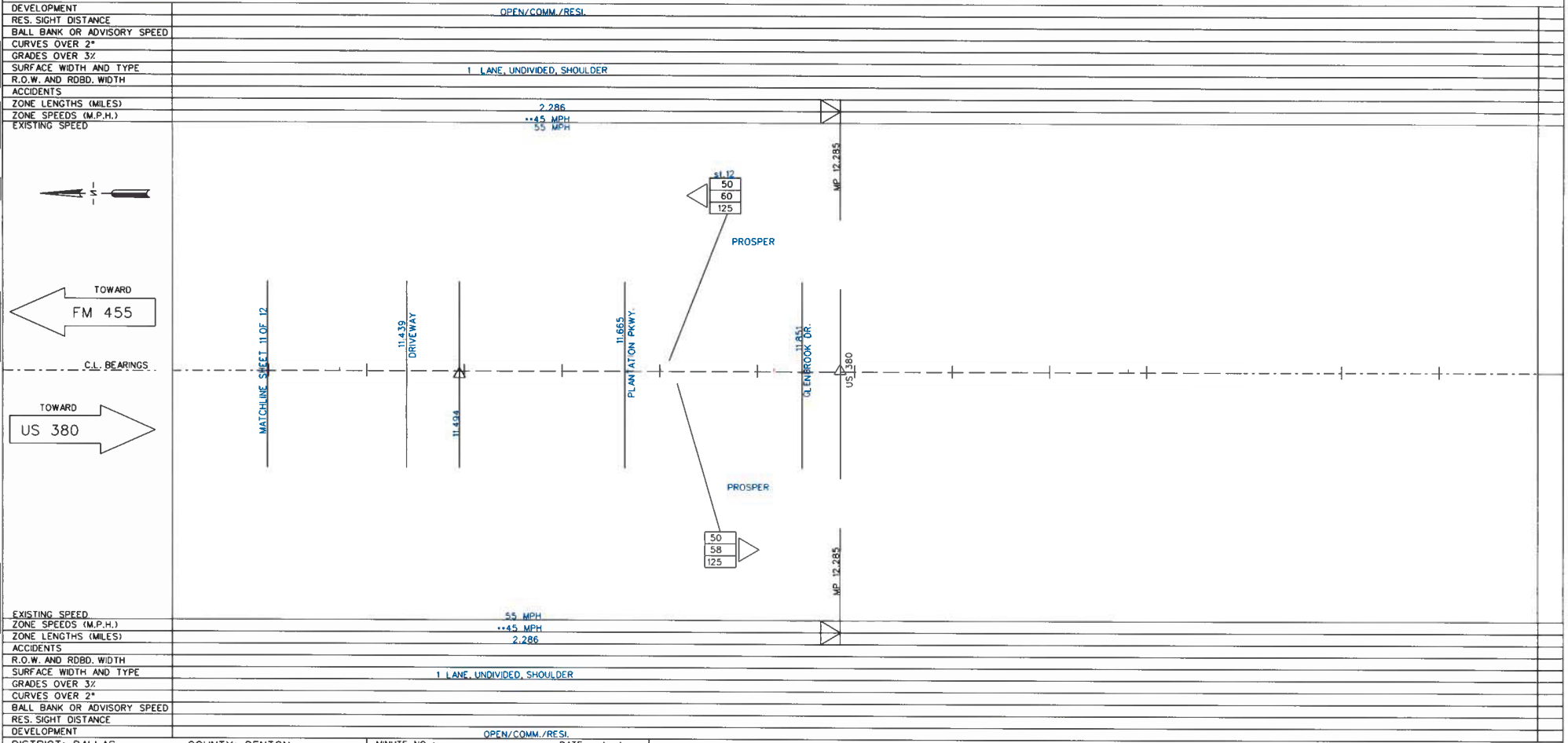
SHEET 11 OF 12

Texas Department of Transportation

**SPEED STUDY**  
DENTON COUNTY  
FM 1385

DESIGN YEAR	FED. HD. PROJ. NO.	FEDERAL AID PROJECT NO.	SHEET NO.
STATE	STATE DIST. NO.	COUNTY	
CHECKED	CONTROL NO.	SECTION NO.	JOB NO. HIGHWAY NO.

# FM 1385



DISTRICT: DALLAS	COUNTY: DENTON	MINUTE NO.:	DATE: / /
HIGHWAY: FM 1385	CITY: PROSPER	REPLACES:	DATE: / /
DATE OF STUDY 09-30-2025	SCALE 1" = 0.1 MILES	REPLACED BY:	DATE: / /
		CANCELLED BY:	DATE: / /

LIMITS OF ZONE											
SECTION ONE		LENGTH		MILES		SECTION TWO		LENGTH		MILES	
BEGINS	STA. OR M.P.	CONT. AND SECT.	PROJECT	BEGINS	STA. OR M.P.	CONT. AND SECT.	PROJECT	BEGINS	STA. OR M.P.	CONT. AND SECT.	PROJECT
	0 + 00		( )				( )				( )
ENDS	0 + 00		( )	ENDS			( )	ENDS			( )

- 42 85 PERCENTILE SPEED
- 62 TOP SPEED MEASURED
- 125 NUMBER OF CARS CHECKED
- FATAL ACCIDENT
- ⊗ PERSONAL INJURY ACCIDENT
- PROPERTY DAMAGE ACCIDENT
- INDICATES SECTION ZONED BY COMMISSION MINUTE
- △ SIGNALIZED INTERSECTION
- ⊙ TRIAL RUN

## SPEED ZONE

CONT. 1315 SEC. 01  
 LIMITS: FROM MOBBERLY FARMS BLVD. TO US 380  
 \*\*SPEED LIMIT REDUCED BY 5 MPH BELOW THE 85TH PERCENTILE SPEED DUE TO THE FOLLOWING FACTORS:  
 HIGH DRIVEWAY DENSITY  
 NEW DEVELOPMENTS

SHEET 12 OF 12

**Texas Department of Transportation**

**SPEED STUDY  
DENTON COUNTY  
FM 1385**

DESIGN TEAM	FED. AID DIST. NO.	FEDERAL AID PROJECT NO.	SHEET NO.
	STATE	STATE DIST. NO.	COUNTY
CHECKED	CONTROL NO.	SECTION NO.	JOB NO. INCHES NO.