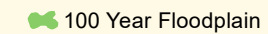
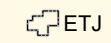
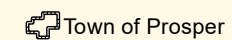
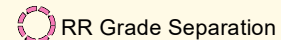
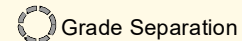


### Thoroughfare Description

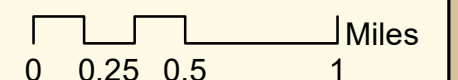
- Limited Access Roadway/Freeway (330' ROW)
- Dallas North Tollway
- Major Thoroughfare (6 lane; 120' ROW)
- Minor Thoroughfare (4 lane; 90' ROW)
- Commercial Couplet (3 lane; 65' ROW)
- Commercial Collector (2 lane; 60' ROW)
- Old Town District (Section Varies)
- Access Roads



The Thoroughfare Plan is for informational purposes and has not been prepared for and is not intended for legal, real estate, engineering, or surveying purposes. It is provided as a conceptual guide for transportation decisions within the Town related to general roadway alignments and classifications. The Town of Prosper does not assume any responsibility or liability for omissions, inaccuracies, or misinterpretations of the Thoroughfare Plan.



**Plate 3**  
September 2020



## Thoroughfare Plan



\* Refer to Comprehensive Plan for Interim Development of Coit Road between Frontier Parkway and Prosper Trail.