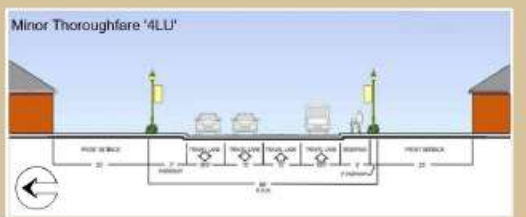
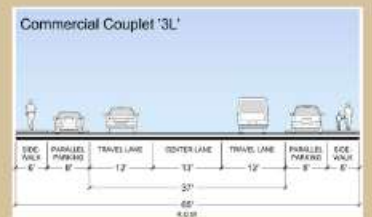
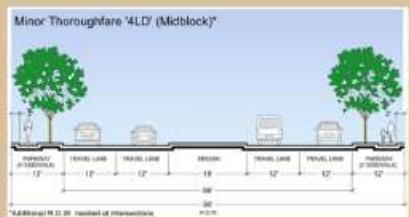

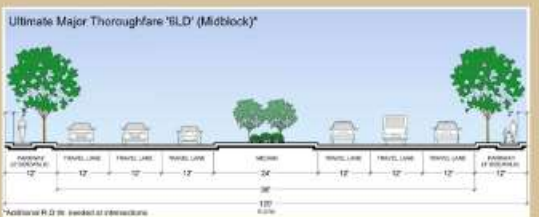
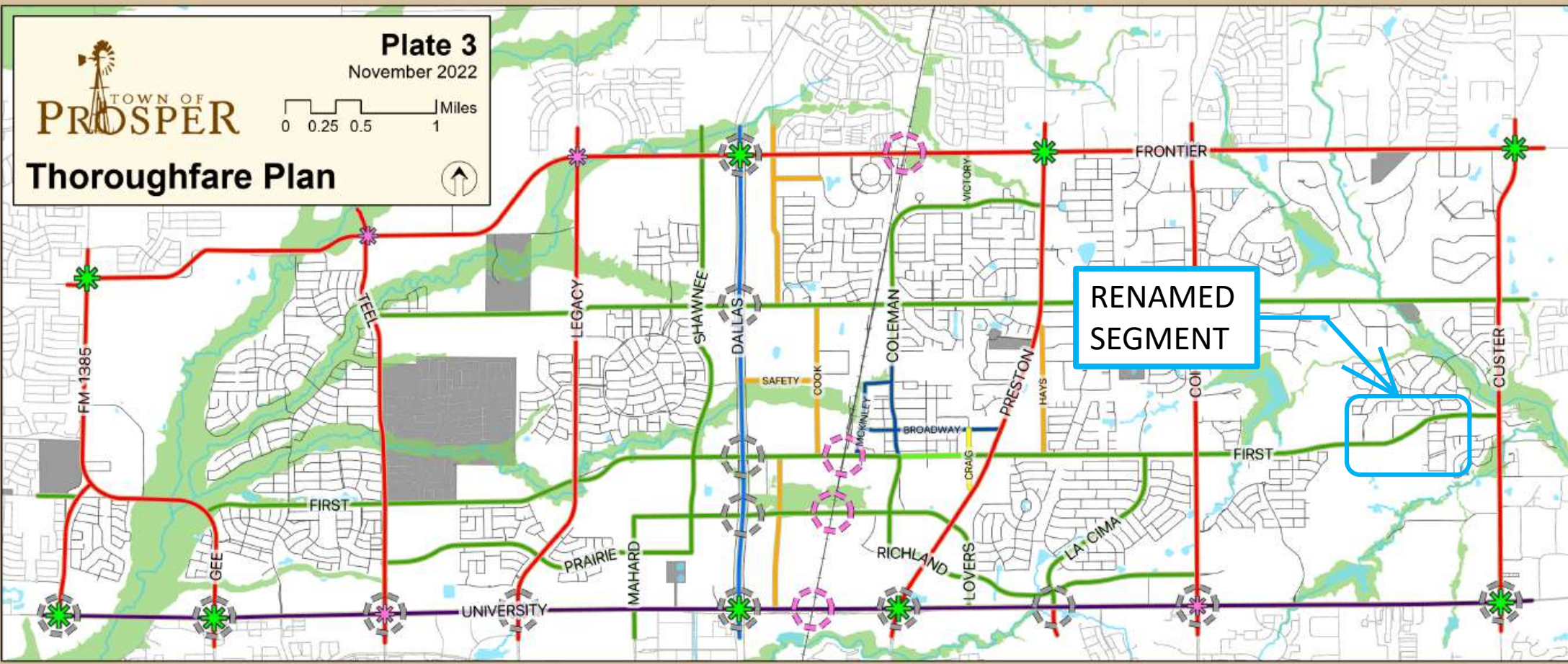


**Plate 3**  
November 2022

**TOWN OF PROSPER**

**Thoroughfare Plan**

0 0.25 0.5 1 Miles



- Dallas North Tollway
- Limited Access Roadway/Freeway (330' ROW)
- Major Thoroughfare (6 lane; 120' ROW)
- Minor Thoroughfare (4 lane divided; 90' ROW)
- Minor Thoroughfare (4 lane undivided; 56' ROW)
- Commercial Couplet (3 lane; 65' ROW)
- Commercial Collector (2 lane; 60' ROW)
- Old Town District (Section Varies)

- Major Gateway
- Minor Gateway
- Grade Separation
- RR Grade Separation

- Town of Prosper
- ETJ
- 100 Year Floodplain

\*Refer to Comprehensive Plan for Interim Development of Coit Road between Frontier Parkway and Prosper Trail.

The Thoroughfare Plan is for informational purposes and has not been prepared for and is not intended for legal, real estate, engineering, or surveying purposes. It is provided as a conceptual guide for transportation decisions within the Town related to general roadway alignments and classifications. The Town of Prosper does not assume any responsibility or liability for omissions, inaccuracies, or misinterpretations of the Thoroughfare Plan.