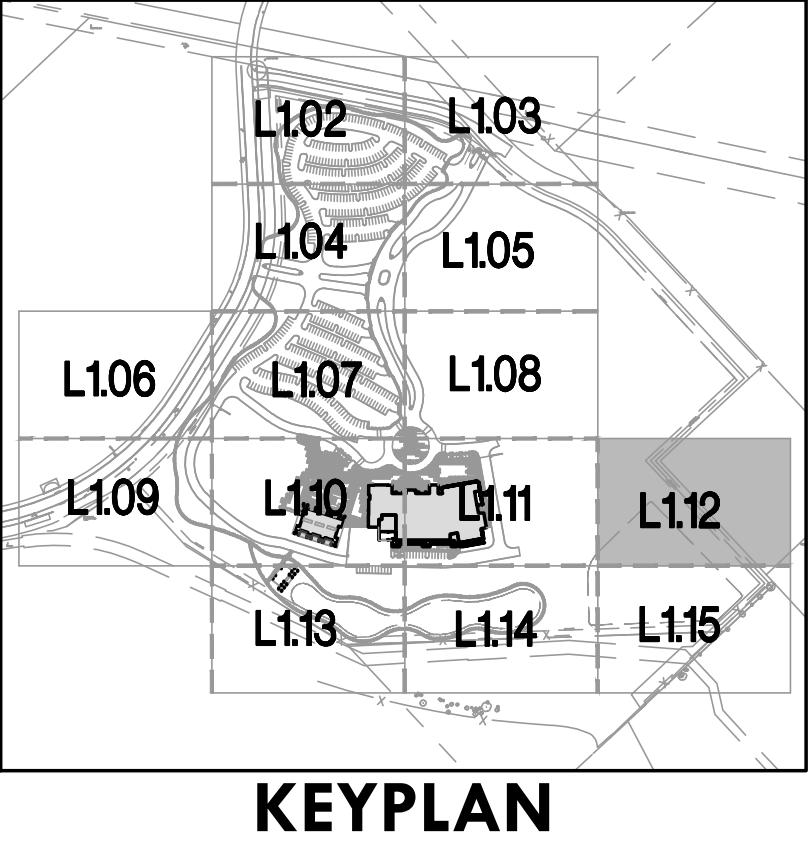


PLANT SCHEDULE

SYMBOL	COMMON NAME	SHRUBS
(Symbol)	BUR OAK	CARISSA HOLLY
(Symbol)	CEGAR ELM	DWARF YAUAPON
(Symbol)	CHINGUAPIN OAK	PINK MUHLY
(Symbol)	LIVE OAK	RED YUCCA
(Symbol)	RIVER BIRCH	RIO BRAVO TEXAS SAGE
(Symbol)	TEXAS ASH	TURK'S CAP
(Symbol)	TEXAS RED OAK	
(Symbol)	DESERT WILLOW	
(Symbol)	EAGLESTON HOLLY	
(Symbol)	MEXICAN PLUM	
(Symbol)	TEXAS MOUNTAIN LAUREL	
(Symbol)	TEXAS REDBUD	
(Symbol)	WAX MYRTLE	
(Symbol)	YAUAPON HOLLY	
		SHRUB AREAS
		BLUE GRAMA
		GULF MUHLY
		MEXICAN FEATHER GRASS
		TEXAS LANTANA
		TEXAS SEDGE
		ZEXMENIA
		GROUND COVERS
		DECOMPOSED GRANITE
		HARDSCAPE
		FLAGSTONE
		SOIL/SEED
		SOD



tnp Project HUC24074

PROSPER, TX

DISTRICT ADMINISTRATION FACILITY

Date

Revision /

DISTRICT ADMINISTRATION FACILITY
FOR
PROSPER I.S.D.
PROSPER, TEXAS

Project:

teague nall & perkins
5237 N Riverside Drive, Suite 100
Fort Worth, Texas 76137
817.336.5773 ph 817.336.2813 fx
TBPELS: ENGR F-230;
SURV 10011600, 10011601,
10194381
GBPPE: PE007431; TBAE: BR 2673
www.tnpsc.com

Huckabee
AUSTIN • DALLAS • FORT WORTH
HOUSTON • SAN ANTONIO • WACO
www.huckabee-inc.com
800.687.0229

no.	revision	by	date

teague nall & perkins
5237 N. Riverside Drive, Suite 100
Fort Worth, Texas 76137
817.336.5773 ph 817.336.2813 fx
TBPE Registration No. F-230
www.tnpsc.com

Prosper Independent School District

scale
horiz
1"=20'
vert
N/A
date
FEB 2025

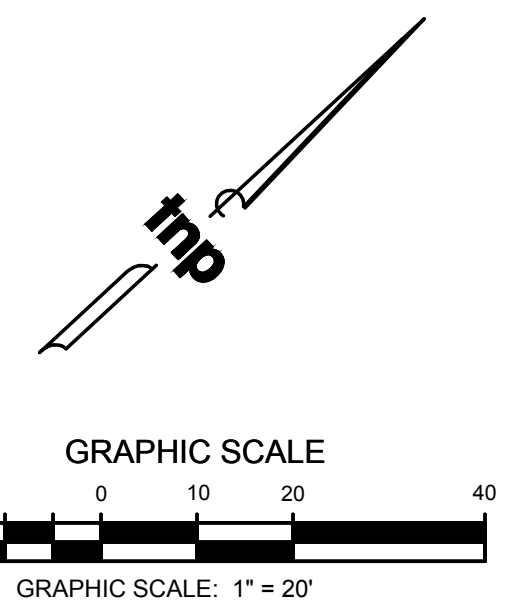
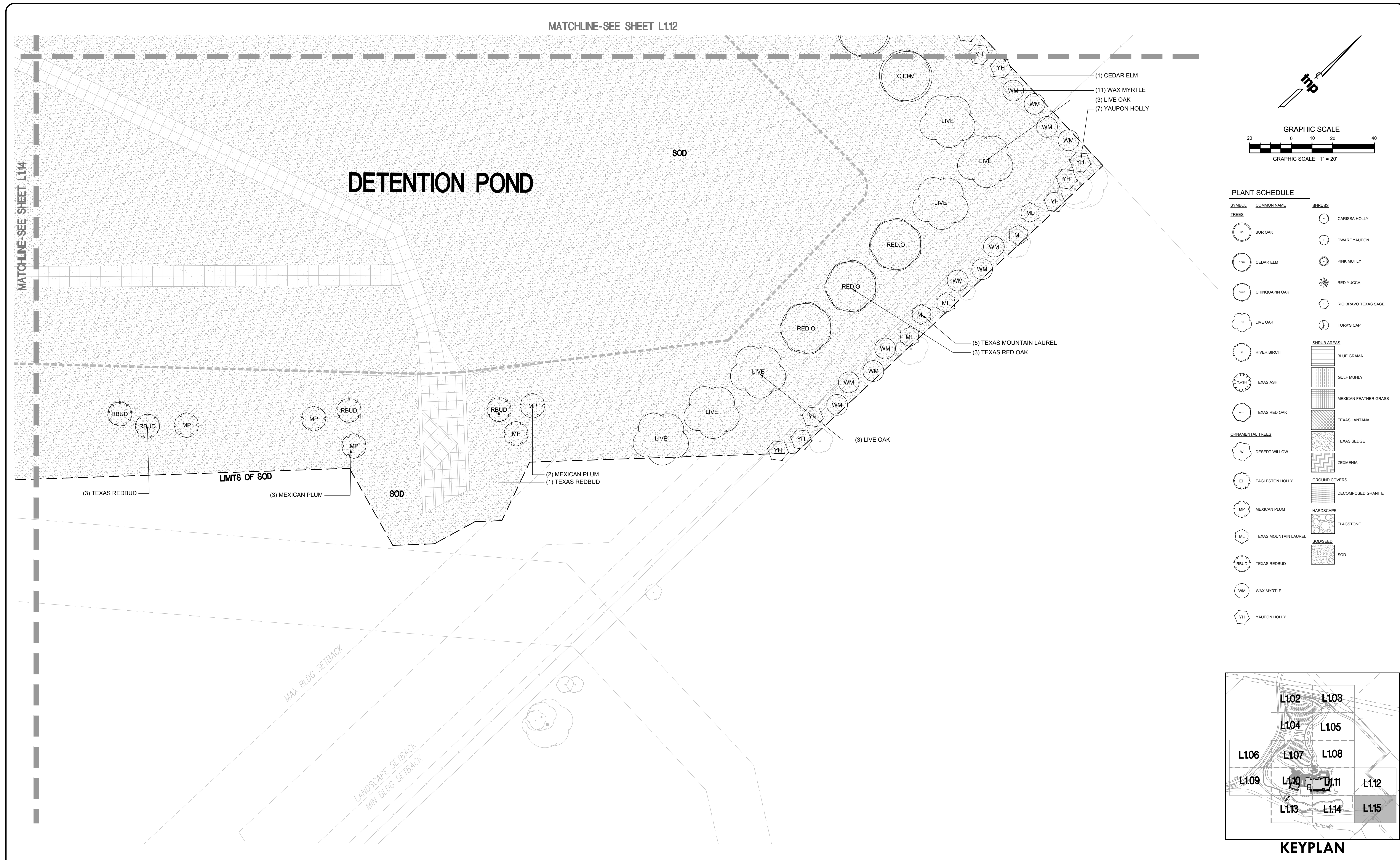
This document is for interim review and is not intended for construction, bidding or permit purposes.
NICHOLAS G NELSON, L.A. Date: MAR 2025
Tx. Reg. # 2320

Town of Prosper, Texas
Prosper Independent School District
District Administration Facility
LANDSCAPE PLAN

tnp project
HUC24074
sheet
L.1.12

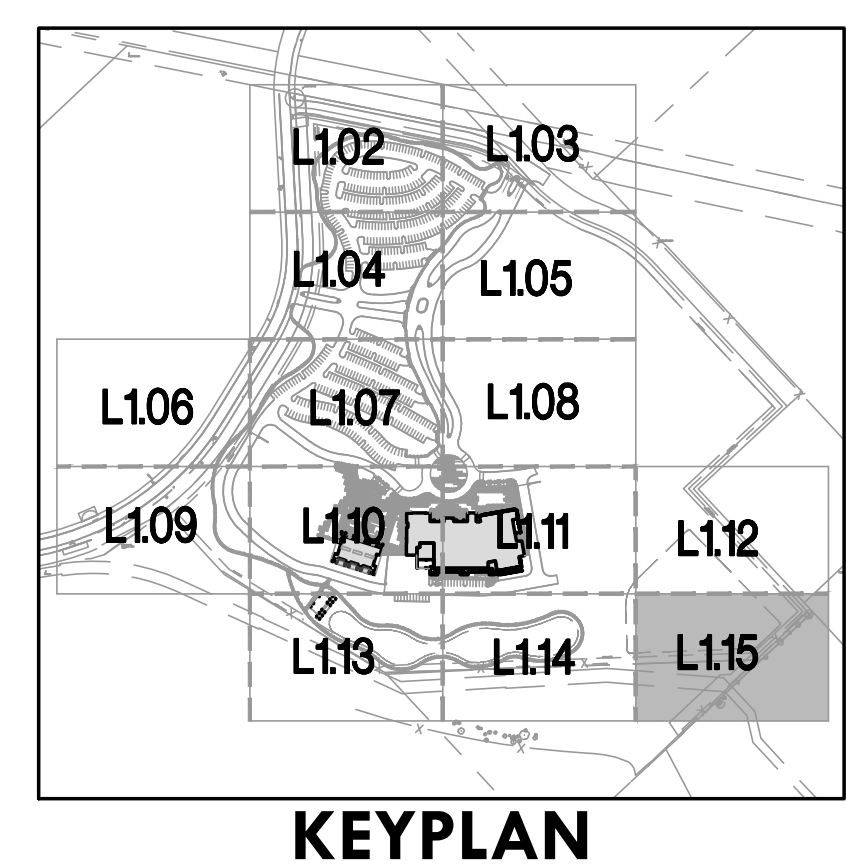
LANDSCAPE PLAN

Job No. 1964-13-01	Sheet No. L1.12
Drawn By: TNP	
Date: 02/07/2025	



PLANT SCHEDULE


SYMBOL	COMMON NAME	SHRUBS
(Symbol)	CARRISSA HOLLY	
(Symbol)	DWARF YALPON	
(Symbol)	PINK MYRTLE	
(Symbol)	RED YUCCA	
(Symbol)	RIO BRAVO TEXAS SAGE	
(Symbol)	TURK'S CAP	
(Symbol)	SHRUB AREAS	
(Symbol)	BLUE GRAMA	
(Symbol)	GULF MUHLY	
(Symbol)	MEXICAN FEATHER GRASS	
(Symbol)	TEXAS LANTANA	
(Symbol)	TEXAS SEDGE	
(Symbol)	ZEXMENIA	
(Symbol)	ORNAMENTAL TREES	
(Symbol)	DESERT WILLOW	
(Symbol)	EAGLESTON HOLLY	
(Symbol)	GROUND COVERS	
(Symbol)	DECOMPOSED GRANITE	
(Symbol)	FLAGSTONE	
(Symbol)	HARDSCAPE	
(Symbol)	SOD/SEED	
(Symbol)	SOD	
(Symbol)	WAX MYRTLE	
(Symbol)	YALPON HOLLY	




tnp Project HUC24074
 DISTRICT ADMINISTRATION FACILITY
 PROSPER, TX

no.	revision	by	date

teague nall & perkins
 5237 N. Riverside Drive, Suite 100
 Fort Worth, Texas 76137
 817.336.5773 ph 817.336.2813 fx
 TBPE Registration No. F-230
 www.tnpsc.com



scale
 horiz
 1" = 20'
 vert
 N/A
 date
 FEB 2025




This document is for interim review and is not intended for construction, bidding or permit purposes.
 NICHOLAS G NELSON, L.A. Date: MAR 2025
 Tx. Reg. # 2320

Town of Prosper, Texas
 Prosper Independent School District
District Administration Facility
 LANDSCAPE PLAN

tnp project
 HUC24074
 sheet
L1.15

Project: District Administration Facility FOR PROSPER I.S.D., PROSPER, TEXAS
 Revision / Date



LANDSCAPE PLAN

Job No.	Sheet No.
1964-13-01	L1.15

Drawn By: TNP
 Date: 02/07/2025

PLANT SCHEDULE

SYMBOL	COMMON NAME	BOTANICAL NAME	QTY	SIZE	HEIGHT	SPREAD	SPACING	REMARKS
TREES								
	BUR OAK	Quercus macrocarpa	12	3" Cal.	12'-14'	5'-6"	As shown	CONTAINER GROWN, FULL DENSE HEAD, SYMMETRICAL, SINGLE, STRAIGHT TRUNK
	CEDAR ELM	Ulmus crassifolia	80	3" Cal.	12'-14'	5'-6"	As shown	CONTAINER GROWN, FULL DENSE HEAD, SYMMETRICAL, SINGLE, STRAIGHT TRUNK
	CHINQUAPIN OAK	Quercus muehlenbergii	24	3" Cal.	12'-14'	5'-6"	As shown	CONTAINER GROWN, FULL DENSE HEAD, SYMMETRICAL, SINGLE, STRAIGHT TRUNK
	LIVE OAK	Quercus virginiana	28	3" Cal.	11'-12'	6'-8"	As shown	CONTAINER GROWN, FULL DENSE HEAD, SYMMETRICAL, SINGLE, STRAIGHT TRUNK
	RIVER BIRCH	Betula nigra	6	3" Cal.	12'-14'	4'-6"	As shown	CONTAINER GROWN, FULL DENSE HEAD, SYMMETRICAL, SINGLE, STRAIGHT TRUNK
	TEXAS ASH	Fraxinus texensis	60	3" Cal.	10'-12'	5'-6"	As shown	CONTAINER GROWN, FULL DENSE HEAD, SYMMETRICAL, SINGLE, STRAIGHT TRUNK
	TEXAS RED OAK	Quercus buckleyi	61	3" Cal.	12'-14'	10'-12'	As shown	CONTAINER GROWN, FULL DENSE HEAD, SYMMETRICAL, SINGLE, STRAIGHT TRUNK
ORNAMENTAL TREES								
	DESERT WILLOW	Chilopsis linearis 'Bubba'	42	45 Gal.	6'-7'	4'-6"	As shown	CONTAINER GROWN, FULL DENSE HEAD, SYMMETRICAL, SINGLE, STRAIGHT TRUNK
	EAGLESTON HOLLY	Ilex x 'Eagleston'	8	45 Gal.	10'-12'	5'-6"	As shown	CONTAINER GROWN, MATURE ROOT SYSTEM BUT NOT ROOT BOUND, FULL BROAD TOP, MATCHED SPECIMEN, STANDARD TREE FORM. SUBMIT PHOTOS.
	MEXICAN PLUM	Prunus mexicana	55	45 Gal.	10'-12'	5'-6"	As shown	CONTAINER GROWN, FULL DENSE HEAD, SYMMETRICAL, SINGLE, STRAIGHT TRUNK
	TEXAS MOUNTAIN LAUREL	Sophora secundiflora	17	30 Gal.	8' min.	4'-6"	As shown	CONTAINER GROWN, FULL DENSE HEAD, SYMMETRICAL, SINGLE, STRAIGHT TRUNK
	TEXAS REDBUD	Cercis canadensis texensis	49	30 gal.	8' min.	4'-6"	As shown	CONTAINER GROWN, FULL DENSE HEAD, SYMMETRICAL, SINGLE, STRAIGHT TRUNK
	WAX MYRTLE	Morella cerifera	69	30 Gal.	5'-6"	3'-4"	As shown	CONTAINER GROWN, FULL DENSE HEAD, SYMMETRICAL.
	YAUPON HOLLY	Ilex vomitoria	17	30 Gal.	8' min.	4'-6"	As shown	CONTAINER GROWN, FULL DENSE HEAD, SYMMETRICAL, SINGLE, STRAIGHT TRUNK

PLANT SCHEDULE

SYMBOL	COMMON NAME	BOTANICAL NAME	QTY	SIZE	HEIGHT	SPREAD	SPACING	REMARKS
SHRUBS								
	CARISSA HOLLY	Ilex cornuta 'Carissa'	113	5 Gal.	18"-22"	20"-24"	36" O.C.	CONTAINER GROWN, MATURE ROOT SYSTEM BUT NOT ROOT BOUND, FULL BROAD TOP.
	DWARF YAUPON	Ilex vomitoria 'Nana'	645	5 Gal.	18"-22"	20"-24"	36" O.C.	CONTAINER GROWN, MATURE ROOT SYSTEM BUT NOT ROOT BOUND, FULL BROAD TOP.
	PINK MUHLY	Muhlenbergia capillaris	386	5 Gal.	24"-36"	24"-36"	42" O.C.	CONTAINER GROWN, MATURE ROOT SYSTEM BUT NOT ROOT BOUND, FULL BROAD TOP.
	RED YUCCA	Hesperaloe parviflora	225	3 Gal.	18"-24"	12"-16"	42" O.C.	CONTAINER GROWN, MATURE ROOT SYSTEM BUT NOT ROOT BOUND, FULL BROAD TOP.
	RIO BRAVO TEXAS SAGE	Leucophyllum frutescens 'Rio Bravo'	562	5 Gal.	20"-24"	24"-28"	48" O.C.	CONTAINER GROWN, MATURE ROOT SYSTEM BUT NOT ROOT BOUND, FULL BROAD TOP.
	TURKS CAP	Malvastrum drummondii	49	3 Gal.	18"-24"	20"-24"	42" O.C.	CONTAINER GROWN, MATURE ROOT SYSTEM BUT NOT ROOT BOUND, FULL BROAD TOP.
SHRUB AREAS								
	BLUE GRAMA	Bouteloua gracilis 'Blonde Ambition'	2,809	1 Gal.	8"-10"	6"-8"	24" O.C.	CONTAINER GROWN, MATURE ROOT SYSTEM BUT NOT ROOT BOUND, FULL BROAD TOP.
	GULF MUHLY	Muhlenbergia capillaris	1,044	1 Gal.	24"-36"	18"-24"	42" O.C.	CONTAINER GROWN, MATURE ROOT SYSTEM BUT NOT ROOT BOUND, FULL BROAD TOP.
	MEXICAN FEATHER GRASS	Nassella tenuissima	647	1 Gal.	12"-15"	10"-12"	18" O.C.	CONTAINER GROWN, MATURE ROOT SYSTEM BUT NOT ROOT BOUND, FULL BROAD TOP.
	TEXAS LANTANA	Lantana urticoides	395	3 Gal.	8"-10"	12"-18"	36" O.C.	CONTAINER GROWN, MATURE ROOT SYSTEM BUT NOT ROOT BOUND, FULL BROAD TOP.
	TEXAS SEDGE	Carex texensis	7,754	1 Gal.	10"-12"	12"-16"	16" O.C.	CONTAINER GROWN, MATURE ROOT SYSTEM BUT NOT ROOT BOUND, FULL BROAD TOP.
	ZEXMENIA	Wedelia acapulcensis var. hispida	989	3 Gal.	10"-12"	12"-18"	24" O.C.	CONTAINER GROWN, MATURE ROOT SYSTEM BUT NOT ROOT BOUND, FULL BROAD TOP.
GROUND COVERS								
	DECOMPOSED GRANITE	Decomposed Granite	13,683 sf	1/4" Minus	n/a	n/a	n/a	4" THICK WITH WEED BARRIER FABRIC. REF DETAIL AND SPECIFICATIONS.
HARDSCAPE								
	FLAGSTONE	Flagstone	5,058 sf	n/a	n/a	n/a	n/a	2" THICK WITH WEED BARRIER FABRIC. REF DETAIL AND SPECIFICATIONS.
SOD/SEED								
	SOD	Cynodon Dactylon 'TIF 419'	750,958 sf	Solid Sod / Roll	n/a	n/a	n/a	REF PLANTING NOTES AND SPECIFICATIONS. ADD SF FOR SLOPES, CUT, AND WASTE. FOR SLOPES GREATER THAN 4:1, CONTRACTOR TO PIN SOD WITH PINS AT 18" O.C. FOR EACH PAD.

tnp Project HUC24074

PROSPER, TX

DISTRICT ADMINISTRATION FACILITY

Date

Revision /

Project:

teague nall & perkins
 5237 N Riverside Drive, Suite 100
 Fort Worth, Texas 76137
 817.336.5773 ph 817.336.2813 fx
 TBPELS: ENGR F-230;
 SURV 10011600, 10011601,
 10194381
 GBPE: PE007431; TBAE: BR 2673
 www.tnpsc.com

Huckabee
 JUSTIN • DALLAS • FORT WORTH
 HOUSTON • SAN ANTONIO • WACO
 www.huckabee-inc.com
 800.687.0229

LANDSCAPE SCHEDULE	
Job No. 1964-13-01	Sheet No. L1.16
Drawn By: TNP	Date: 02/07/2025

no.	revision	by	date

teague nall & perkins
 5237 N. Riverside Drive, Suite 100
 Fort Worth, Texas 76137
 817.336.5773 ph 817.336.2813 fx
 TBPE Registration No. F-230
 www.tnpsc.com

Prosper Independent School District

scale	horiz	N/A
	vert	N/A
	date	FEB 2025

This document is for interim review and is not intended for construction, bidding or permit purposes.
 NICHOLAS G NELSON, L.A. Date: MAR 2025
 Tx. Reg. # 2320

Town of Prosper, Texas
 Prosper Independent School District
District Administration Facility
 LANDSCAPE SCHEDULE

tnp project HUC24074
sheet L1.16