

# SPEED ZONE

CONT. 0091 SEC. 04

LIMITS: FROM N. LEGACY DR. (BUS 289) TO US 380

SHEET 9 OF 12

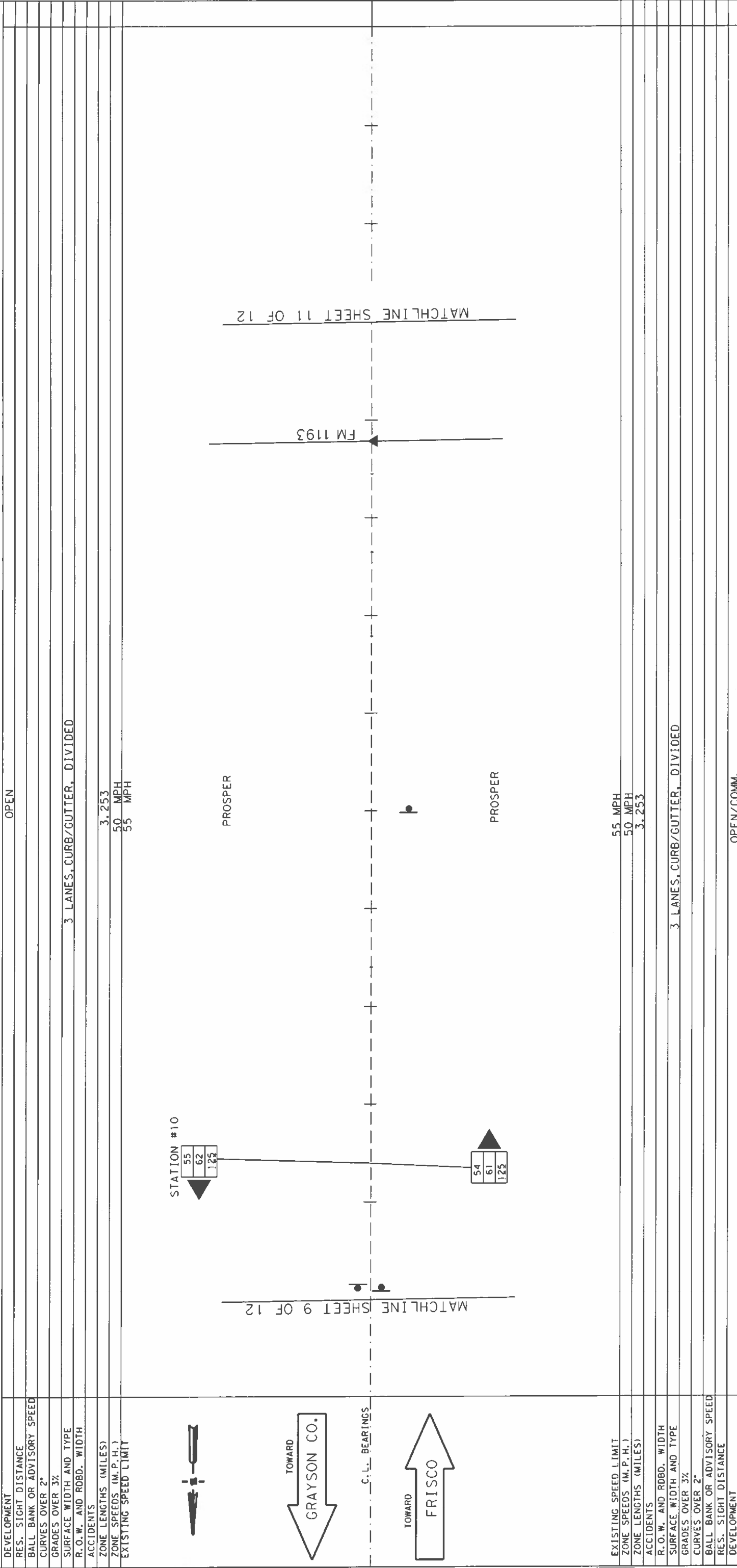
Texas Department of Transportation

SPEED STUDY  
COLLIN COUNTY  
SH 289

- 42 85 PERCENTILE SPEED
- 92 TOP SPEED MEASURED
- 125 NUMBER OF CARS CHECKED
- FATAL ACCIDENT
- PERSONAL INJURY ACCIDENT
- PROPERTY DAMAGE ACCIDENT
- INDICATES SECTION ZONED BY COMMISSION MINUTE
- SIGNALIZED INTERSECTION TRIAL RUN

LIMITS OF ZONE		SECTION TWO		SECTION ONE	
MINUTE NO. :	DATE	STA. OR M.P.	LENGTH	CONT. AND SECT.	PROJECT
REPLACES :	DATE	BEGINS	ENDS	BEGINS	ENDS
REPLACED BY :	DATE	MP	MP	MP	MP
CANCELLED BY :	DATE	STA. OR M.P.	CONT. AND SECT.	STA. OR M.P.	CONT. AND SECT.
		MP		MP	

DESIGN TEAM	FED. AID PROJECT NO.	SHEET NO.
CHECKED	STATE DIST. NO.	COUNTY
	CONTRACT NO.	SECTION NO.
	JOB NO.	HIGHWAY NO.



DEVELOPMENT		OPEN			
RES. SIGHT DISTANCE					
BALL BANK OR ADVISORY SPEED					
CURVES OVER 2°					
GRADES OVER 3%					
SURFACE WIDTH AND TYPE		3 LANES, CURB/GUTTER, DIVIDED			
R.O.W. AND ROBD. WIDTH					
ACCIDENTS					
ZONE LENGTHS (MILES)		3.253			
ZONE SPEEDS (M.P.H.)		50 MPH			
EXISTING SPEED LIMIT		55 MPH			
EXISTING SPEED LIMIT		50 MPH			
ACCIDENTS		3.253			
R.O.W. AND ROBD. WIDTH					
SURFACE WIDTH AND TYPE		3 LANES, CURB/GUTTER, DIVIDED			
GRADES OVER 3%					
CURVES OVER 2°					
BALL BANK OR ADVISORY SPEED					
RES. SIGHT DISTANCE					
DEVELOPMENT		OPEN/COMM.			
DISTRICT: DALLAS		COUNTY: COLLIN			
HIGHWAY: SH 289		CITY: CELINA			
DATE OF STUDY 08-13-24		SCALE 1" = 0.1 MILES			
MINUTE NO. :		DATE			
REPLACES :		DATE			
REPLACED BY :		DATE			
CANCELLED BY :		DATE			
LIMITS OF ZONE					
SECTION ONE	LENGTH	MILES	SECTION TWO	LENGTH	MILES
BEGINS	STA. OR M.P.	CONT. AND SECT.	BEGINS	STA. OR M.P.	CONT. AND SECT.
ENDS	STA. OR M.P.	CONT. AND SECT.	ENDS	STA. OR M.P.	CONT. AND SECT.

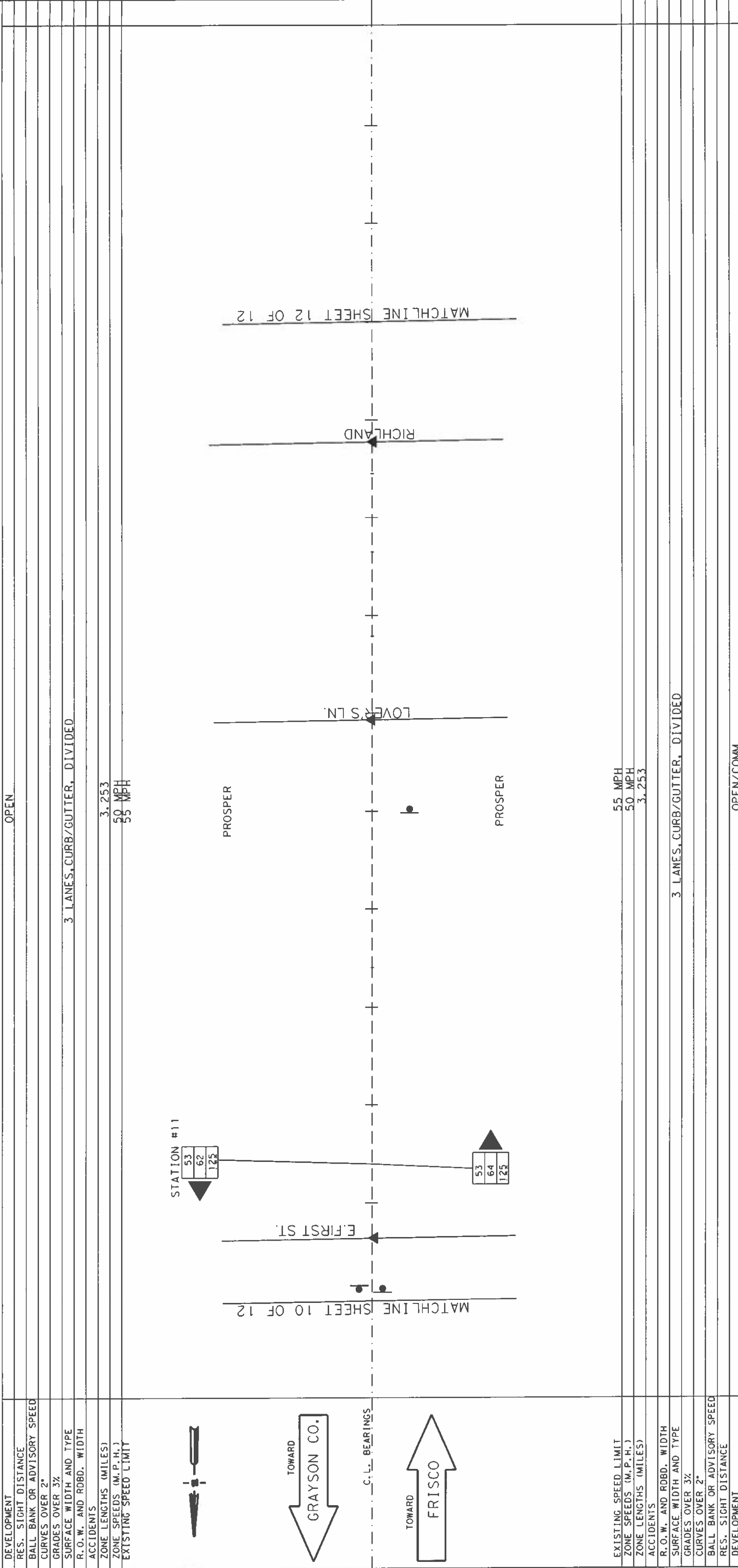
42 85 PERCENTILE SPEED  
 52 TOP SPEED MEASURED  
 125 NUMBER OF CARS CHECKED

● FATAL ACCIDENT  
 ○ PERSONAL INJURY ACCIDENT  
 ○ PROPERTY DAMAGE ACCIDENT  
 — INDICATES SECTION ZONED BY COMMISSION MINUTE  
 ▲ SIGNALIZED INTERSECTION  
 ○ TRIAL RUN

SPEED ZONE  
 CONT. 0091 SEC. 04  
 LIMITS: FROM N. LEGACY DR. (BUS 289) TO US 380

SHEET 10 OF 12  
 Texas Department of Transportation  
 SPEED STUDY  
 COLLIN COUNTY  
 SH 289

DESIGN TEAM	FED. AID PROJECT NO.	SHEET NO.
CHECKED	STATE	COUNTY
	CORPORAL	SECTION



SECTION ONE		SECTION TWO		LIMITS OF ZONE	
STA. OR M.P.	CONT. AND SECT.	STA. OR M.P.	CONT. AND SECT.	STA. OR M.P.	CONT. AND SECT.
BEGINS	0 + 00 ( )	BEGINS	0 + 00 ( )	BEGINS	0 + 00 ( )
ENDS	0 + 00 ( )	ENDS	0 + 00 ( )	ENDS	0 + 00 ( )

- 42 85 PERCENTILE SPEED
- 52 TOP SPEED MEASURED
- 125 NUMBER OF CARS CHECKED
- FATAL ACCIDENT
- PERSONAL INJURY ACCIDENT
- PROPERTY DAMAGE ACCIDENT
- INDICATES SECTION ZONED BY COMMISSION MINUTE
- SIGNALIZED INTERSECTION
- TRIAL RUN

# SPEED ZONE

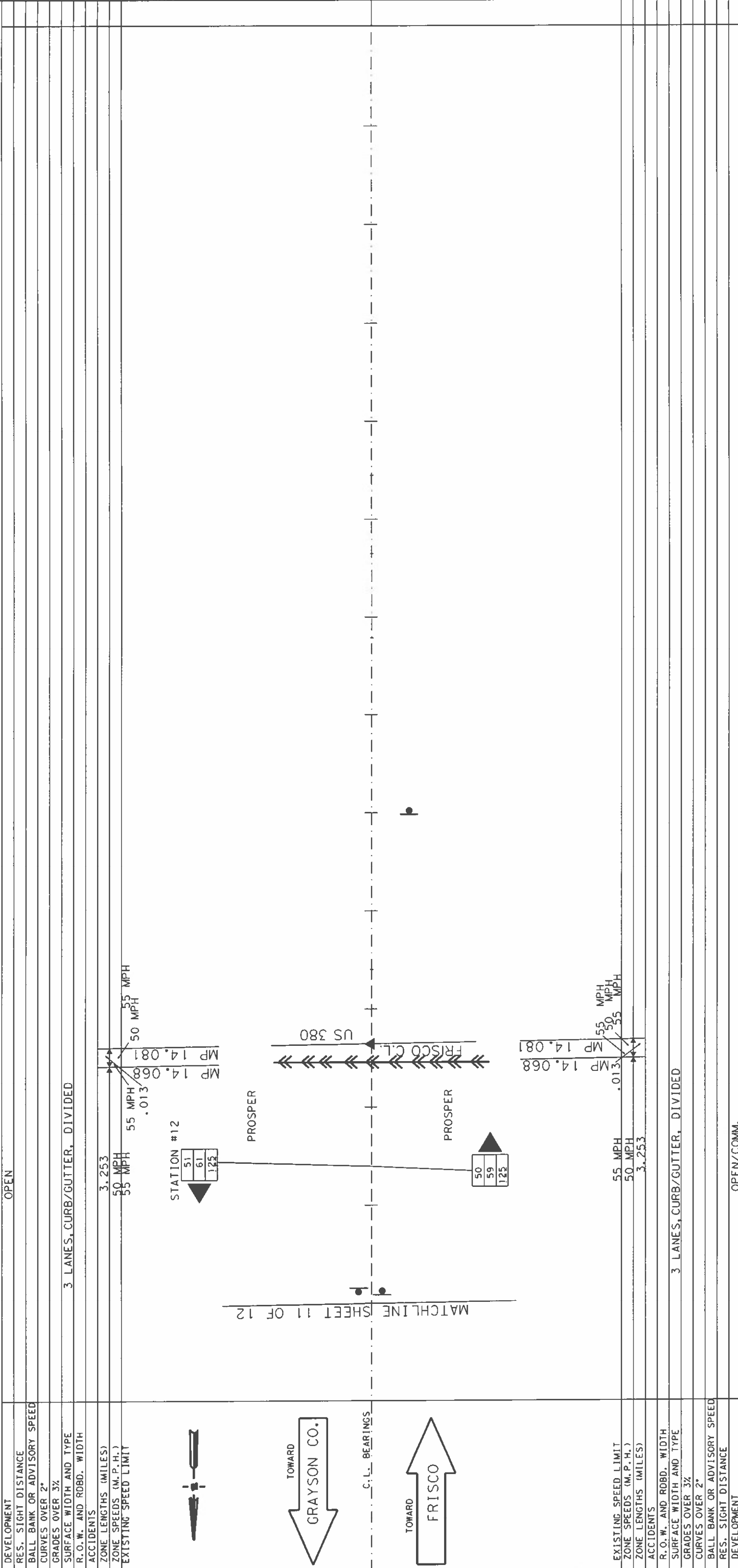
CONT. 0091 SEC. 04  
 LIMITS: FROM N. LEGACY DR. (BUS 289) TO US 380

SHEET 11 OF 12

Texas Department of Transportation

SPEED STUDY  
COLLIN COUNTY  
SH 289

DESIGN TEAM	FEDERAL AID PROJECT NO.	SHEET NO.
CHECKED	STATE DIST. NO.	COUNTY
	CONTRACT NO.	SECTION NO.
	JOB NO.	ROUTE NO.



DEVELOPMENT		OPEN	
RES. SIGHT DISTANCE			
BALL BANK OR ADVISORY SPEED			
CURVES OVER 2°			
GRADES OVER 3%			
SURFACE WIDTH AND TYPE		3 LANES, CURB/GUTTER, DIVIDED	
R.O.W. AND ROBD. WIDTH			
ACCIDENTS			
ZONE LENGTHS (MILES)		3.253	
ZONE SPEEDS (M.P.H.)		50 MPH	
EXISTING SPEED LIMIT		55 MPH	

MP	14.068	55 MPH	0.013	MP	14.081	50 MPH
MP	14.081	55 MPH		MP	14.081	55 MPH

EXISTING SPEED LIMIT		55 MPH	
ZONE SPEEDS (M.P.H.)		50 MPH	
ZONE LENGTHS (MILES)		3.253	

ACCIDENTS			
R.O.W. AND ROBD. WIDTH			
SURFACE WIDTH AND TYPE		3 LANES, CURB/GUTTER, DIVIDED	
GRADES OVER 3%			
CURVES OVER 2°			
BALL BANK OR ADVISORY SPEED			
RES. SIGHT DISTANCE			

DEVELOPMENT		OPEN/COMM.	
DISTRICT: DALLAS	COUNTY: COLLIN	MINUTE NO. :	DATE / /
HIGHWAY: SH 289	CITY: CELINA	REPLACES :	DATE / /
DATE OF STUDY 08-13-24	SCALE 1" = 0.1 MILES	CANCELLED BY :	DATE / /

LIMITS OF ZONE			
SECTION ONE	LENGTH	MILES	SECTION TWO
BEGINS	STA. OR M.P.	CONT. AND SECT.	PROJECT
ENDS	MP	BEGINS	MP
	STA. OR M.P.	CONT. AND SECT.	PROJECT
	MP	ENDS	MP

## SPEED ZONE

CONT. 0091 SEC. 04

LIMITS: FROM N. LEGACY DR. (BUS 289) TO US 380

US 380

SHEET 12 OF 12

Texas Department of Transportation

SPEED STUDY  
COLLIN COUNTY  
SH 289

DESIGN TEAM	FED. AID PROJECT NO.	SHEET NO.
CHECKED	STATE	COUNTY
	SECTION NO.	SECTION NO.
	CONTROL NO.	CONTROL NO.

85 PERCENTILE SPEED

TOP SPEED MEASURED

NUMBER OF CARS CHECKED

FATAL ACCIDENT

PERSONAL INJURY ACCIDENT

PROPERTY DAMAGE ACCIDENT

INDICATES SECTION ZONED BY COMMISSION MINUTE

SIGNALIZED INTERSECTION

TRIAL RUN