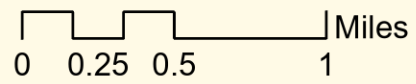


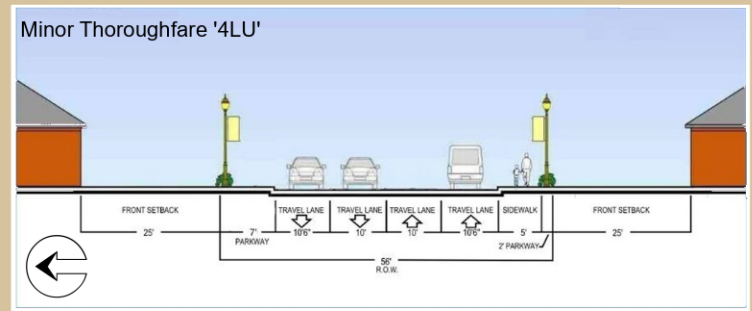
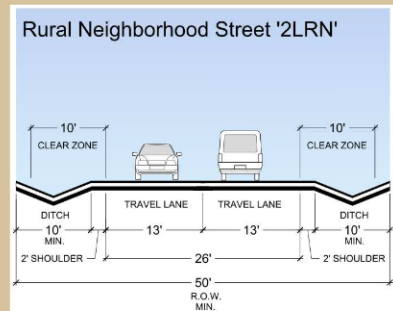
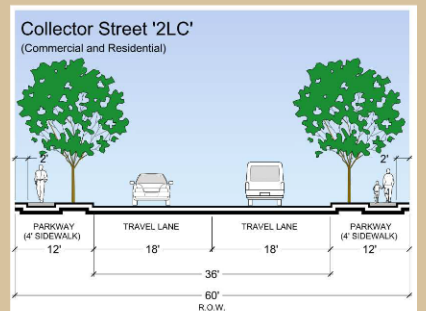
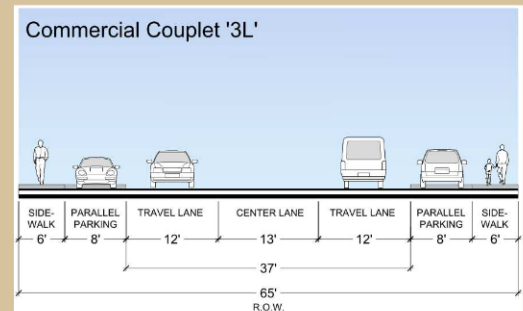
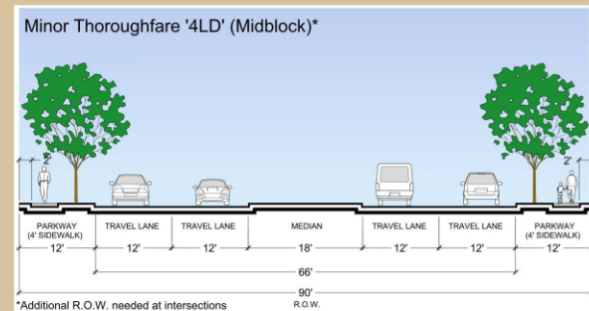
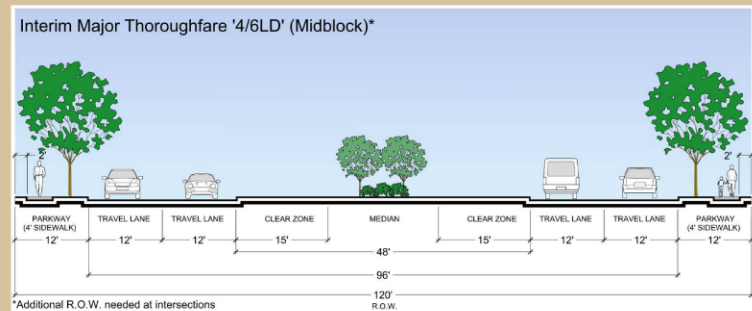
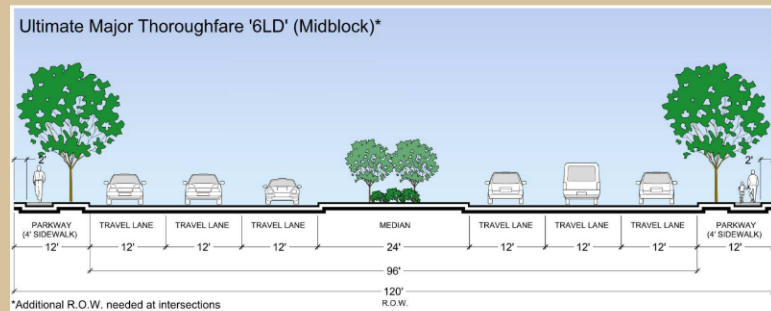
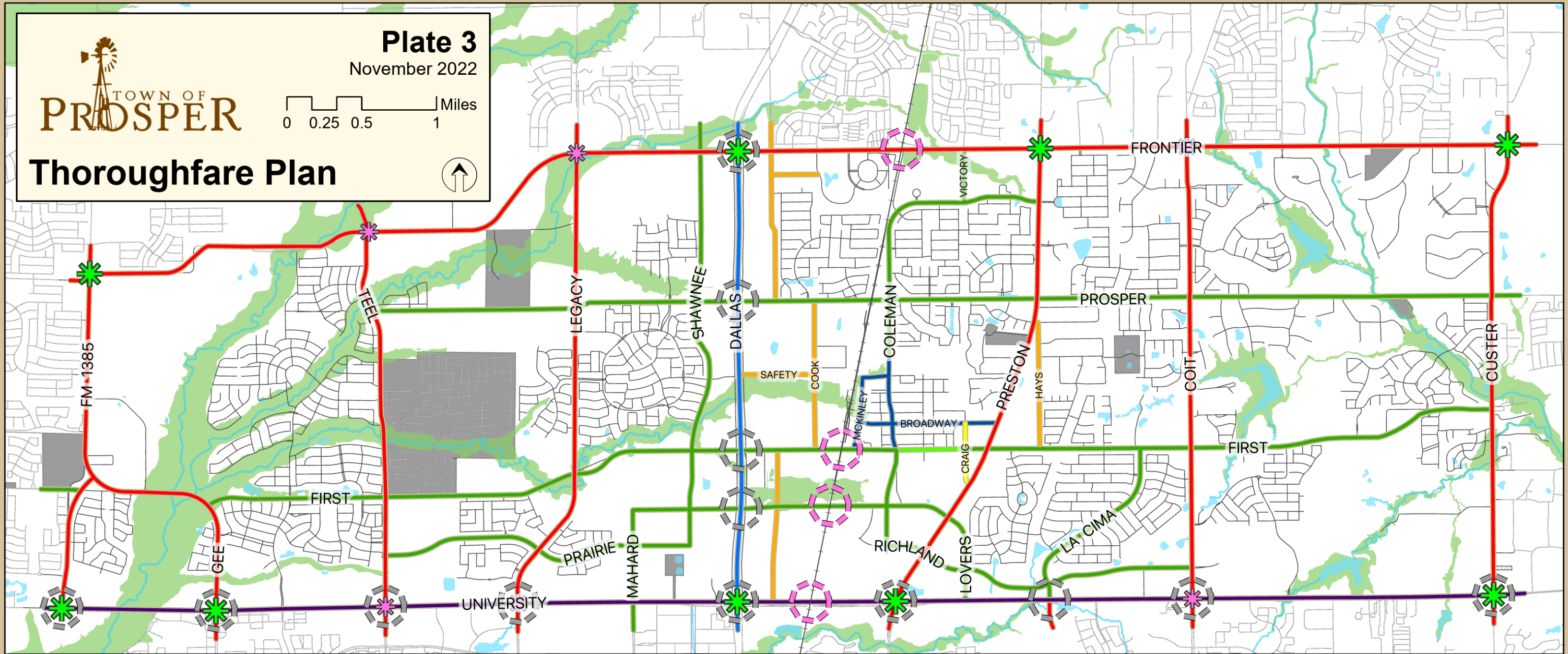


Plate 3

November 2022



Thoroughfare Plan



Dallas North Tollway	Major Gateway	Town of Prosper
Limited Access Roadway/Freeway (330' ROW)	Minor Gateway	ETJ
Major Thoroughfare (6 lane; 120' ROW)	Grade Separation	100 Year Floodplain
Minor Thoroughfare (4 lane divided; 90' ROW)	RR Grade Separation	
Minor Thoroughfare (4 lane undivided; 56' ROW)		
Commercial Couplet (3 lane; 65' ROW)		
Commercial Collector (2 lane; 60' ROW)		
Old Town District (Section Varies)		

The Thoroughfare Plan is for informational purposes and has not been prepared for and is not intended for legal, real estate, engineering, or surveying purposes. It is provided as a conceptual guide for transportation decisions within the Town related to general roadway alignments and classifications. The Town of Prosper does not assume any responsibility or liability for omissions, inaccuracies, or misinterpretations of the Thoroughfare Plan.

*Refer to Comprehensive Plan for Interim Development of Coit Road between Frontier Parkway and Prosper Trail.